



EFFECTS OF MAN ON THE VEGETATION IN THE NATIONAL  
PARKS OF SOUTH AUSTRALIA

by

Elizabeth Mary Heddle, *B. Sc. (Hons.)*.

Department of Botany, University of Adelaide

Thesis submitted for the degree of Doctor of Philosophy,  
University of Adelaide

PART II

Appendices

APRIL, 1975.

---

- TABLE OF CONTENTS -

---

APPENDIX III

Summary of contents	1 - 3
The distribution maps of plant species recorded at Sandy Creek Conservation Park.	4 - 25
The distribution maps for the soils recorded at Sandy Creek Conservation Park.	26 - 27
The density maps for the intensive-study area at Sandy Creek Conservation Park.	28 - 32

APPENDIX IV

Summary of contents	33 - 42
The distribution maps of plant species recorded at Kyeema Conservation Park.	43 - 79
The distribution maps of soils recorded at Kyeema Conservation Park.	80
The distribution maps of plant species recorded in the intensive-study area at Kyeema Conservation Park.	81 - 139

APPENDIX V

Summary of contents	140 - 147
The distribution maps of plant species recorded at Belair Recreation Park.	148 - 219

---

---

TABLE OF CONTENTS

---

---

Appendix V (Cont.)

The distribution maps of soils recorded at Belair Recreation Park.	220 - 221
The density maps of plant species recorded at Belair Recreation Park.	222 - 240

APPENDIX VI

Summary of contents	241 - 245
The distribution maps of plant species recorded at Nixon-Skinner Conservation Park.	246 - 283
The distribution maps of soils recorded at Nixon-Skinner Conservation Park.	284

APPENDIX VII

Summary of contents	285 - 288
The distribution maps of plant species recorded at the Knoll Conservation Park.	289 - 318
The density maps of plant species recorded at the Knoll Conservation Park.	319 - 324
Index of plant species.	325 - 333

## Sandy Creek Conservation Park

The distribution maps of the plant species and soil groups recorded at Sandy Creek Conservation Park appear in the following twenty-four pages. The density maps for the regenerating area in the northern section of the park appear on the last five pages of this Appendix.

The plant species are named and ordered according to J.M. Black's "Flora of South Australia" (2nd Edition) and H. Eichler's "Supplement to J.M. Black's Flora of South Australia".

<u>Table of Contents</u>		<u>Page</u>
Map 6.1.	Distribution of Moss spp., <u>Callitris preissii</u> , and <u>Ehrharta calycina</u> .	4
Map 6.2.	Distribution of <u>Stipa aristiglumis</u> , <u>Aira caryophyllea</u> and <u>Avena fatua</u> .	5
Map 6.3.	Distribution of <u>Danthonia</u> spp., <u>Briza maxima</u> and <u>Briza minor</u> .	6
Map 6.4.	Distribution of <u>Vulpia myuros</u> , <u>Bromus madritensis</u> and <u>Cynodon dactylon</u> .	7
Map 6.5.	Distribution of <u>Schoenus maschalinus</u> , <u>Lepidosperma laterale</u> and <u>Centrolepis strigosa</u> .	8
Map 6.6.	Distribution of <u>Dianella revoluta</u> , <u>Asparagus asparagoides</u> and <u>Lomandra dura</u> .	9
Map 6.7.	Distribution of <u>Chamaescilla corymbosa</u> , <u>Xanthorrhoea semiplana</u> and <u>Casuarina stricta</u> .	10



---

	<u>Table of Contents</u>	<u>Page</u>
Map 6.8.	Distribution of <u>Banksia marginata</u> , <u>Grevillea lavandulacea</u> and <u>Rumex angiocarpus</u> .	11
Map 6.9.	Distribution of <u>Calandrinia neesiana</u> , <u>Brassica tournefortii</u> and <u>Drosera whittakeri</u>	12
Map 6.10.	Distribution of <u>Drosera auriculata</u> , <u>Crassula colorata</u> and <u>Acacia rotundifolia</u> .	13
Map 6.11.	Distribution of <u>Acacia pycnantha</u> , <u>Acacia calamifolia</u> and <u>Dillwynia hispida</u> .	14
Map 6.12.	Distribution of <u>Trifolium arvense</u> , <u>Medicago polymorpha</u> and <u>Erodium botrys</u> .	15
Map 6.13.	Distribution of <u>Oxalis pes-caprae</u> , <u>Correa pulchella</u> and <u>Dodonaea viscosa</u> .	16
Map 6.14.	Distribution of <u>Spyridium sp.</u> , <u>Hibbertia stricta</u> and <u>Hibbertia virgata</u>	17
Map 6.15.	Distribution of <u>Hybanthus floribundus</u> , <u>Pimelea stricta</u> and <u>Baeckea behrii</u> .	18
Map 6.16.	Distribution of <u>Kunzea pomifera</u> , <u>Callistemon macropunctatus</u> and <u>Eucalyptus odorata</u> .	19
Map 6.17.	Distribution of <u>Eucalyptus fasciculosa</u> , <u>Calytrix tetragona</u> and <u>Haloragis spp.</u> ,	20
Map 6.18.	Distribution of <u>Astroloma humifusum</u> , <u>Astrolema conostephioides</u> and <u>Leucopogon cordifolius</u> .	21

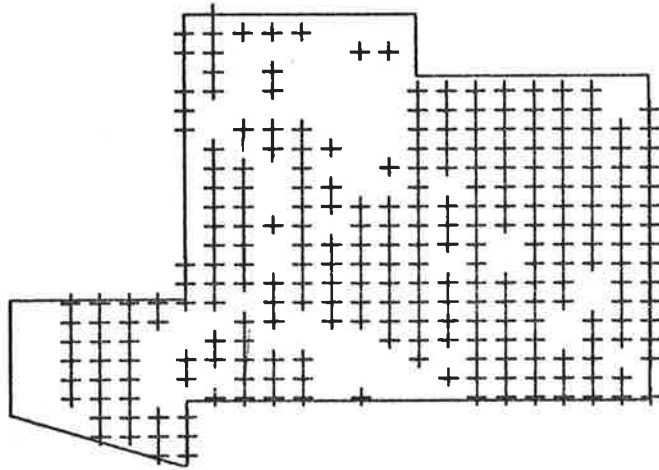
---

	<u>Table of Contents</u>	<u>Page</u>
Map 6.19.	Distribution of <u>Anagallis arvensis</u> , <u>Echium lycopsis</u> and <u>Senecio quadridentatus</u> .	22
Map 6.20.	Distribution of <u>Chrysanthemoides monilifera</u> , <u>Arctotheca calendula</u> and <u>Helipterum laeve</u> .	23
Map 6.21.	Distribution of <u>Helichrysum bilobum</u> , <u>Podotheca angustifolia</u> and <u>Millotia tenuifolia</u> .	24
Map 6.22.	Distribution of <u>Calocephalus drummondii</u> , <u>Actinobole uliginosum</u> and <u>Hypochoeris glabra</u> .	25
Map 6.23.	Distribution of Dale, Long and Incrassata Soil Families.	26
Map 6.24.	Distribution of Willamba and Warpoo Soil Families.	27
Map 6.25.	Density of <u>Callitris preissii</u> and <u>Acacia pycnantha</u> .	28
Map 6.26.	Density of <u>Acacia calamifolia</u> and <u>Hibbertia virgata</u> .	29
Map 6.27.	Density of <u>Baeckea behrii</u> and <u>Calytrix tetragona</u> .	30
Map 6.28.	Density of <u>Astroloma humifusum</u> and <u>Astroloma conostephioides</u> .	31
Map 6.29.	Density of <u>Leucopogon cordifolius</u> .	32

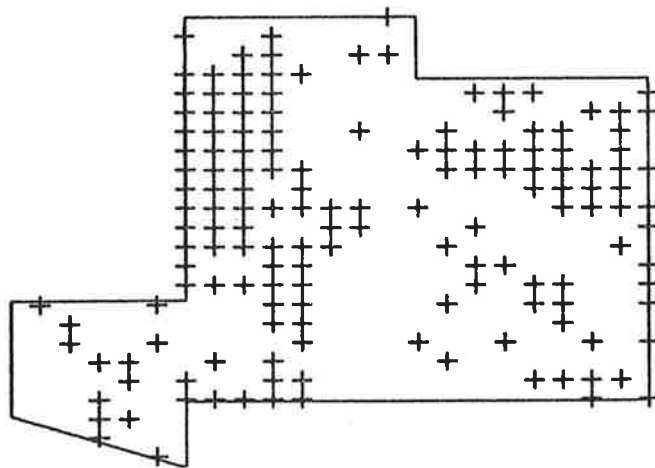
# SANDY CREEK CONSERVATION PARK

SCALE - 1 CM = 200 METRES

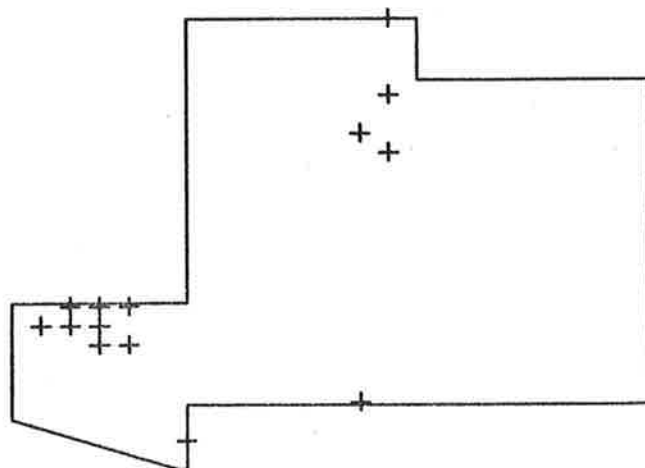
MAP 6-1



MOSS SPP.



CALLITRIS PREISSII

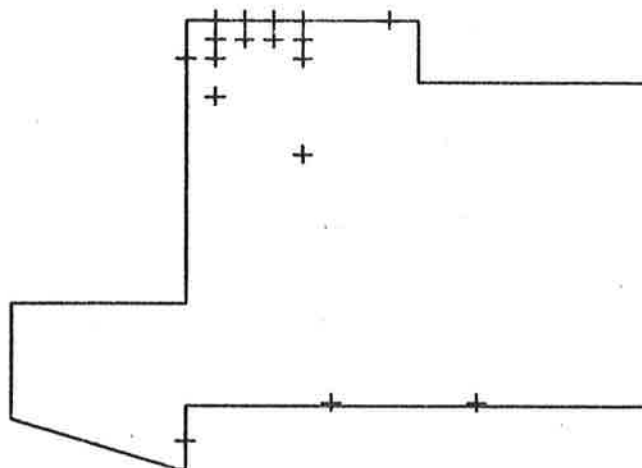


EHRHARTA CALYCINA

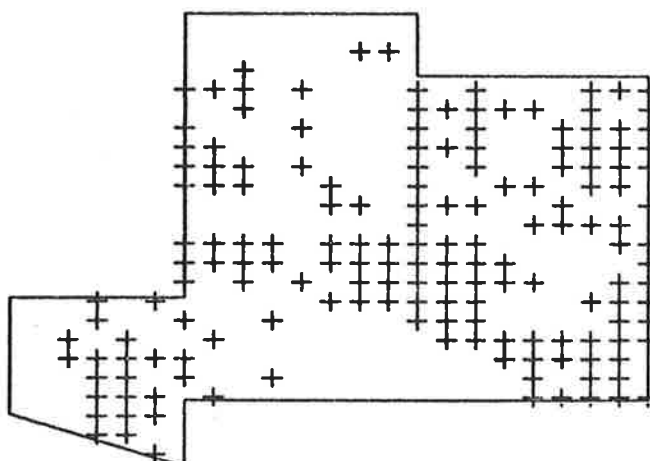
## SANDY CREEK CONSERVATION PARK

SCALE - 1 CM = 200 METRES

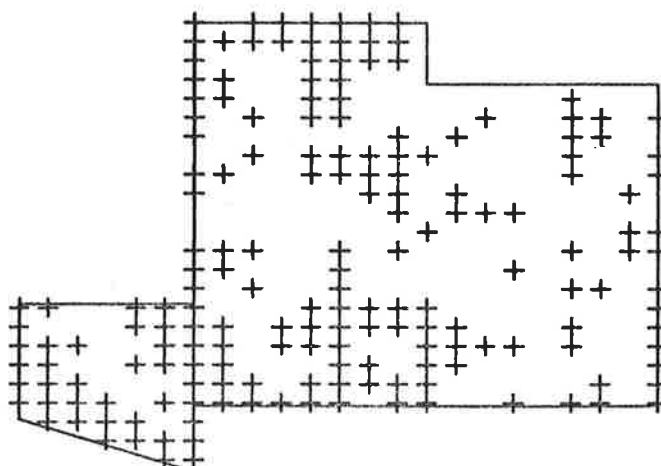
MAP 6 - 2



STIPA ARISTIGLUMIS



AIRA CARYOPHYLLEA

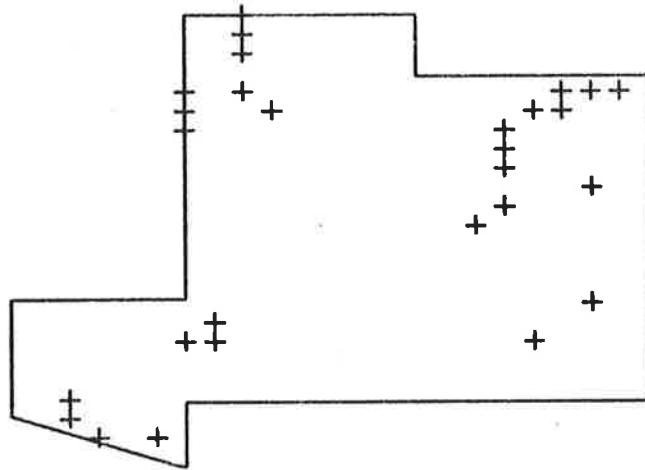


AVENA FATUA

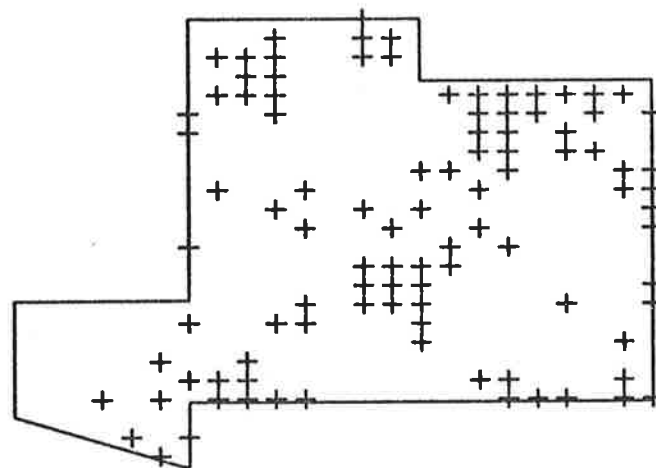
# SANDY CREEK CONSERVATION PARK

SCALE - 1 CM = 200 METRES

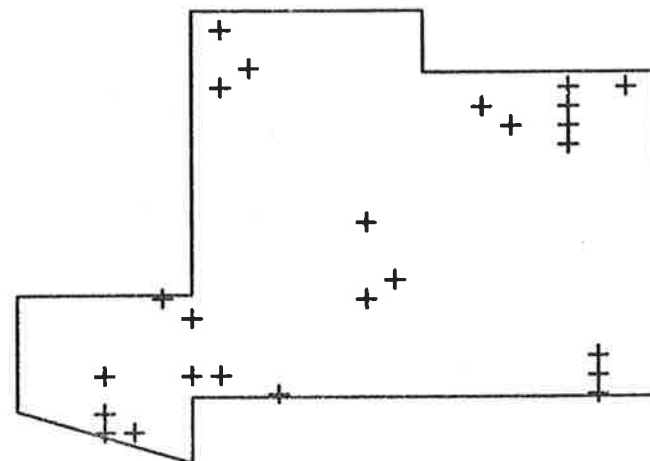
MAP 6 - 3



DANTHONIA SPP.



BRIZA MAXIMA

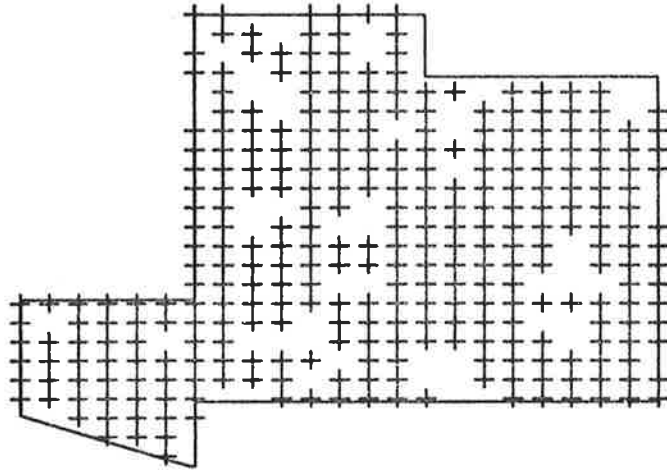


BRIZA MINOR

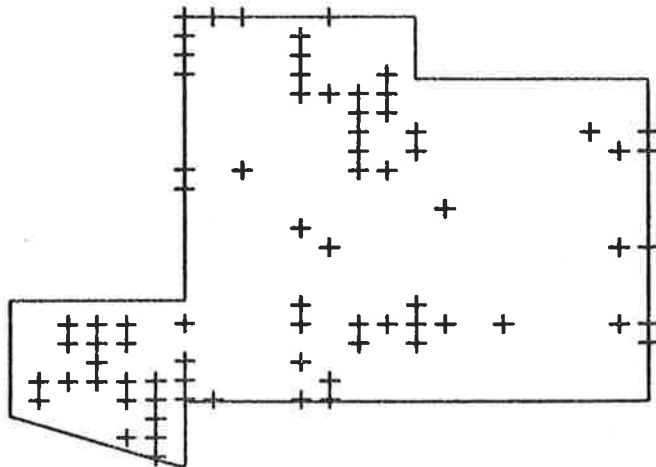
# SANDY CREEK CONSERVATION PARK

SCALE - 1 CM = 200 METRES

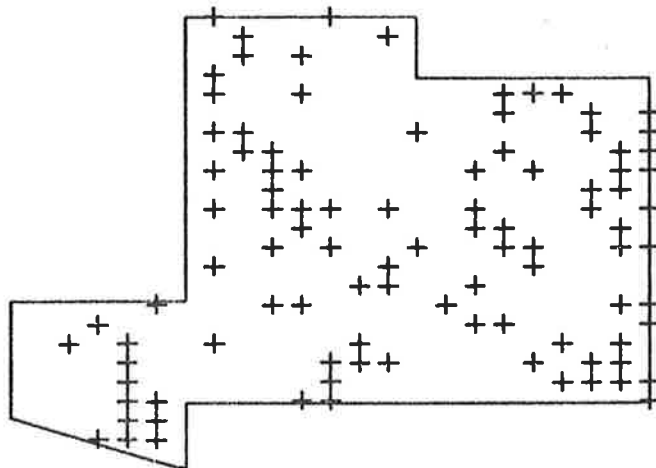
MAP 6 - 4



VULPIA MYUROS



BROMUS MADRITENSIS

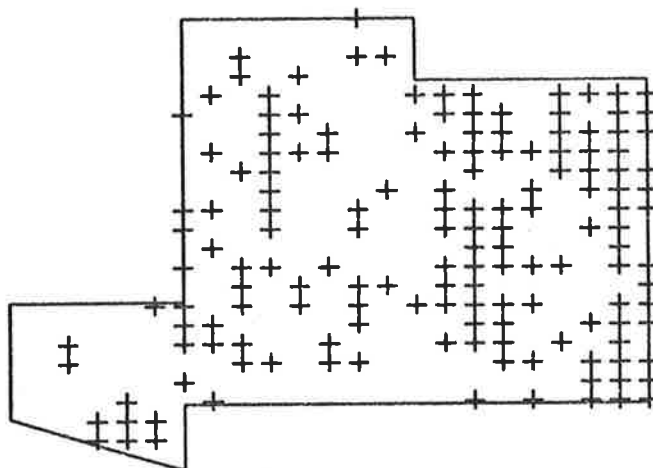


CYNODON DACTYLON

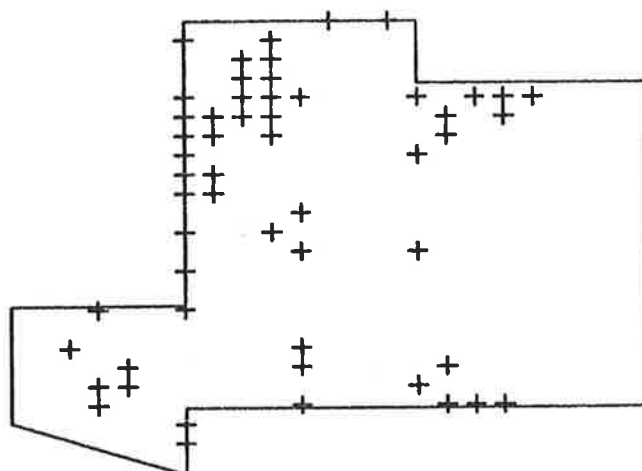
## SANDY CREEK CONSERVATION PARK

SCALE - 1 CM = 200 METRES

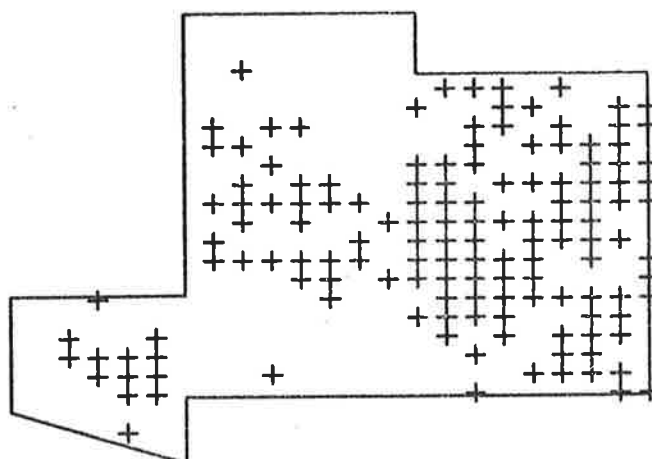
MAP 6-5



SCHÖENUS MASCHALINUS



LEPIDOSPERMA LATERALE

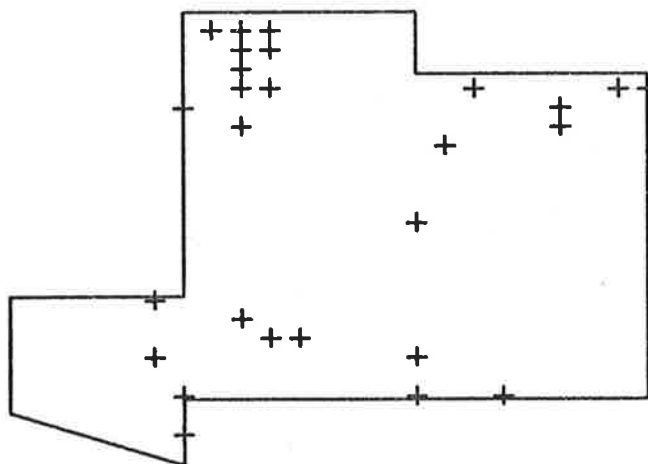


CENTROLEPIS STRIGOSA

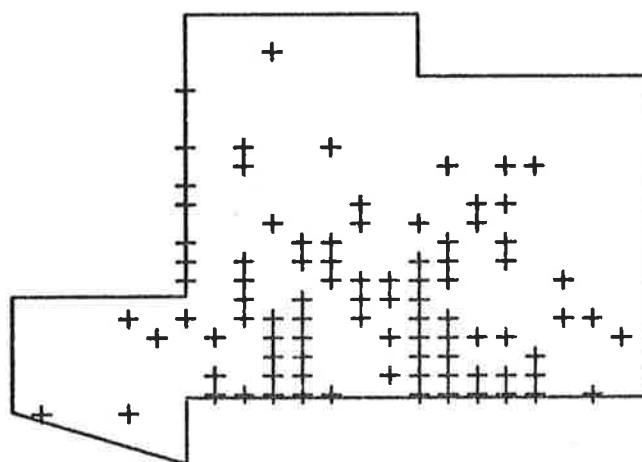
# SANDY CREEK CONSERVATION PARK

SCALE - 1 CM = 200 METRES

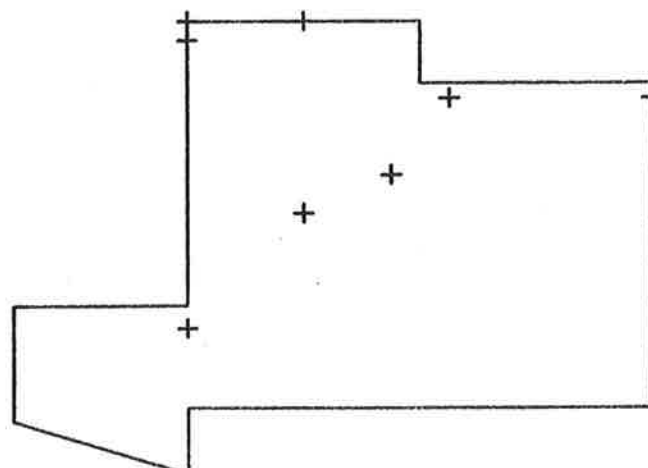
MAP 6 - 6



DIANELLA REVOLUTA



ASPARAGUS ASPARAGOIDES



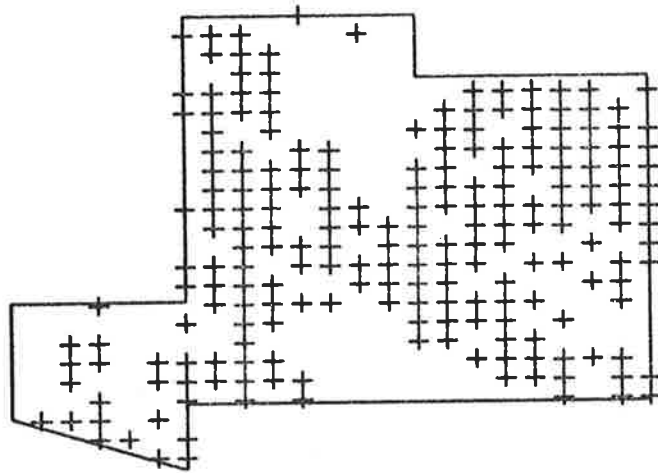
LOMANDRA DURA



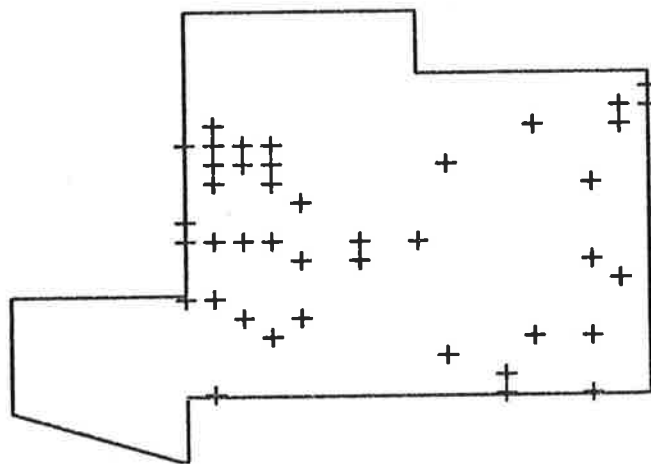
## SANDY CREEK CONSERVATION PARK

SCALE - 1 CM = 200 METRES

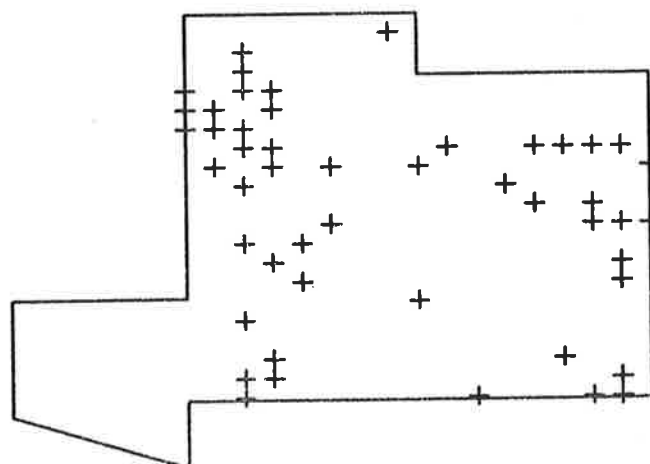
MAP 6-7



CHAMAESCILLA CORYMBOSA



XANTHORRHOEA SEMIPLANA

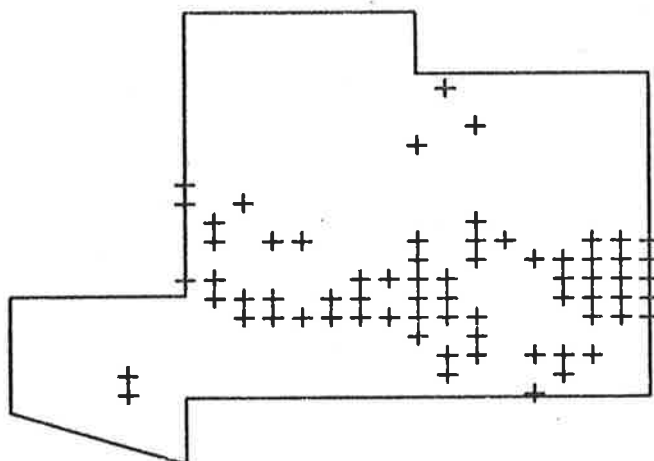


CASUARINA STRICTA

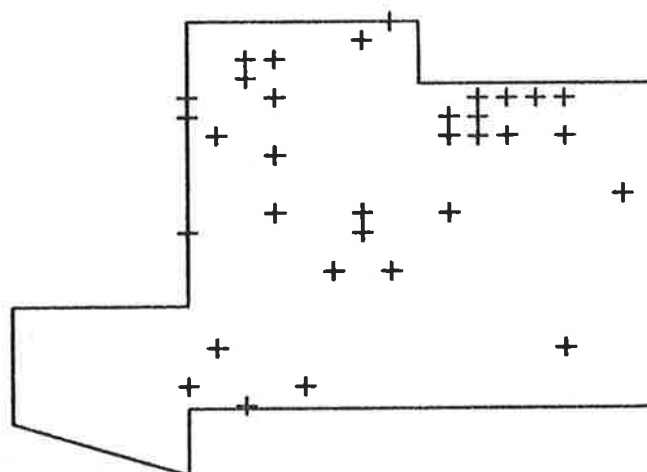
# SANDY CREEK CONSERVATION PARK

SCALE - 1 CM = 200 METRES

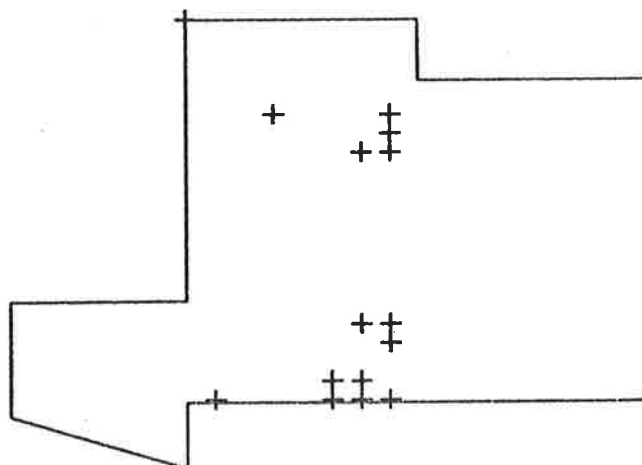
MAP 6 - 8



BANKSIA MARGINATA



GREVILLEA LAVANDULACEA

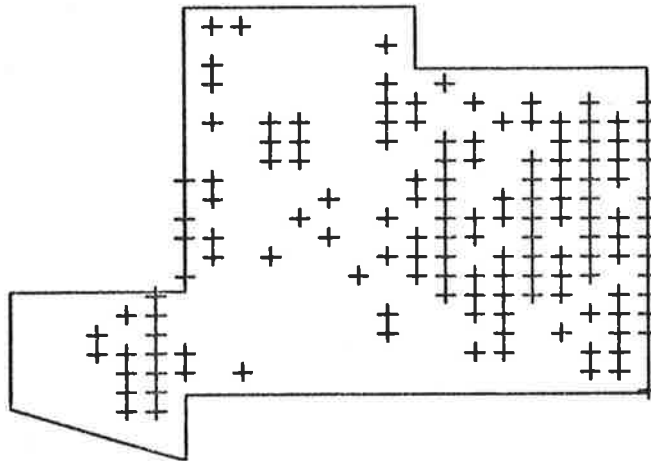


RUMEX ANGIOCARPUS

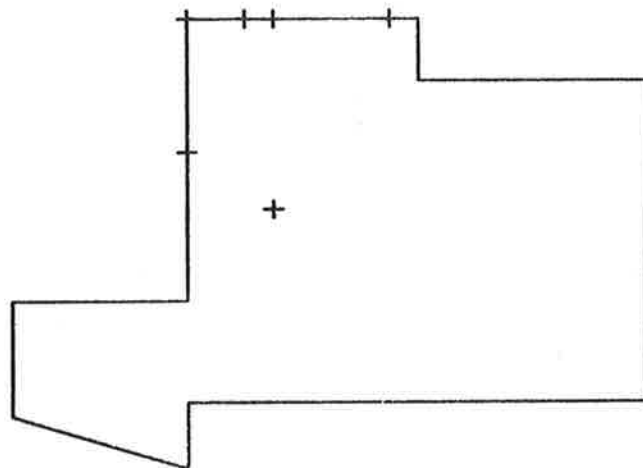
# SANDY CREEK CONSERVATION PARK

SCALE - 1 CM = 200 METRES

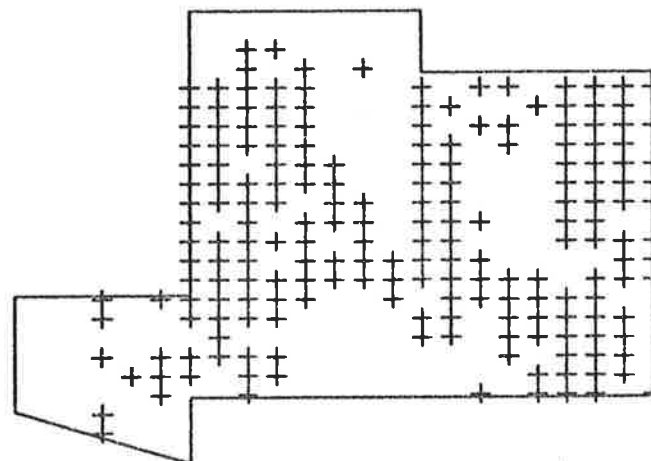
MAP 6 - 9



CALANDRINIA NEESIANA



BRASSICA TOURNEFORTII

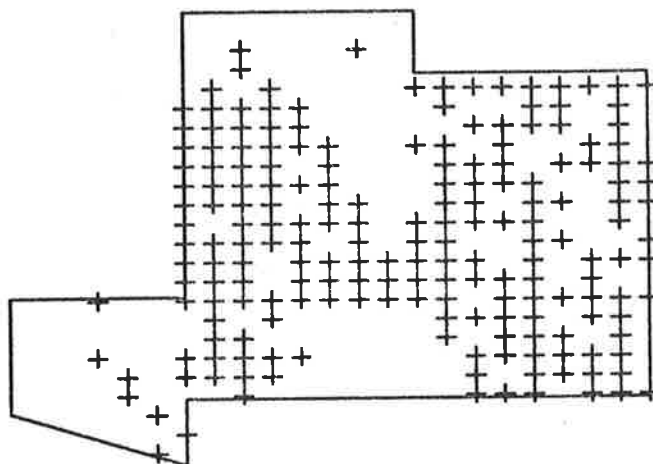


DROSERA WHITTAKERI

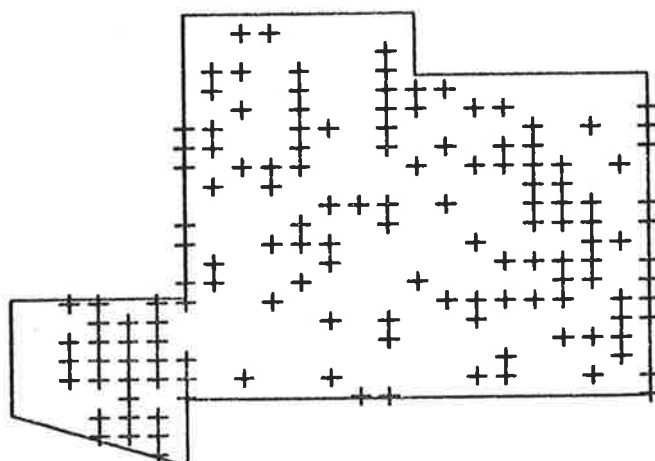
## SANDY CREEK CONSERVATION PARK

SCALE - 1 CM = 200 METRES

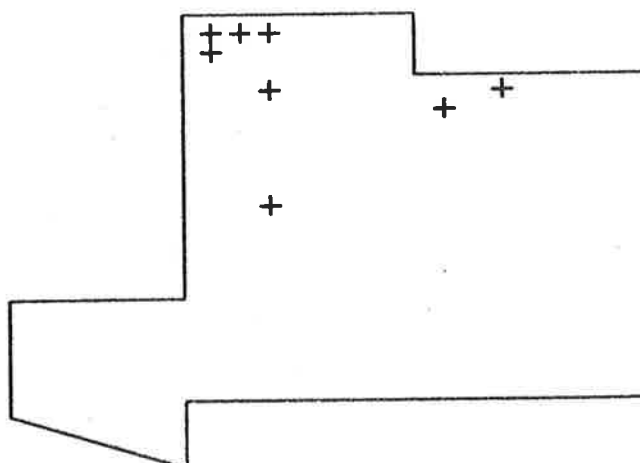
MAP 6-10



DROSERA AURICULATA



CRASSULA COLORATA

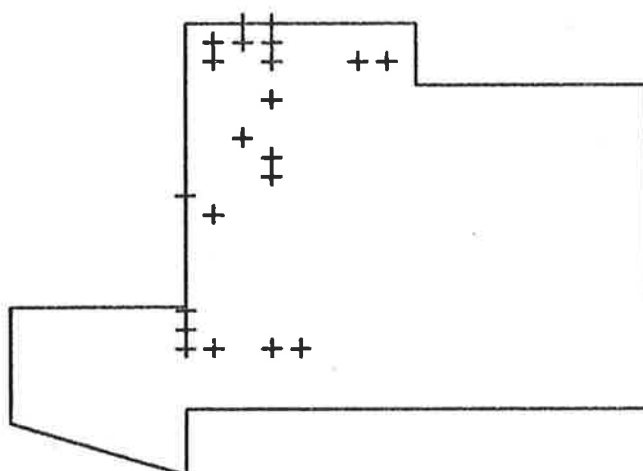


ACACIA ROTUNDIFOLIA

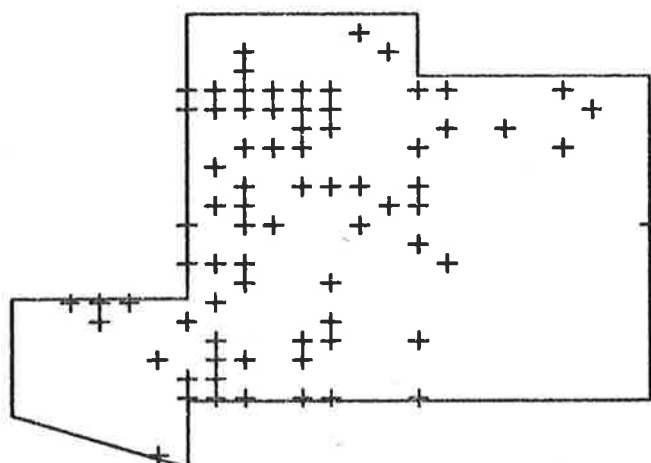
# SANDY CREEK CONSERVATION PARK

SCALE - 1 CM = 200 METRES

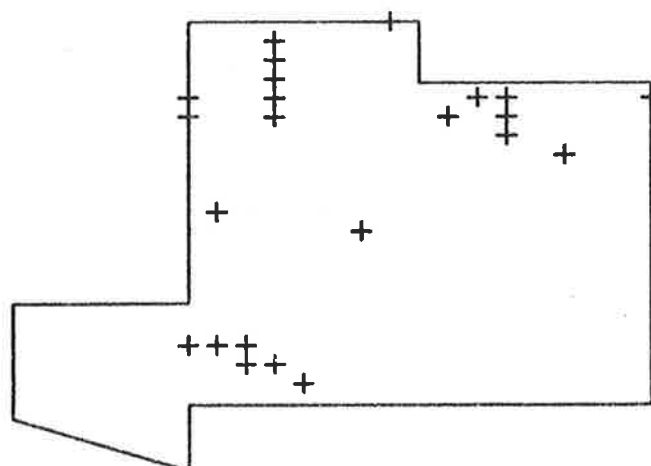
MAP 6-11



ACACIA PYCNANTHA



ACACIA CALAMIFOLIA

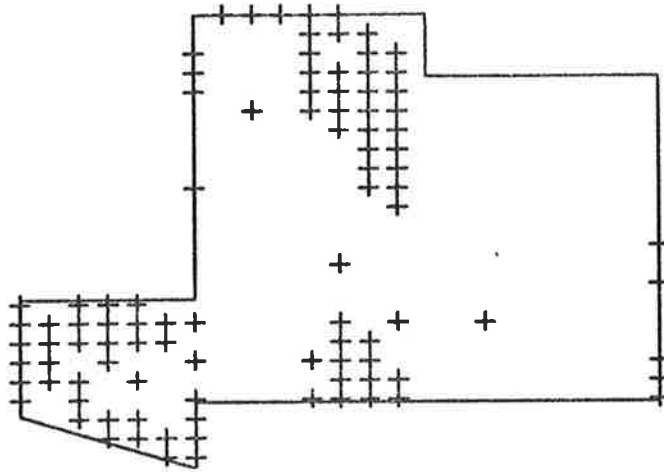


DILLWYNIA HISPIDA

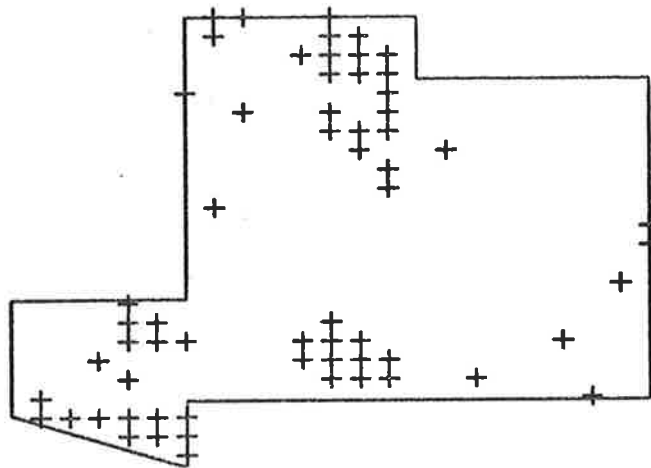
# SANDY CREEK CONSERVATION PARK

SCALE - 1 CM = 200 METRES

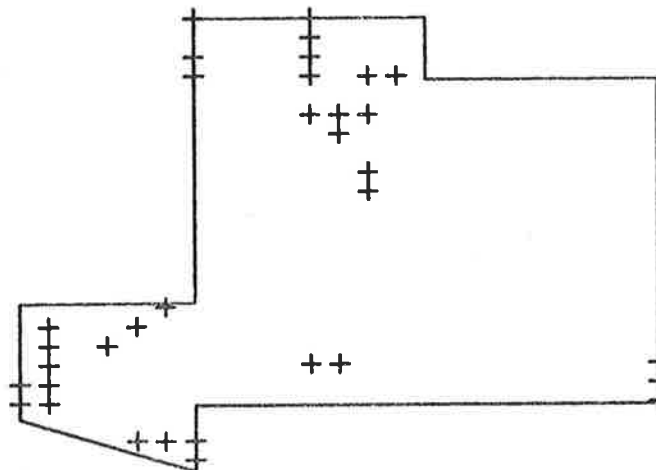
MAP 6-12



TRIFOLIUM ARVENSE



MEDICAGO POLYMORPHA

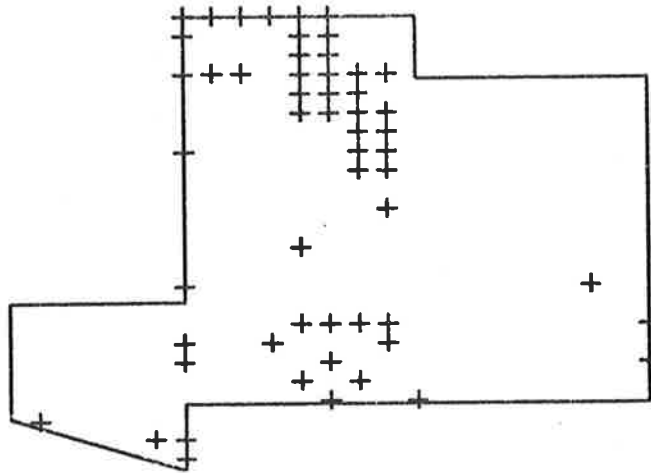


ERODIUM BOTRYS

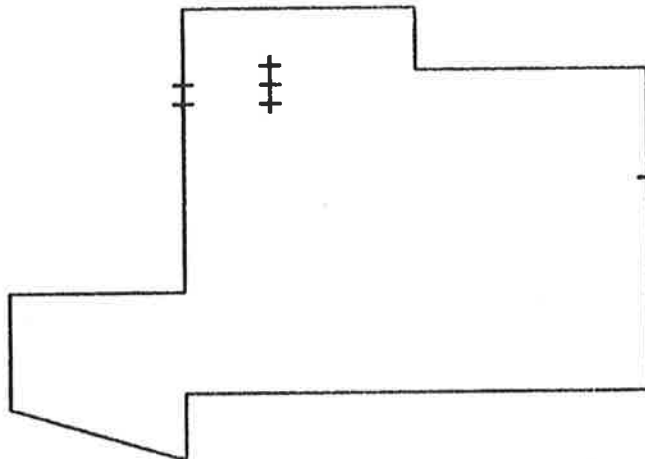
# SANDY CREEK CONSERVATION PARK

SCALE - 1 CM = 200 METRES

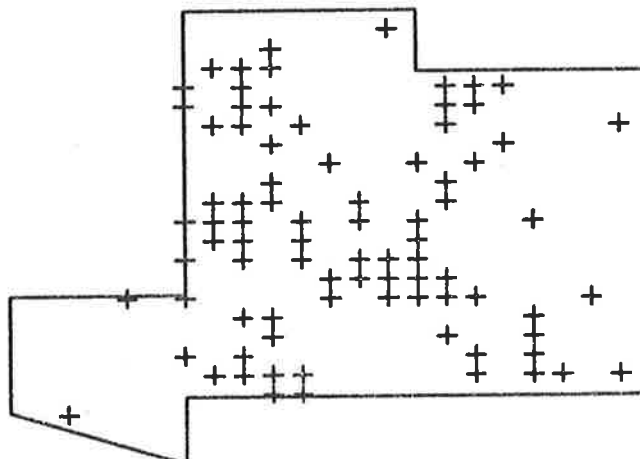
MAP 6-13



OXALIS PES-CAPRAE



CORREA PULCHELLA

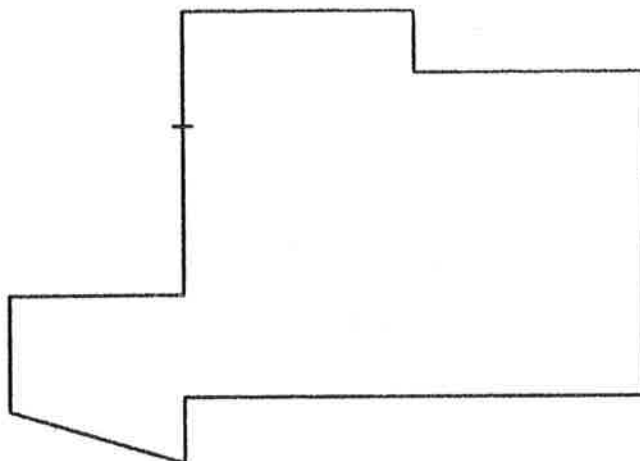


DODONAEA VISCOSA

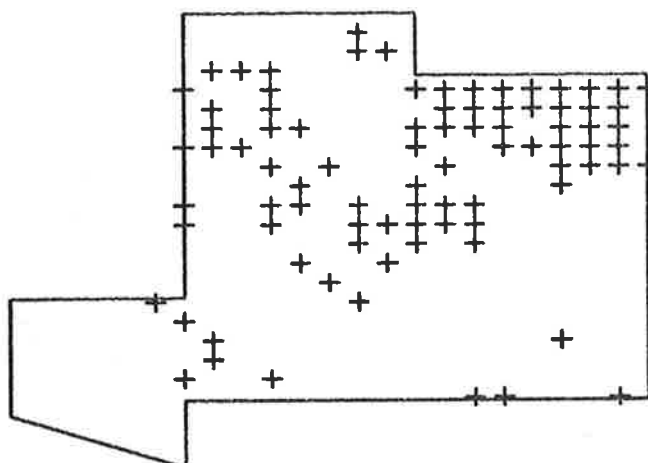
# SANDY CREEK CONSERVATION PARK

SCALE - 1 CM = 200 METRES

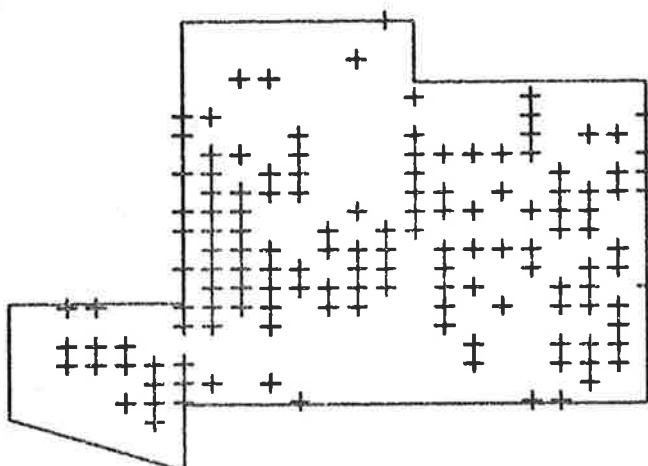
MAP 6-14



SPYRIDIDIUM SP.



HIBBERTIA STRICTA



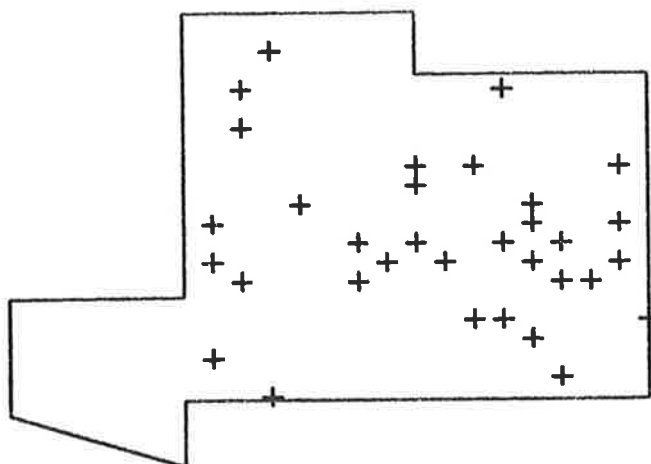
HIBBERTIA VIRGATA



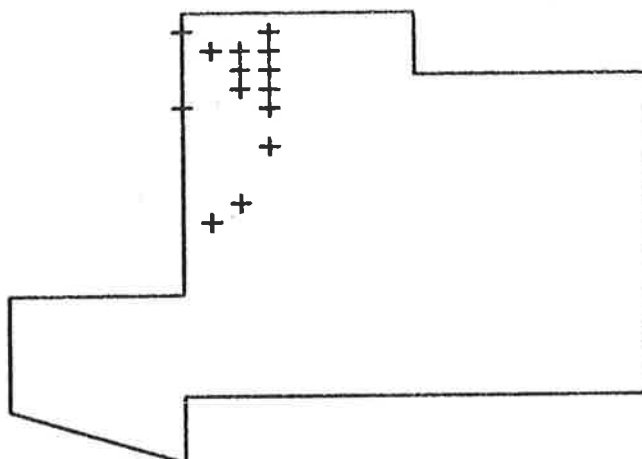
# SANDY CREEK CONSERVATION PARK

SCALE - 1 CM = 200 METRES

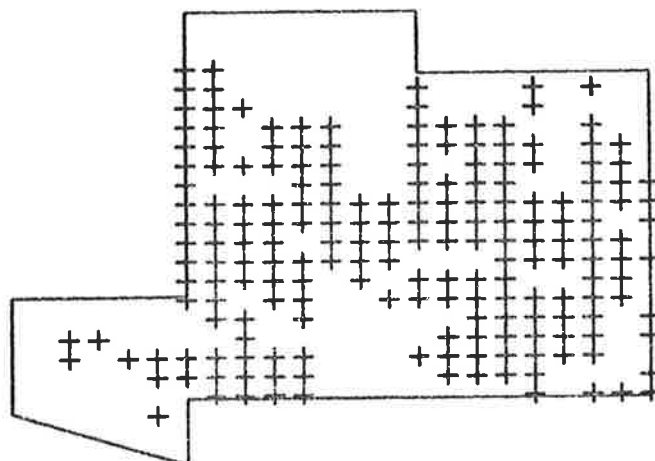
MAP 6-15



HYBANTHUS FLORIBUNDUS



PIMELEA STRICTA

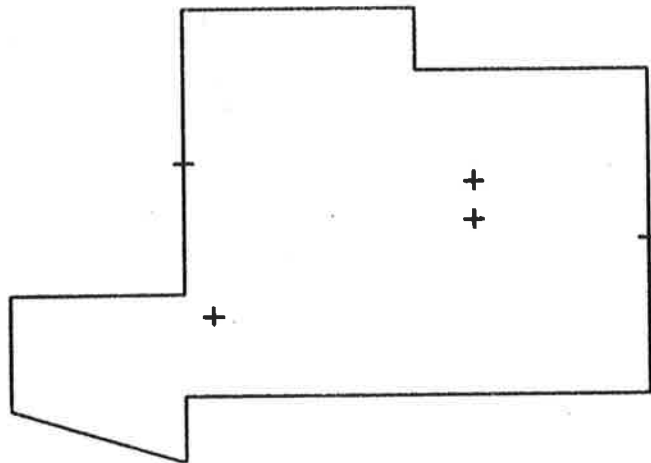


BAECKEA BEHRII

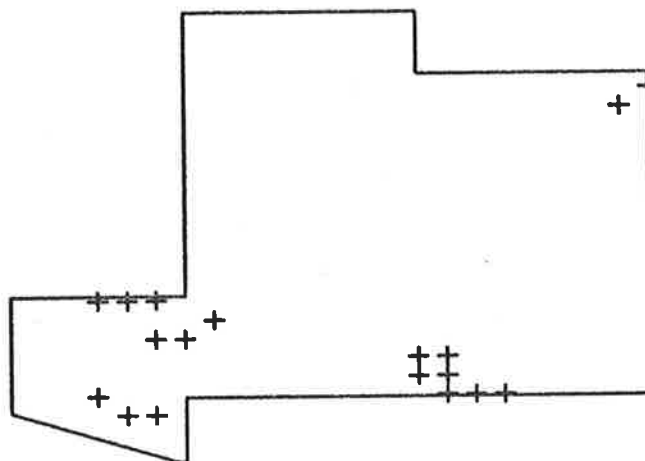
# SANDY CREEK CONSERVATION PARK

SCALE - 1 CM = 200 METRES

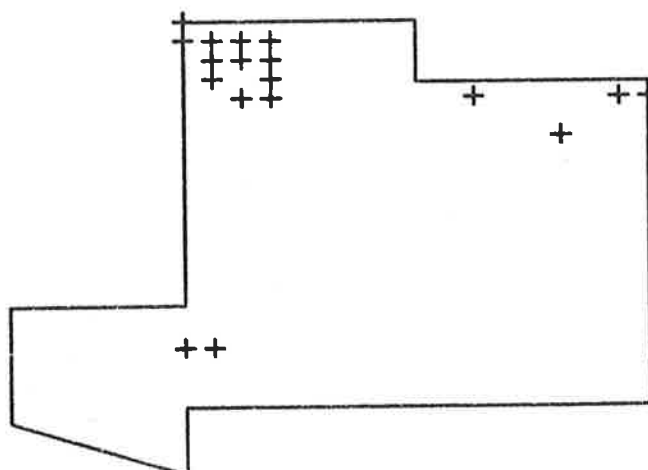
MAP 6-16



KUNZEA POMIFERA



CALLISTEMON MACROPUNCTATUS

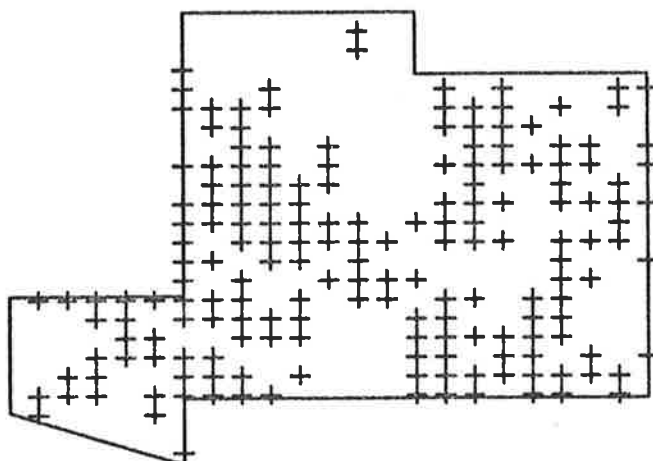


EUCALYPTUS ODRATA

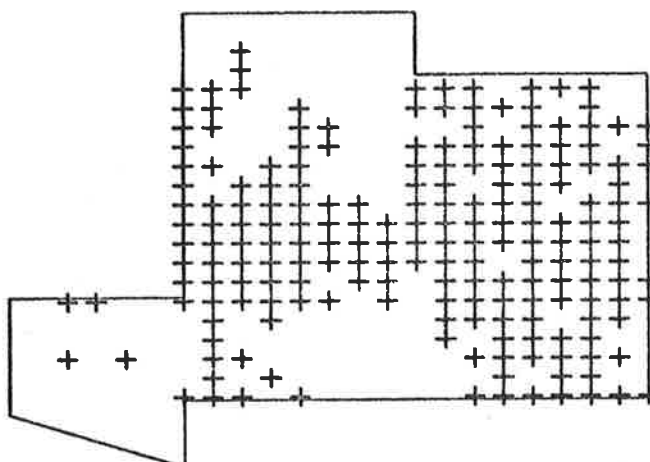
# SANDY CREEK CONSERVATION PARK

SCALE - 1 CM = 200 METRES

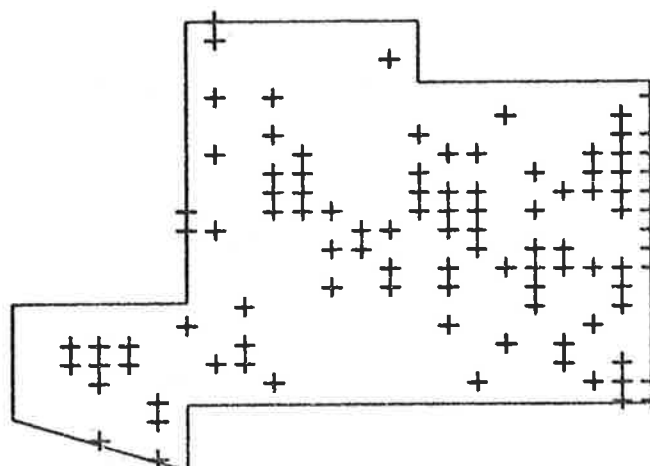
MAP 6-17



EUCALYPTUS FASCICULOSA



CALYTRIX TETRAGONA

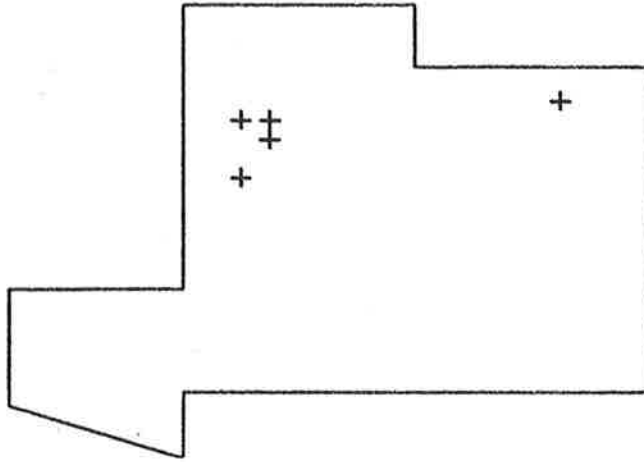


HALORAGIS SPP.

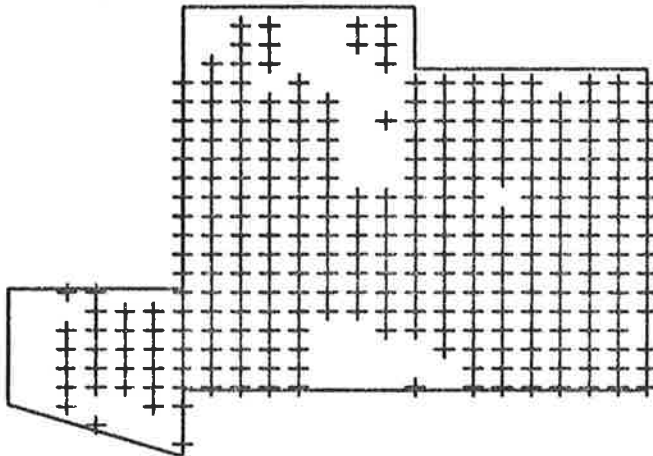
# SANDY CREEK CONSERVATION PARK

SCALE - 1 CM = 200 METRES

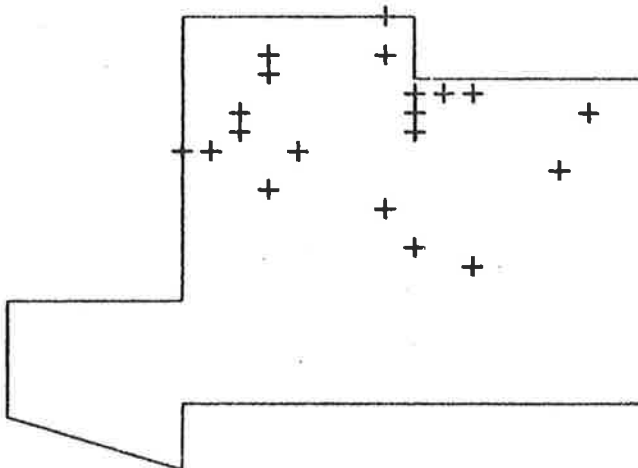
MAP 6-18



ASTROLOMA HUMIFUSUM



ASTROLOMA CONOSTEPHIOIDES

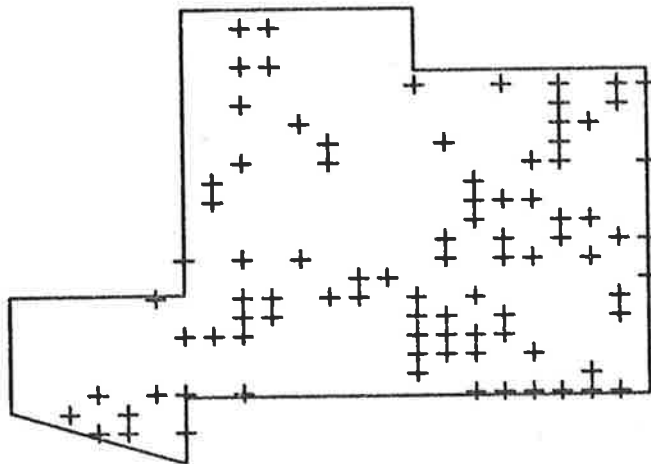


LEUCOPOGON CORDIFOLIUS

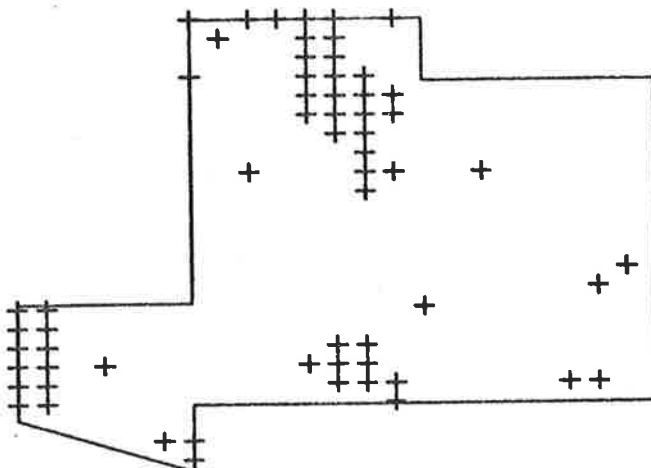
# SANDY CREEK CONSERVATION PARK

SCALE - 1 CM = 200 METRES

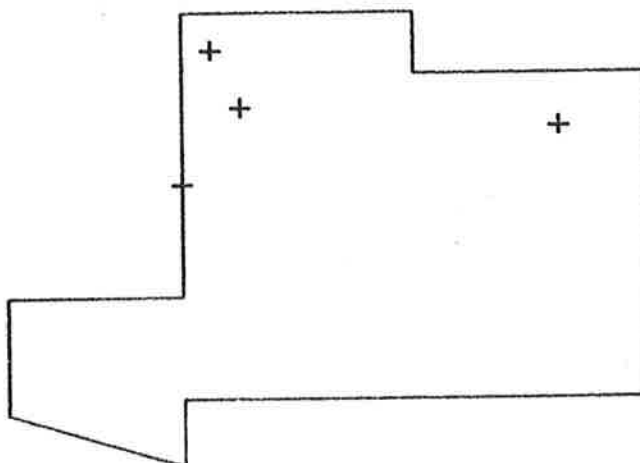
MAP 6-19



ANAGALLIS ARVENSIS



ECHIUM LYCOPSIS

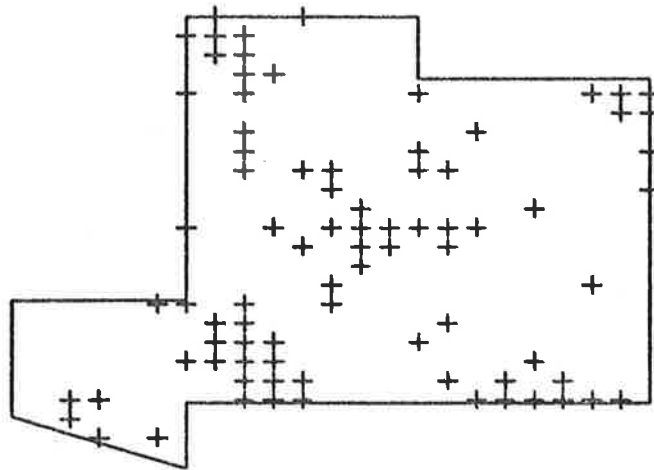


SENECIO QUADRIDENTATUS

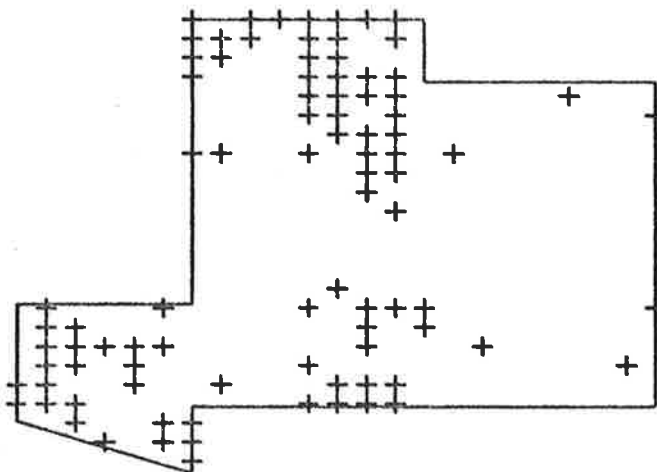
## SANDY CREEK CONSERVATION PARK

SCALE - 1 CM = 200 METRES

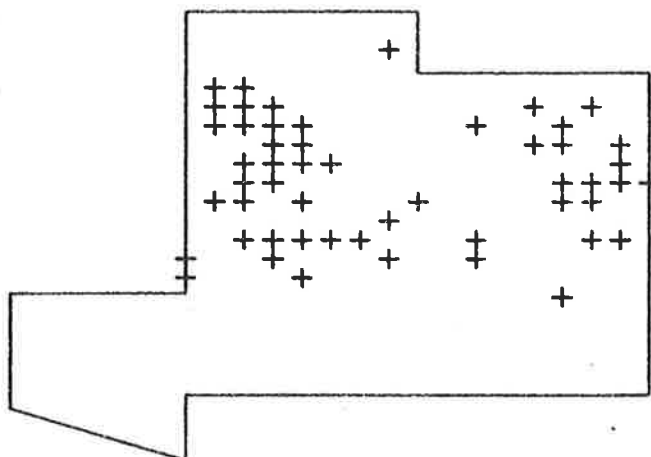
MAP 6-20



CHRYSANTHEMOIDES MONILIFERA



ARCTOTHECA CALENDULA

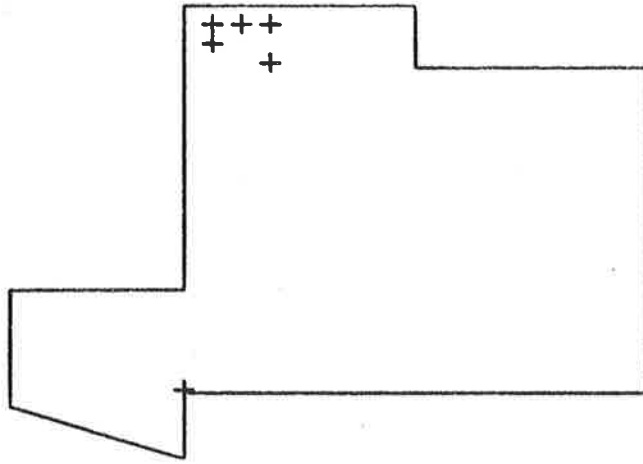


HELIPTERUM LAEVE

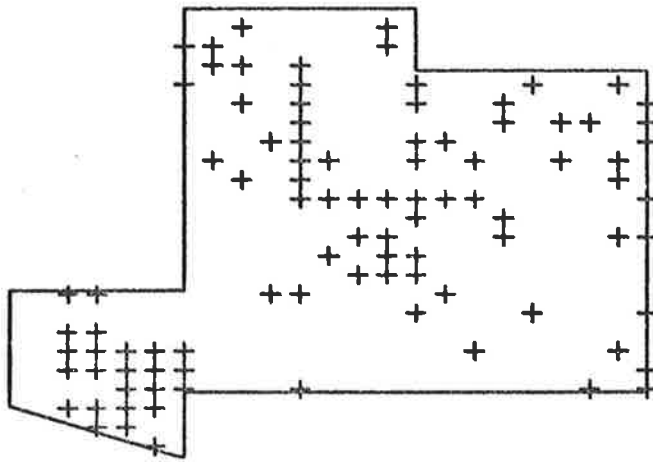
# SANDY CREEK CONSERVATION PARK

SCALE - 1 CM = 200 METRES

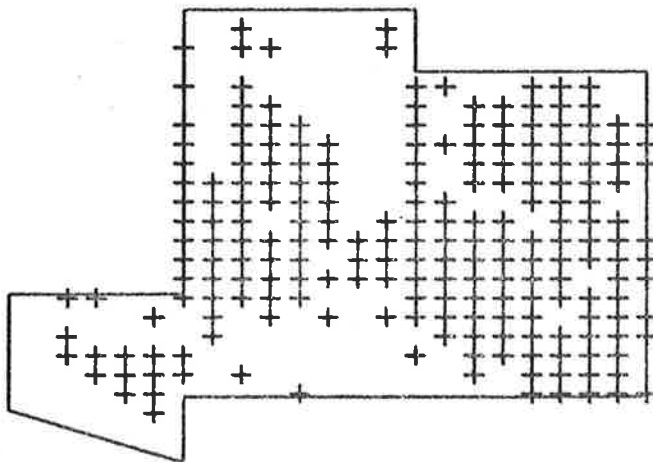
MAP 6-21



HELICHRYSUM BILOBUM



PODOTHECA ANGUSTIFOLIA

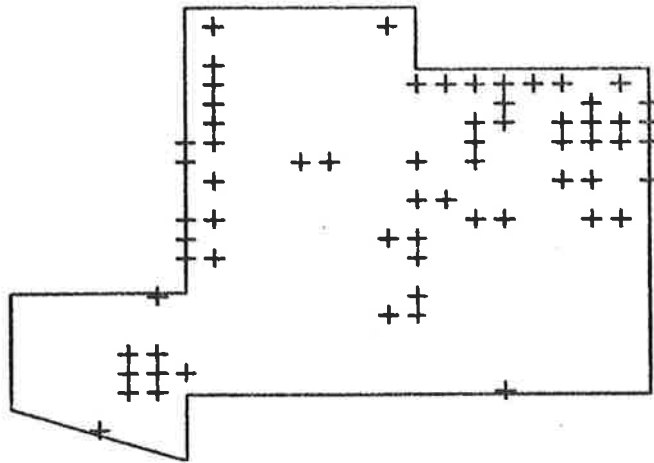


MILLOTIA TENUIFOLIA

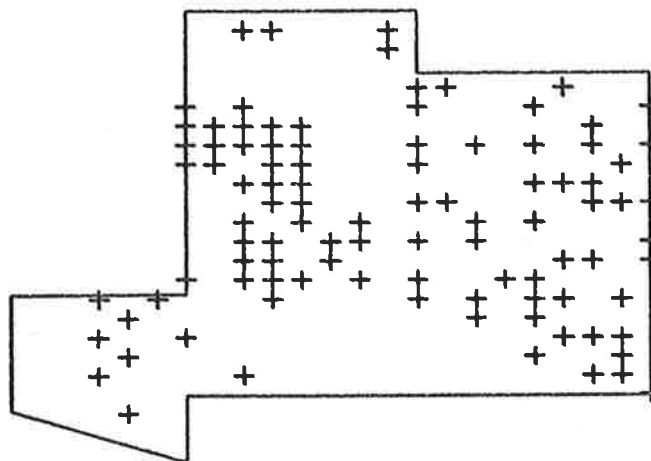
# SANDY CREEK CONSERVATION PARK

SCALE - 1 CM = 200 METRES

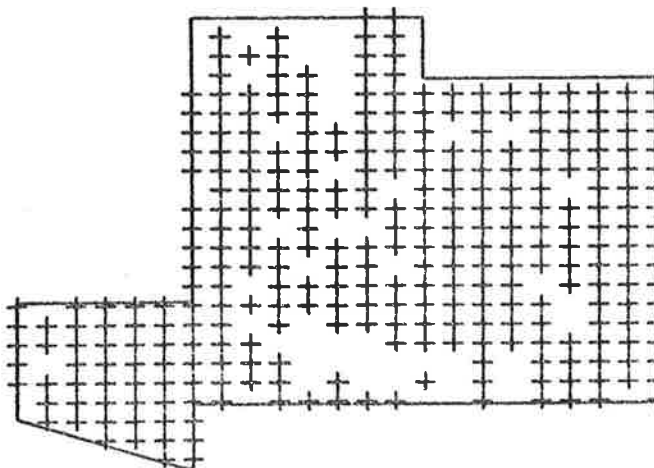
MAP 6-22



CALOCEPHALUS DRUMMONDII



ACTINOBOLE ULIGINOSUM



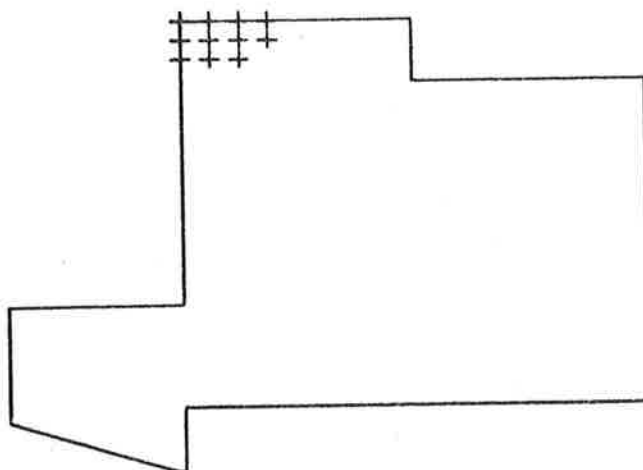
HYPOCHÆERIS GLABRA



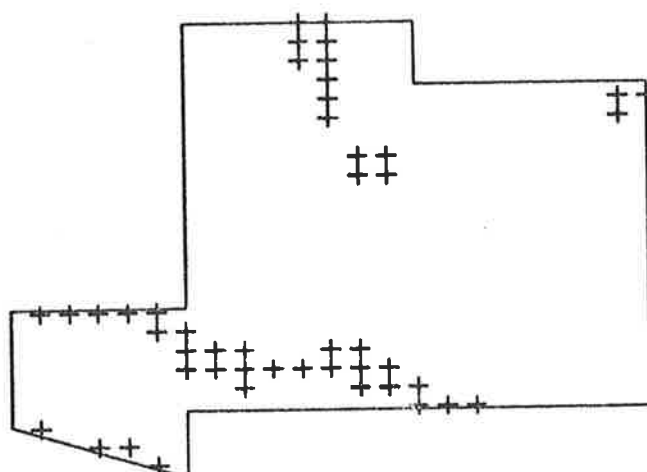
# SANDY CREEK CONSERVATION PARK

SCALE - 1 CM = 200 METRES

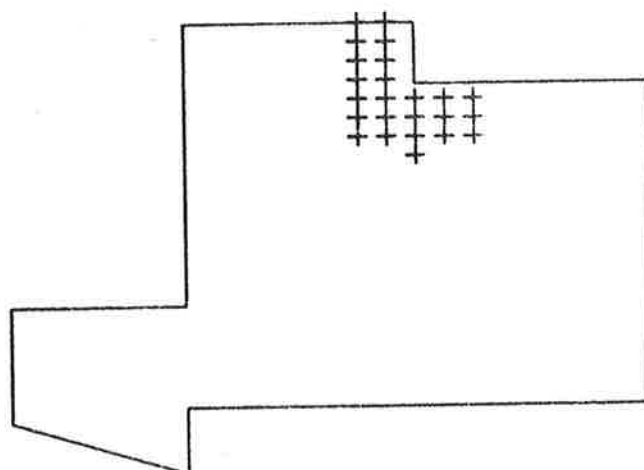
MAP 6-23



DALE SOIL FAMILY



LONG SOIL FAMILY

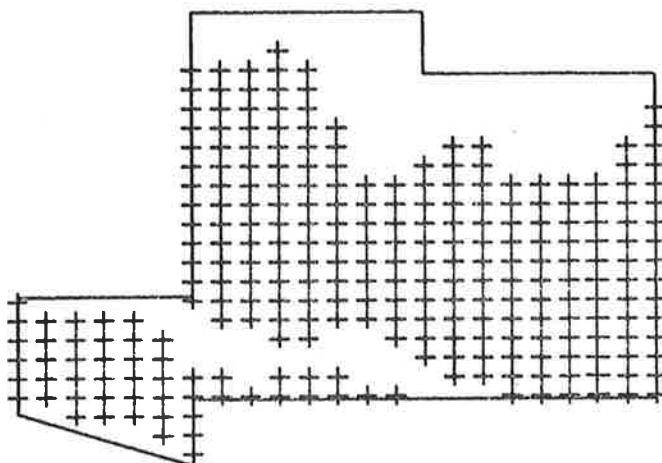


INCRASSATA SOIL FAMILY

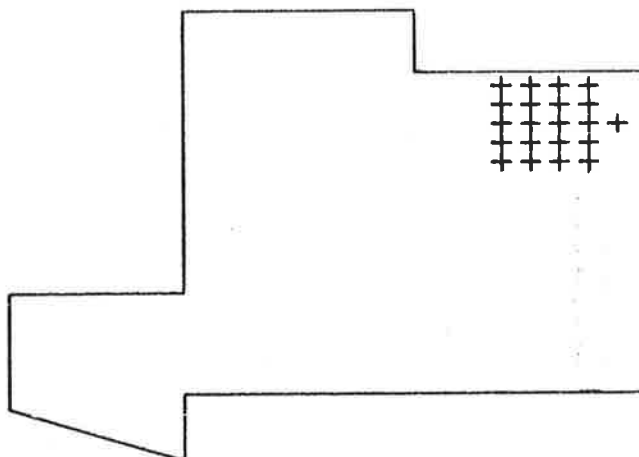
# SANDY CREEK CONSERVATION PARK

SCALE - 1 CM = 200 METRES

MAP 6-24



WILLAMBA SOIL FAMILY



WARPO0 SOIL FAMILY

Map 6.25.

Density maps of *Callitris preissii* and *Acacia pycnantha* in the intensive study area in the northern area of Sandy Creek Conservation Park.

The symbols are plotted with their areas proportional to the number of plants per hectare.

A symbol of area 1 square centimetre for  
*Callitris preissii* = 1,000 plants per hectare.


A symbol of area 1 square centimetre for  
*Acacia pycnantha* = 100 plants per hectare.

A zero value is represented by a dot.


# SANDY CREEK CONSERVATION PARK

SCALE - 1 CM = 20 METRES

MAP 6-25



CALLITRIS PREISII



ACACIA PYCNANTHA

Map 6.26.

Density maps of *Acacia calamifolia* and *Hibbertia virgata* in the intensive study area in the northern area of Sandy Creek Conservation Park.

The symbols are plotted with their areas proportional to the number of plants per hectare.

A symbol of area 1 square centimetre for  
*Acacia calamifolia* = 4,000 plants per hectare.


A symbol of area 1 square centimetre for  
*Hibbertia virgata* = 100 plants per hectare.

A zero value is represented by a dot.


# SANDY CREEK CONSERVATION PARK

SCALE - 1 CM = 20 METRES

MAP 6-26



ACACIA CALAMIFOLIA



HIBBERTIA VIRGATA

Map 6.27.

Density maps of *Baeckea behrii* and *Calytrix tetragona* in the intensive study area in the northern area of Sandy Creek Conservation Park.

The symbols are plotted with their areas proportional to the number of plants per hectare.

A symbol of area 1 square centimetre for  
*Baeckea behrii* = 500 plants per hectare.


A symbol of area 1 square centimetre for  
*Calytrix tetragona* = 1,000 plants per hectare.

A zero value is represented by a dot.


# SANDY CREEK CONSERVATION PARK

SCALE - 1 CM = 20 METRES

MAP 6-27



BAECKEA BEHRII



CALYTRIX TETRAGONA



Map 6.28.

Density maps of *Astroloma humifusum* and *Astroloma conostephioides* in the intensive study area in the northern area of Sandy Creek Conservation Park.

The symbols are plotted with their areas proportional to the number of plants per hectare.

A symbol of area 1 square centimetre for  
*Astroloma humifusum* = 100 plants per hectare.


A symbol of area 1 square centimetre for  
*Astroloma conostephioides* = 10,000 plants per hectare.

A zero value is represented by a dot.


# SANDY CREEK CONSERVATION PARK

SCALE - 1 CM = 20 METRES

MAP 6-28



ASTROLOMA HUMIFUSUM



ASTROLOMA CONOSTEPHIODES

Map 6.29.

Density of *Leucopogon cordifolius* in the intensive study area in the northern area of Sandy Creek Conservation Park.

The symbols are plotted with their areas proportional to the number of plants per hectare.

A symbol of area

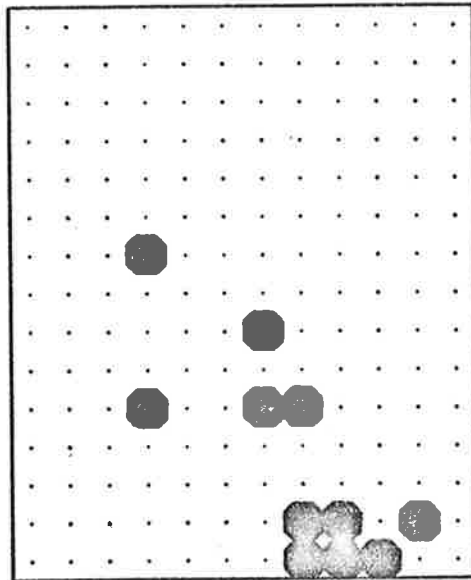
1 square centimetre = 500 plants per hectare.

A zero value is represented by a dot.

# SANDY CREEK CONSERVATION PARK

SCALE - 1 CM = 20 METRES

MAP 6-29



LEUCOPOGON CORDIFOLIUS

## Kyeema Conservation Park

The distribution maps of the plant species and soil groups recorded at Kyeema Conservation Park appear in the following thirty-eight pages. The distribution maps for the intensive-study area appear in the last fifty-nine pages.

The plant species are named and ordered according to J.M. Black's "Flora of South Australia" (2nd Edition) and H. Eichler's "Supplement to J.M. Black's Flora of South Australia".

	<u>Table of Contents</u>	<u>Page</u>
Map 7.1.	Distribution of Moss spp., <u>Pteridium esculentum</u> and <u>Pinus radiata</u> .	43
Map 7.2.	Distribution of <u>Microlaena stipoides</u> , <u>Phalaris minor</u> and <u>Stipa</u> spp.	44
Map 7.3.	Distribution of <u>Deyeuxia quadriseta</u> , <u>Aira caryophyllea</u> and <u>Holcus lanatus</u> .	45
Map 7.4.	Distribution of <u>Danthonia</u> spp. ( <u>Danthonia geniculata</u> and <u>Danthonia setacea</u> ), <u>Danthonia</u> spp. ( <u>Danthonia clelandii</u> and <u>Danthonia caespitosa</u> ), and <u>Cynosurus echinatus</u> .	46
Map 7.5.	Distribution of <u>Briza maxima</u> , <u>Briza minor</u> and <u>Dactylis glomerata</u> .	47
Map 7.6.	Distribution of <u>Poa laevis</u> , <u>Vulpia</u> spp. and <u>Bromus</u> spp.	48
Map 7.7.	Distribution of <u>Lolium perenne</u> , <u>Schoenus</u> sp. and <u>Lepidosperma semiteres</u> .	49

---

	<u>Table of Contents</u>	<u>Page</u>
Map 7.8.	Distribution of <u>Machaerina gunnii</u> , <u>Gahnia trifida</u> and <u>Juncus polyanthemus</u> .	50
Map 7.9.	Distribution of <u>Dianella revoluta</u> , <u>Burchardia umbellata</u> and <u>Lomandra dura</u> .	51
Map 7.10.	Distribution of <u>Lomandra sororia</u> , <u>Tricoryne elatior</u> and <u>Arthropodium fimbriatum</u> .	52
Map 7.11.	Distribution of <u>Xanthorrhoea semiplana</u> , <u>Casuarina striata</u> and <u>Isopogon ceratophyllus</u> .	53
Map 7.12.	Distribution of <u>Persoonia juniperina</u> , <u>Hakea rostrata</u> and <u>Hakea rugosa</u> .	54
Map 7.13.	Distribution of <u>Hakea ulicina</u> , <u>Banksia marginata</u> and <u>Grevillea lavandulacea</u> .	55
Map 7.14.	Distribution of <u>Exocarpus cupressiformis</u> , <u>Rumex angiocarpus</u> and <u>Cassytha glabella</u> .	56
Map 7.15.	Distribution of <u>Fumaria muralis</u> , <u>Drosera</u> spp. and <u>Bursaria spinosa</u> .	57
Map 7.16.	Distribution of <u>Billardiera sericophora</u> , <u>Rosa rubiginosa</u> and <u>Acaena ovina</u> .	58
Map 7.17.	Distribution of <u>Acaena anserinifolia</u> , <u>Acacia retinodes</u> and <u>Acacia myrtifolia</u> .	59
Map 7.18.	Distribution of <u>Acacia verticillata</u> , <u>Gompholobium ecostatum</u> and <u>Daviesia virgata</u> .	60

---

	<u>Table of Contents</u>	<u>Page</u>
Map 7.19.	Distribution of <u>Daviesia ulicifolia</u> , <u>Daviesia brevifolia</u> and <u>Pultenaea daphnoides</u> .	61
Map 7.20.	Distribution of <u>Pultenaea involucrata</u> , <u>Pultenaea largiflorens</u> and <u>Platylobium obtusangulum</u> .	62
Map 7.21.	Distribution of <u>Ulex europaeus</u> , <u>Trifolium campestre</u> and <u>Trifolium micranthum</u> .	63
Map 7.22.	Distribution of <u>Trifolium fragiferum</u> , <u>Trifolium repens</u> and <u>Trifolium angustifolium</u> .	64
Map 7.23.	Distribution of <u>Erodium botrys</u> , <u>Oxalis pes-caprae</u> and <u>Tetratheca pilosa</u> .	65
Map 7.24.	Distribution of <u>Spyridium parvifolium</u> , <u>Hibbertia sericea</u> and <u>Hibbertia stricta</u> .	66
Map 7.25.	Distribution of <u>Hibbertia exutiacies</u> , <u>Hypericum gramineum</u> and <u>Hypericum perforatum</u> .	67
Map 7.26.	Distribution of <u>Viola hederacea</u> , <u>Pimelea glauca</u> and <u>Pimelea spathulata</u> .	68
Map 7.27.	Distribution of <u>Pimelea octophylla</u> , <u>Lythrum hyssopifolia</u> and <u>Leptospermum juniperinum</u> .	69
Map 7.28.	Distribution of <u>Leptospermum pubescens</u> , <u>Leptospermum myrsinoides</u> and <u>Melaleuca decussata</u>	70

---

	<u>Table of Contents</u>	<u>Page</u>
Map 7.29.	Distribution of <u><i>Eucalyptus obliqua</i></u> , <u><i>Eucalyptus baxteri</i></u> and <u><i>Eucalyptus leucoxydon</i></u> .	71
Map 7.30.	Distribution of <u><i>Eucalyptus fasciculosa</i></u> , <u><i>Eucalyptus cosmophylla</i></u> and <u><i>Eucalyptus rubida</i></u> .	72
Map 7.31.	Distribution of <u><i>Haloragis tetragyna</i></u> , <u><i>Astroloma humifusum</i></u> and <u><i>Astroloma conostephioides</i></u> .	73
Map 7.32.	Distribution of <u><i>Leucopogon concurvus</i></u> , <u><i>Leucopogon virgatus</i></u> and <u><i>Acrotriche serrulata</i></u> .	74
Map 7.33.	Distribution of <u><i>Epacris impressa</i></u> , <u><i>Centaurium minus</i></u> and <u><i>Plantago lanceolata</i></u> .	75
Map 7.34.	Distribution of <u><i>Goodenia primulacea</i></u> , <u><i>Goodenia ovata</i></u> and <u><i>Stylidium graminifolium</i></u> .	76
Map 7.35.	Distribution of <u><i>Olearia tubuliflora</i></u> , <u><i>Senecio pterophorus</i></u> and <u><i>Senecio quadridentatus</i></u> .	77
Map 7.36.	Distribution of <u><i>Arctotheca calendula</i></u> , <u><i>Helichrysum baxteri</i></u> and <u><i>Ixodia achillaeoides</i></u> .	78
Map 7.37.	Distribution of <u><i>Onopordium acanthium</i></u> and <u><i>Hypochoeris radicata</i></u> .	79
Map 7.38.	Distribution of Burbrook sandy loam soil, Kuitpo gravelly sandy loam soil and Myponga Sandy soils.	80



---

	<u>Table of Contents</u>	<u>Page</u>
Map 7.39.	Distribution of <u><i>Pteridium esculentum</i></u> and <u><i>Pinus radiata</i></u> .	81
Map 7.40.	Distribution of <u><i>Themeda australis</i></u> and <u><i>Neurachne alopecuroidea</i></u> .	82
Map 7.41.	Distribution of <u><i>Microlaena stipoides</i></u> and <u><i>Phalaris minor</i></u> .	83
Map 7.42.	Distribution of <u><i>Stipa</i> spp.</u> and <u><i>Deyeuxia quadriseta</i></u> .	84
Map 7.43.	Distribution of <u><i>Aira caryophyllea</i></u> and <u><i>Avena barbata</i></u> .	85
Map 7.44.	Distribution of <u><i>Holcus lanatus</i></u> and <u><i>Danthonia</i> spp. (<i>Danthonia geniculata</i> and <i>Danthonia setacea</i>)</u>	86
Map 7.45.	Distribution of <u><i>Danthonia</i> spp. (<i>Danthonia</i> <i>clelandii</i> and <i>Danthonia caespitosa</i>)</u> and <u><i>Cynosurus echinatus</i></u> .	87
Map 7.46.	Distribution of <u><i>Briza maxima</i></u> and <u><i>Briza minor</i></u> .	88
Map 7.47.	Distribution of <u><i>Dactylis glomerata</i></u> and <u><i>Vulpia</i> spp.</u>	89
Map 7.48.	Distribution of <u><i>Bromus</i> spp.</u> and <u><i>Lolium perenne</i></u> .	90
Map 7.49.	Distribution of <u><i>Hordeum leporinum</i></u> and <u><i>Cyperus tenellus</i></u> .	91

---

<u>Table of Contents</u>		<u>Page</u>
Map 7.50.	Distribution of <u>Schoenus</u> sp. and <u>Scirpus antarcticus</u> .	92
Map 7.51.	Distribution of <u>Lepidosperma semiteres</u> and <u>Machaerina gunnii</u> .	93
Map 7.52.	Distribution of <u>Centrolepis aristata</u> and <u>Juncus capitatus</u> .	94
Map 7.53.	Distribution of <u>Dianella revoluta</u> and <u>Burchardia umbellata</u> .	95
Map 7.54.	Distribution of <u>Lomandra dura</u> and <u>Lomandra sororia</u> .	96
Map 7.55.	Distribution of <u>Tricoryne elatior</u> and <u>Arthropodium fimbriatum</u> .	97
Map 7.56.	Distribution of <u>Xanthorrhoea semiplana</u> and <u>Casuarina striata</u> .	98
Map 7.57.	Distribution of <u>Isopogon ceratophyllus</u> and <u>Persoonia juniperina</u> .	99
Map 7.58.	Distribution of <u>Hakea rostrata</u> and <u>Hakea rugosa</u> .	100
Map 7.59.	Distribution of <u>Hakea ulicina</u> and <u>Banksia marginata</u> .	101
Map 7.60.	Distribution of <u>Exocarpus cupressiformis</u> and <u>Rumex angiocarpus</u> .	102

---

<u>Table of Contents</u>		<u>Page</u>
Map 7.61.	Distribution of <u><i>Cerastium glomeratum</i></u> and <u><i>Cassutha glabella</i></u> .	103
Map 7.62.	Distribution of <u><i>Drosera whittakeri</i></u> and <u><i>Drosera</i> spp.</u>	104
Map 7.63.	Distribution of <u><i>Billardiera sericophora</i></u> and <u><i>Rosa rubiginosa</i></u> .	105
Map 7.64.	Distribution of <u><i>Acaena ovina</i></u> and <u><i>Acaena anserinifolia</i></u> .	106
Map 7.65.	Distribution of <u><i>Acacia myrtifolia</i></u> .	107
Map 7.66.	Distribution of <u><i>Acacia verticillata</i></u> and <u><i>Gompholobium ecostatum</i></u> .	108
Map 7.67.	Distribution of <u><i>Daviesia virgata</i></u> and <u><i>Daviesia ulicifolia</i></u> .	109
Map 7.68.	Distribution of <u><i>Daviesia brevifolia</i></u> and <u><i>Pultenaea daphnoides</i></u> .	110
Map 7.69.	Distribution of <u><i>Pultenaea involucrata</i></u> and <u><i>Pultenaea largiflorens</i></u> .	111
Map 7.70.	Distribution of <u><i>Dillwynia hispida</i></u> and <u><i>Platylobium obtusangulum</i></u> .	112
Map. 7.71.	Distribution of <u><i>Ulex europaeus</i></u> and <u><i>Trifolium campestre</i></u> .	113
Map 7.72.	Distribution of <u><i>Trifolium micranthum</i></u> and <u><i>Trifolium repens</i></u> .	114

---

	<u>Table of Contents</u>	<u>Page</u>
Map 7.73.	Distribution of <u>Trifolium arvense</u> and <u>Trifolium angustifolium</u> .	115
Map 7.74.	Distribution of <u>Kennedia prostrata</u> and <u>Geranium pilosum</u> .	116
Map 7.75.	Distribution of <u>Erodium botrys</u> and <u>Oxalis pes-caprae</u> .	117
Map 7.76.	Distribution of <u>Tetratheca pilosa</u> and <u>Stackhousia monogyna</u> .	118
Map 7.77.	Distribution of <u>Hibbertia sericea</u> and <u>Hibbertia stricta</u> .	119
Map 7.78.	Distribution of <u>Hibbertia exutiacies</u> and <u>Hypericum gramineum</u> .	120
Map 7.79.	Distribution of <u>Hypericum perforatum</u> and <u>Viola hederacea</u> .	121
Map 7.80.	Distribution of <u>Pimelea glauca</u> and <u>Pimelea spathulata</u> .	122
Map 7.81.	Distribution of <u>Pimelea octophylla</u> and <u>Lythrum hyssopifolia</u> .	123
Map 7.82.	Distribution of <u>Leptospermum juniperinum</u> and <u>Leptospermum myrsinoides</u> .	124
Map 7.83.	Distribution of <u>Eucalyptus obliqua</u> and <u>Eucalyptus fasciculosa</u> .	125

---

	<u>Table of Contents</u>	<u>Page</u>
Map 7.84.	Distribution of <u><i>Eucalyptus cosmophylla</i></u> and <u><i>Haloragis tetragyna</i></u> .	126
Map 7.85.	Distribution of <u><i>Haloragis elata</i></u> and <u><i>Astroloma humifusum</i></u> .	127
Map 7.86.	Distribution of <u><i>Astroloma conostephioides</i></u> and <u><i>Leucopogon concurvus</i></u> .	128
Map 7.87.	Distribution of <u><i>Leucopogon virgatus</i></u> and <u><i>Acrotriche serrulata</i></u> .	129
Map 7.88.	Distribution of <u><i>Epacris impressa</i></u> and <u><i>Anagallis arvensis</i></u> .	130
Map 7.89.	Distribution of <u><i>Centaureum minus</i></u> and <u><i>Echium lycopsis</i></u> .	131
Map 7.90.	Distribution of <u><i>Plantago lanceolata</i></u> and <u><i>Wahlenbergia</i> sp.</u>	132
Map 7.91.	Distribution of <u><i>Goodenia primulacea</i></u> and <u><i>Goodenia ovata</i></u> .	133
Map 7.92.	Distribution of <u><i>Stylidium graminifolium</i></u> and <u><i>Lagenifera stipitata</i></u> .	134
Map 7.93.	Distribution of <u><i>Olearia tubuliflora</i></u> and <u><i>Senecio pterophorus</i></u> .	135
Map 7.94.	Distribution of <u><i>Senecio biserratus</i></u> and <u><i>Senecio quadridentatus</i></u> .	136

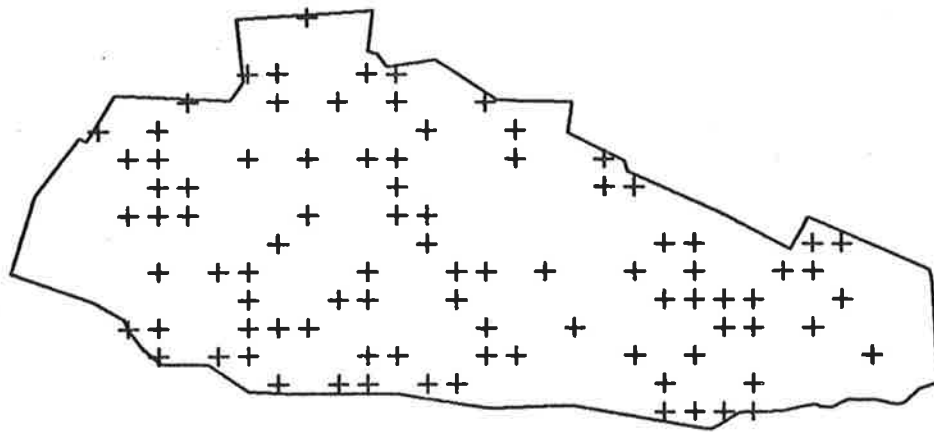
---

	<u>Table of Contents</u>	<u>Page</u>
Map 7.95.	Distribution of <u>Arctotheca calendula</u> and <u>Helichrysum baxteri</u> .	137
Map 7.96.	Distribution of <u>Ixodia achillaeoides</u> and <u>Onopordum acanthium</u> .	138
Map 7.97.	Distribution of <u>Hypochoeris radicata</u> and <u>Hypochoeris glabra</u> .	139

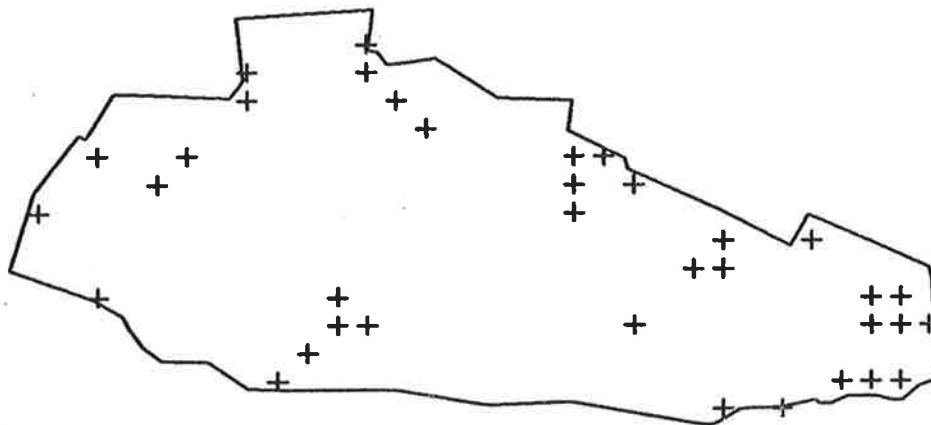
# KYEEMA CONSERVATION PARK

SCALE - 1 CM = 300 METRES

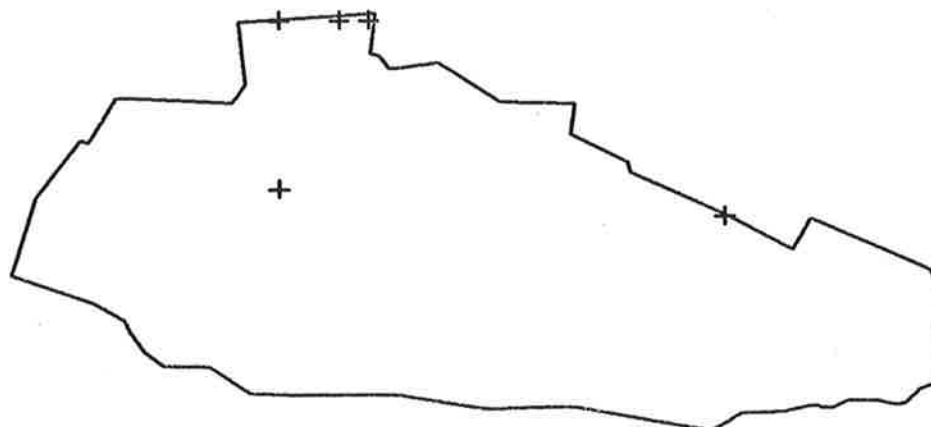
MAP 7-1



MOSS SPP.



PTERIDIUM ESCULENTUM

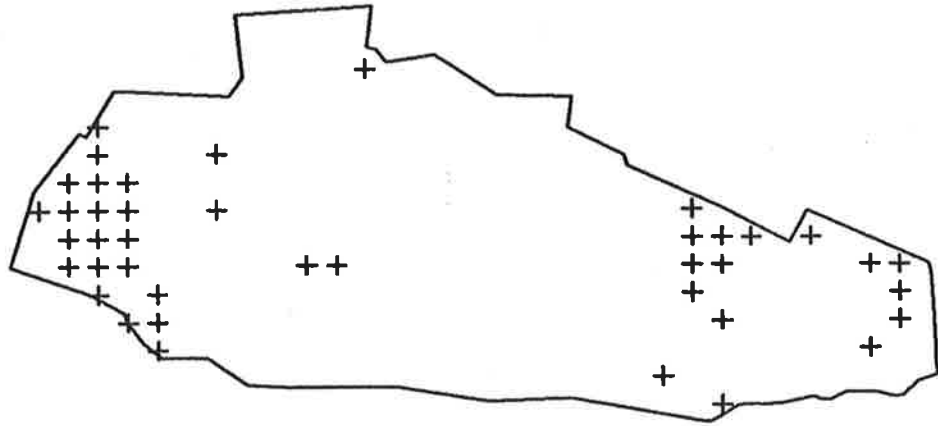


PINUS RADIATA

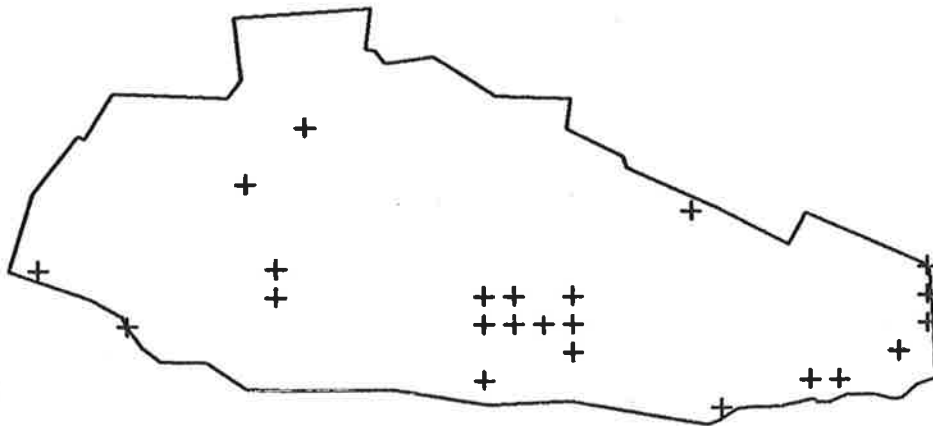
# KYEEMA CONSERVATION PARK

SCALE - 1 CM = 300 METRES

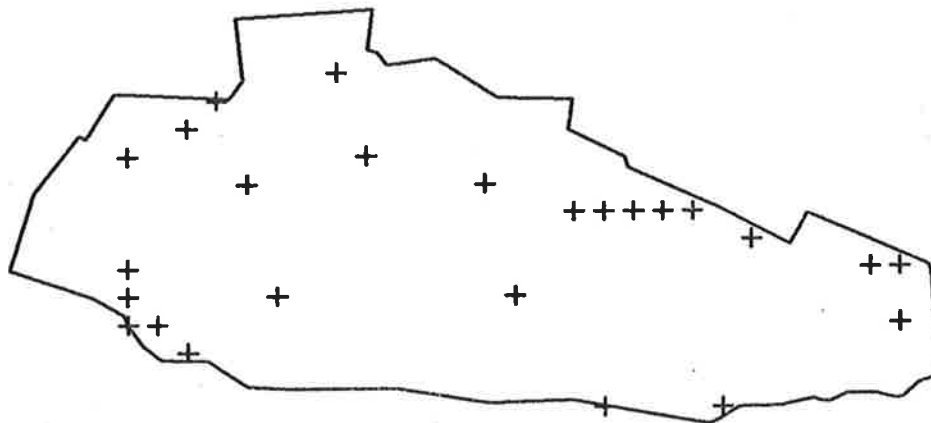
MAP 7-2



MICROLAENA STIPOIDES



PHALARIS MINOR



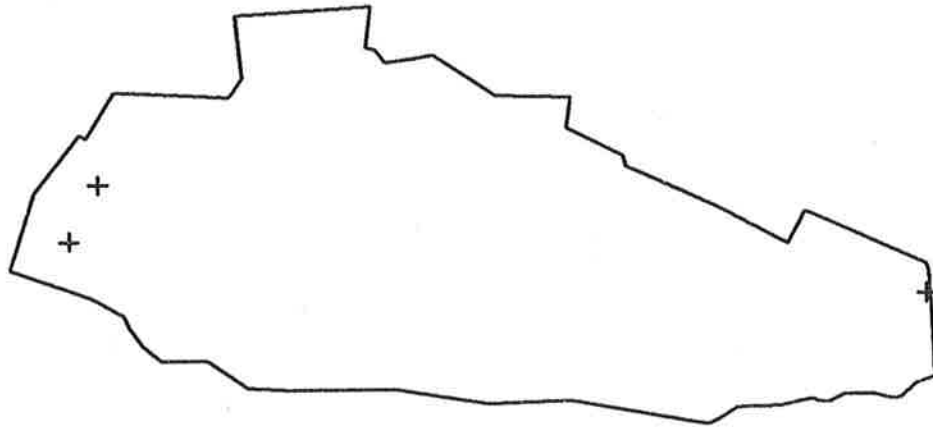
STIPA SPP.



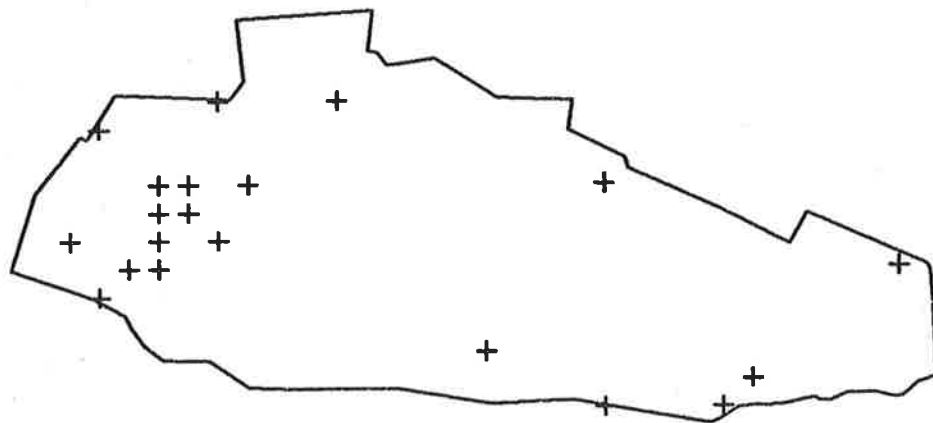
# KYEEMA CONSERVATION PARK

SCALE - 1 CM = 300 METRES

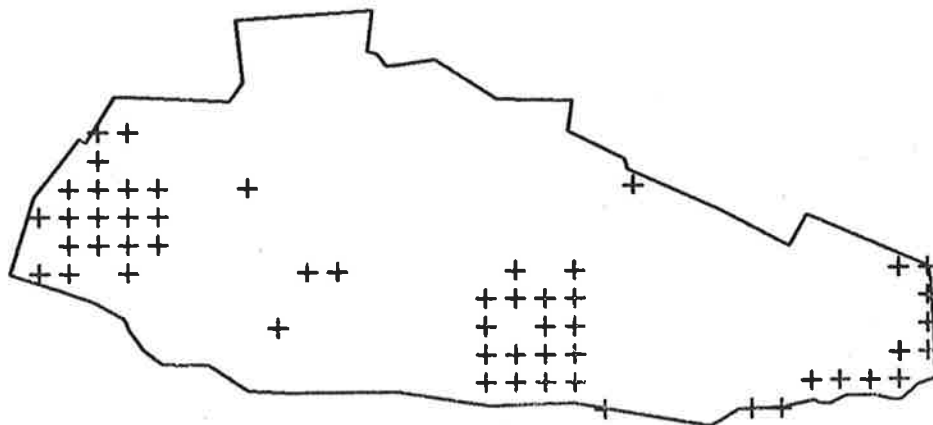
MAP 7-3



DEYEUXIA QUADRISETA



AIRA CARYOPHYLLEA

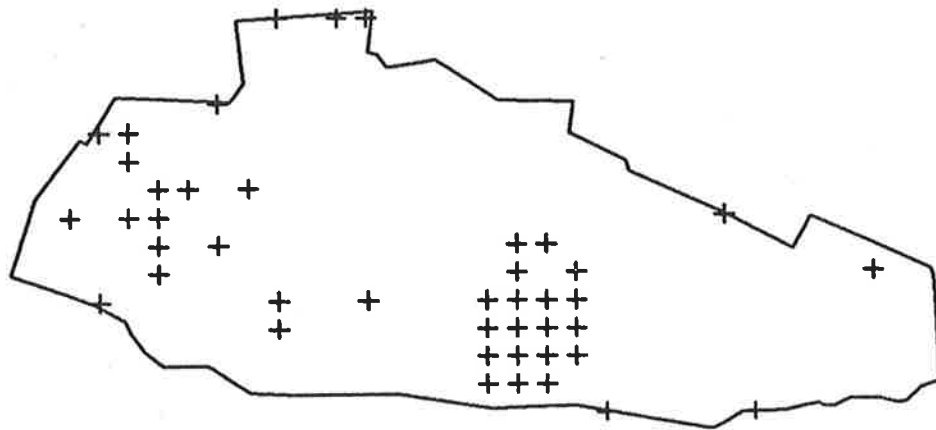


HOLCUS LANATUS

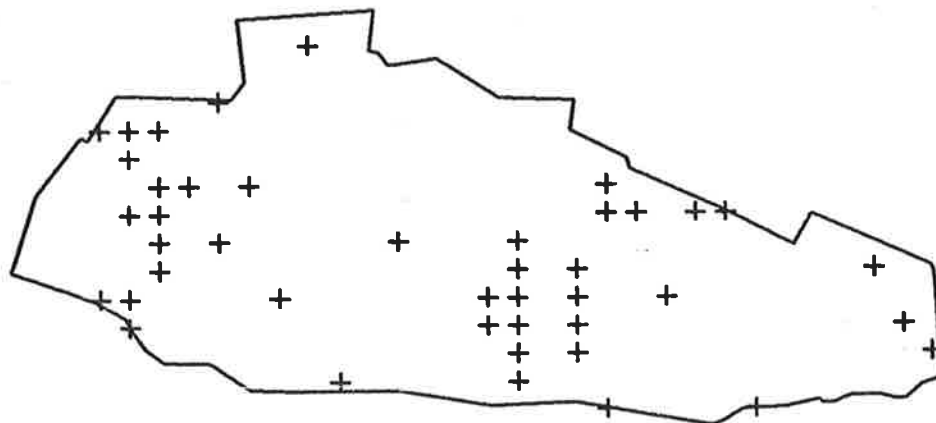
# KYEEMA CONSERVATION PARK

SCALE - 1 CM = 300 METRES

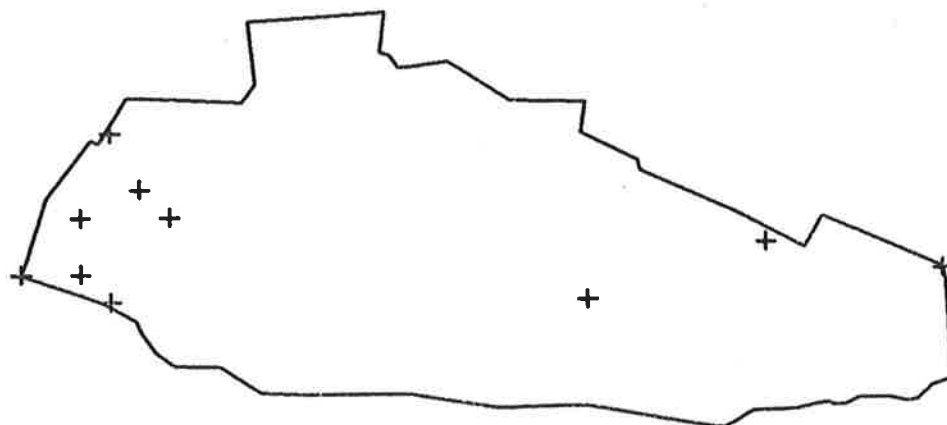
MAP 7-4



DANTHONIA SPP.



DANTHONIA SPP.

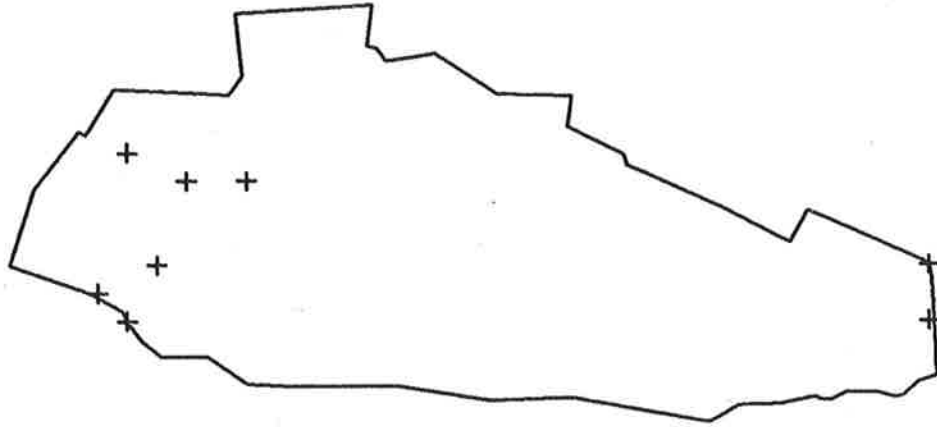


CYNOSURUS ECHINATUS

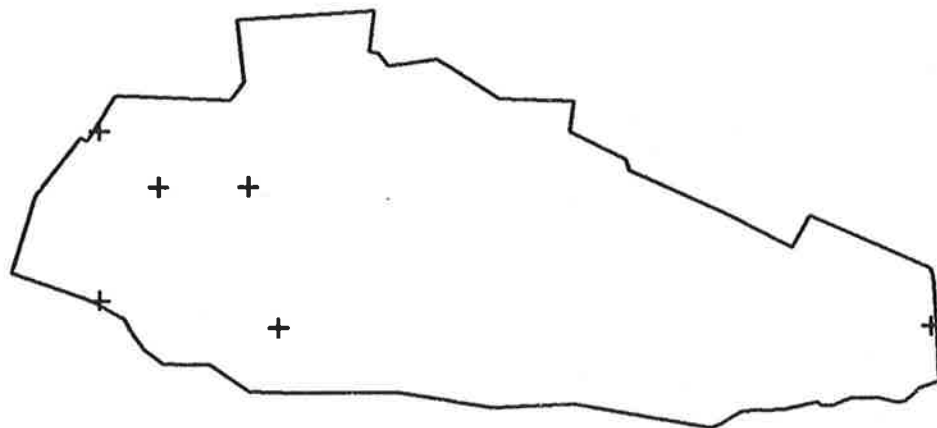
## KYEEMA CONSERVATION PARK

SCALE - 1 CM = 300 METRES

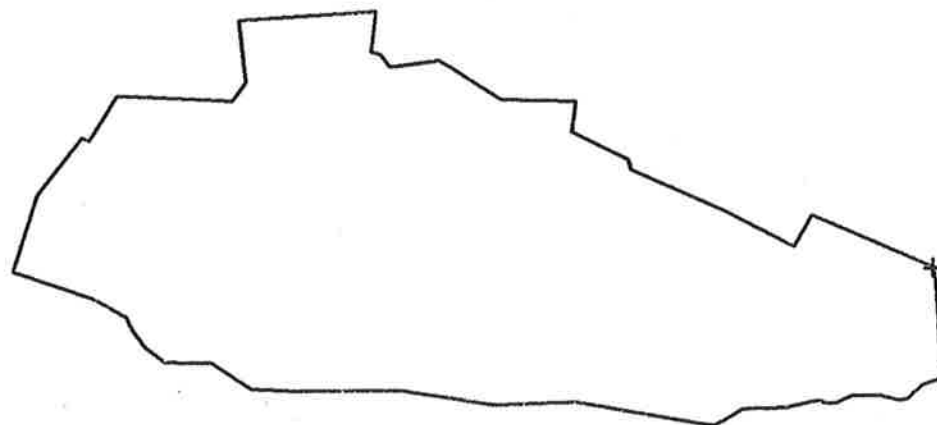
MAP 7-5



BRIZA MAXIMA



BRIZA MINOR

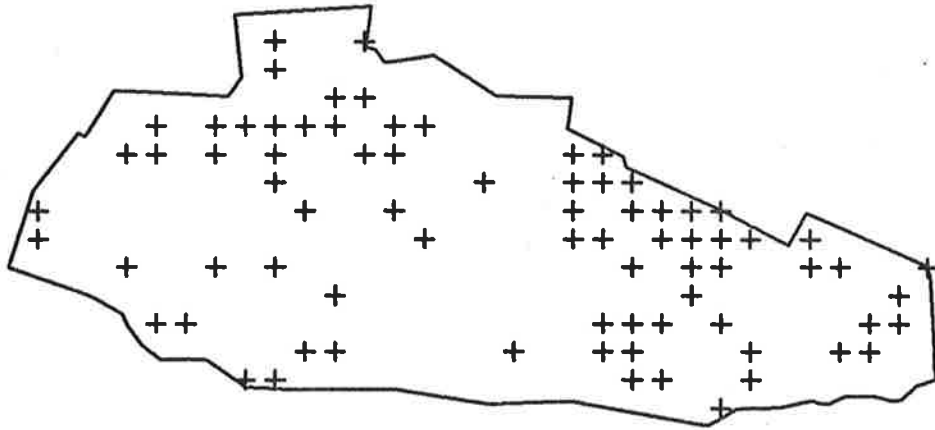


DACTYLIS GLOMERATA

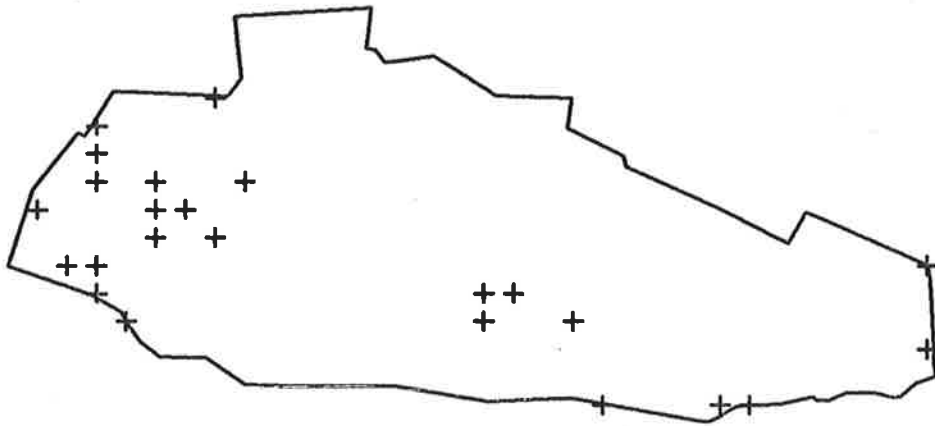
# KYEEMA CONSERVATION PARK

SCALE - 1 CM = 300 METRES

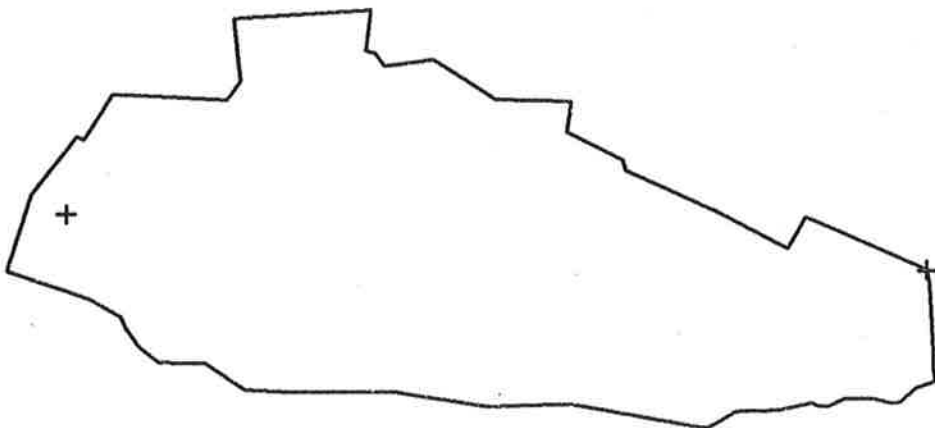
MAP 7-6



POA LAEVIS



VULPIA SPP.

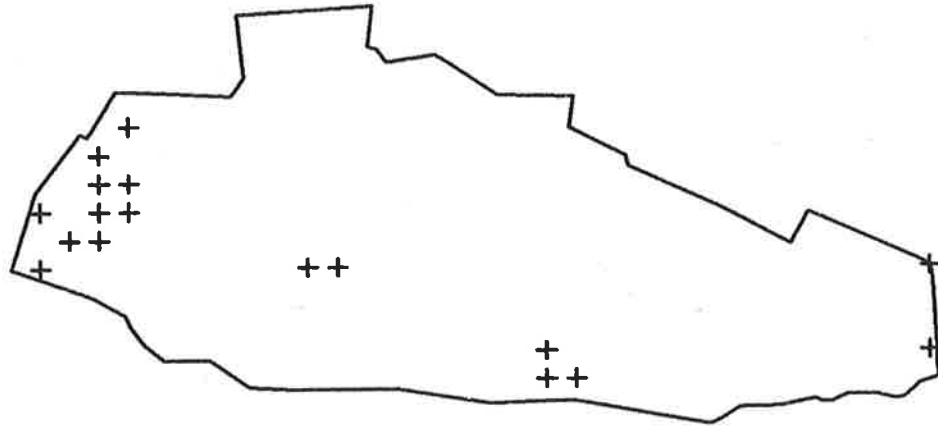


BROMUS SPP.

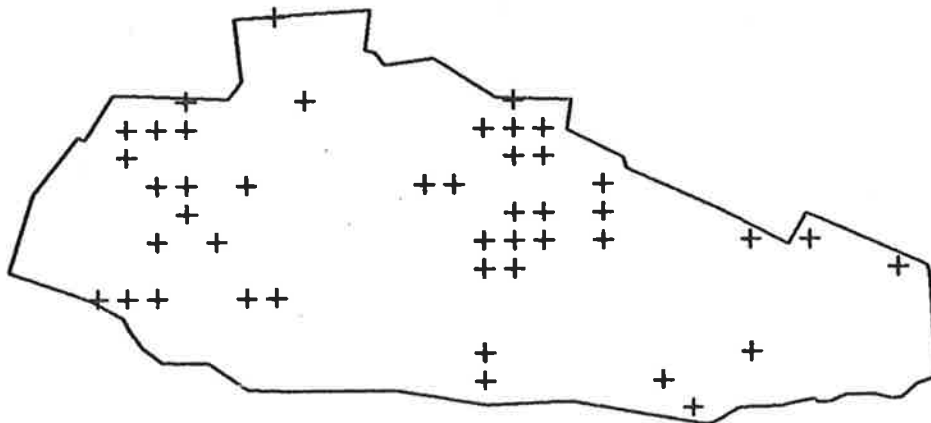
# KYEEMA CONSERVATION PARK

SCALE - 1 CM = 300 METRES

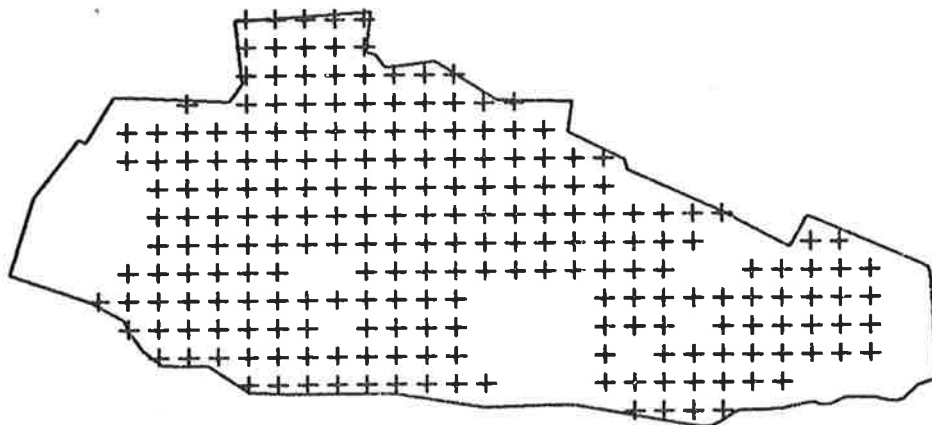
MAP 7-7



LOLIUM PERENNE



SCHOENUS SP.

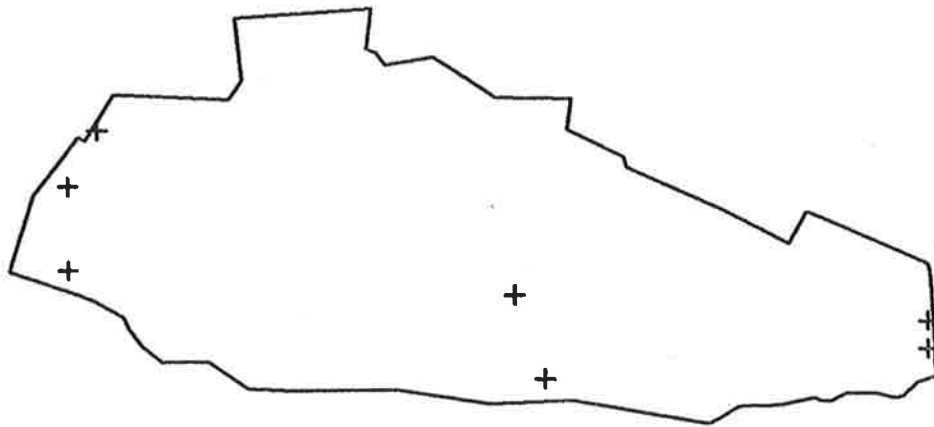


LEPIDOSPERMA SEMITERES

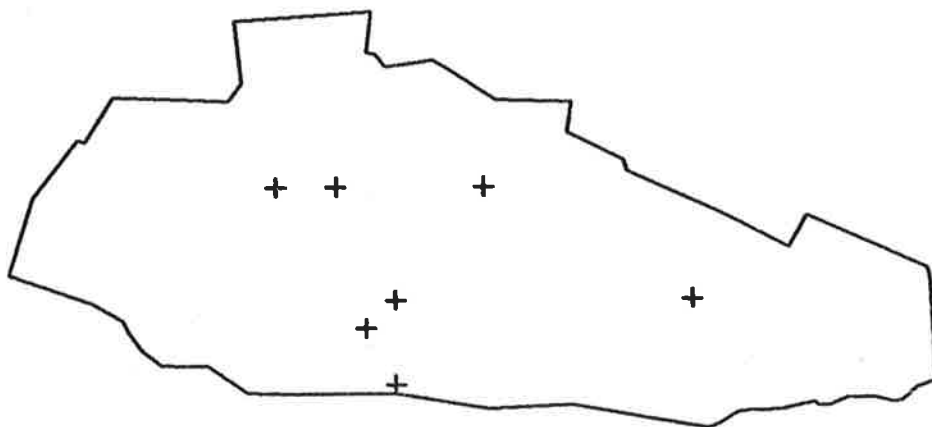
# KYEEMA CONSERVATION PARK

SCALE - 1 CM = 300 METRES

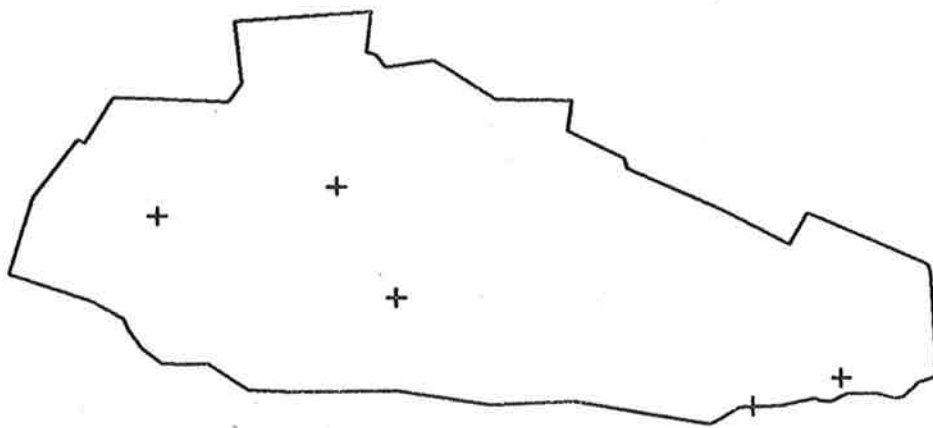
MAP 7-8



MACHAERINA GUNNII



GAHNIA TRIFIDA

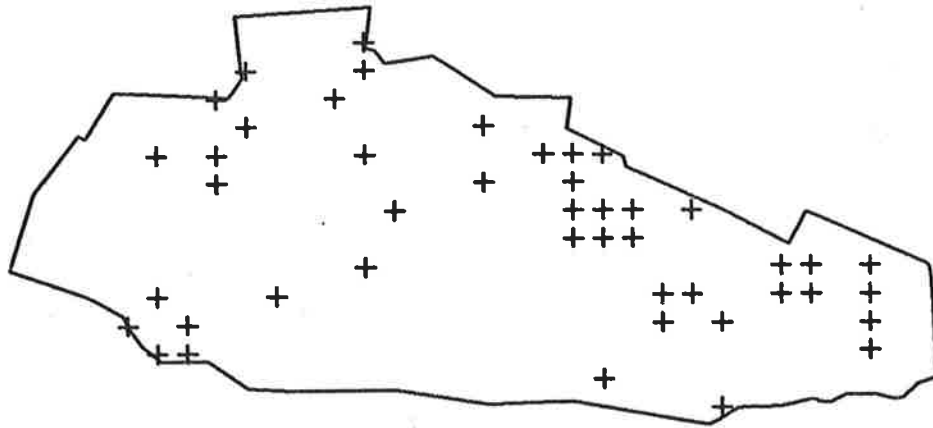


JUNCUS POLYANTHEMOS

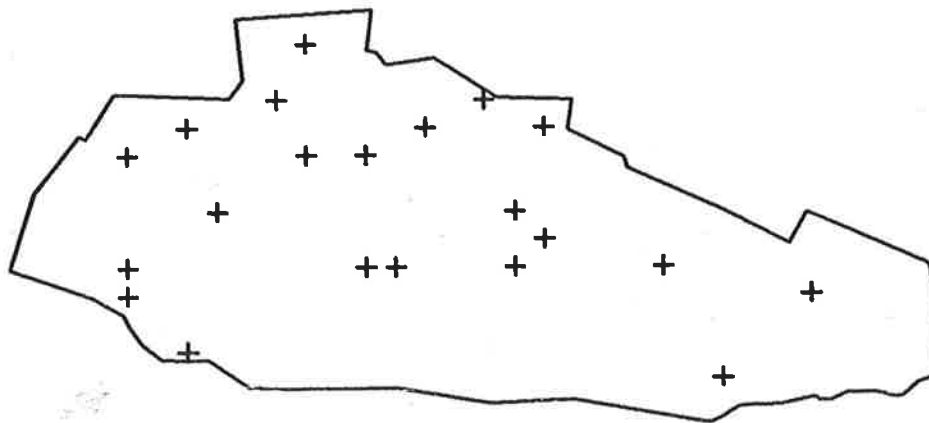
# KYEEMA CONSERVATION PARK

SCALE - 1 CM = 300 METRES

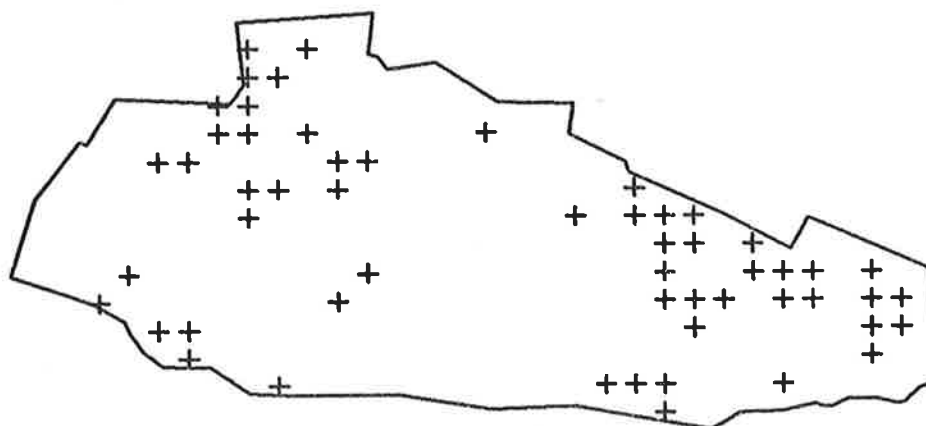
MAP 7-9



DIANELLA REVOLUTA



BURCHARDIA UMBELLATA

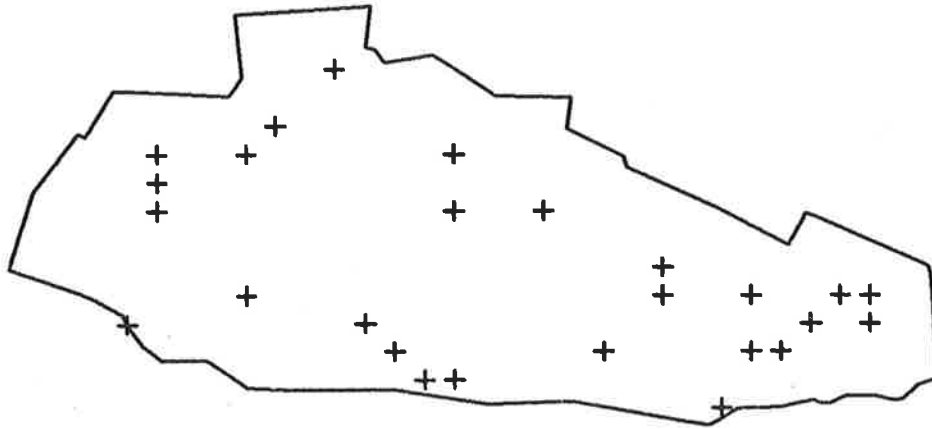


LOMANDRA DURA

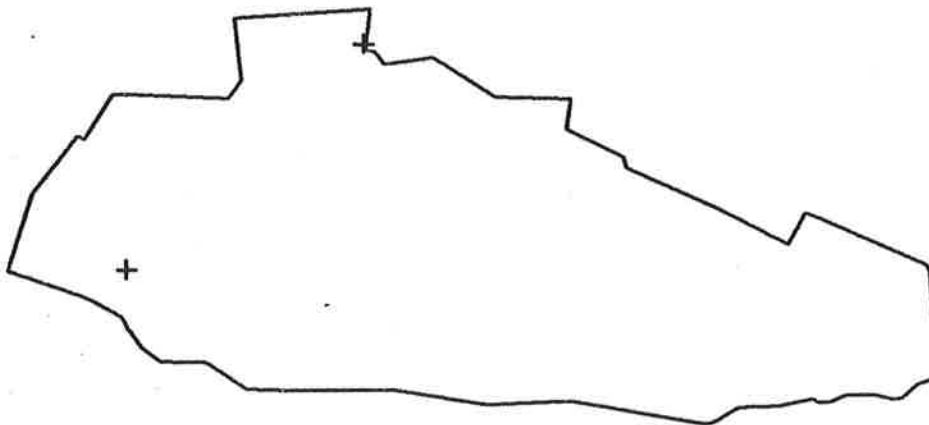
## KYEEMA CONSERVATION PARK

SCALE - 1 CM = 300 METRES

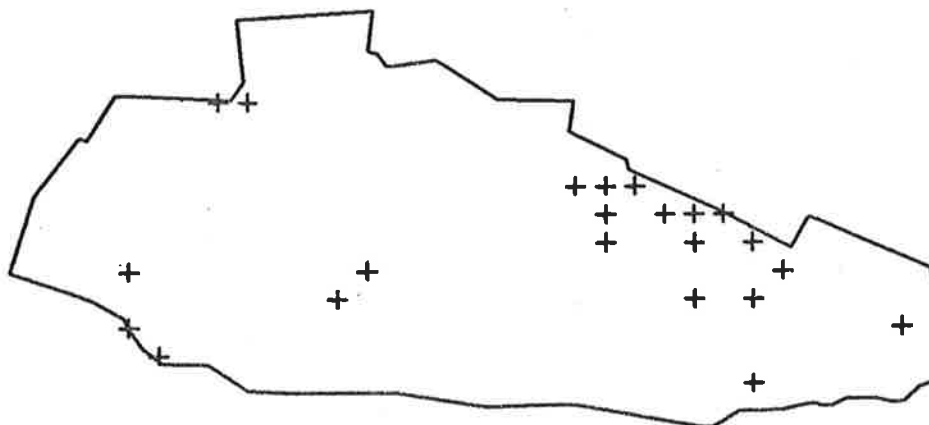
MAP 7-10



LOMANDRA SORORIA



TRICORYNE ELATIOR



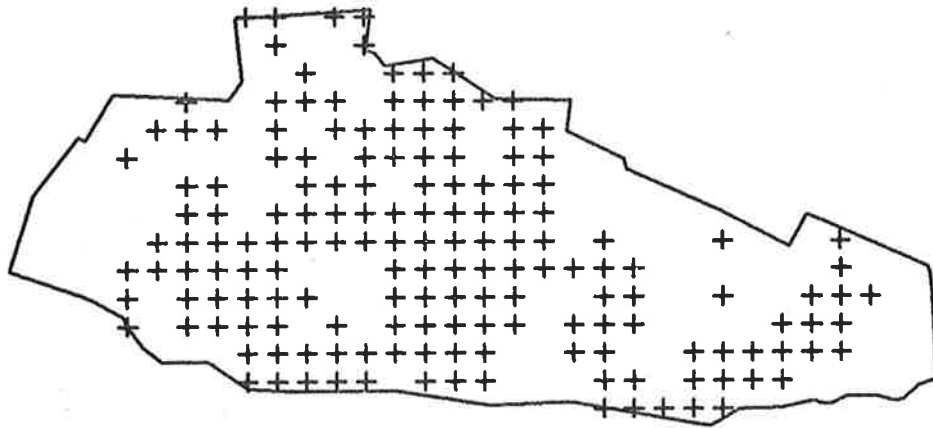
ARTHROPODIUM FIMBRIATUM



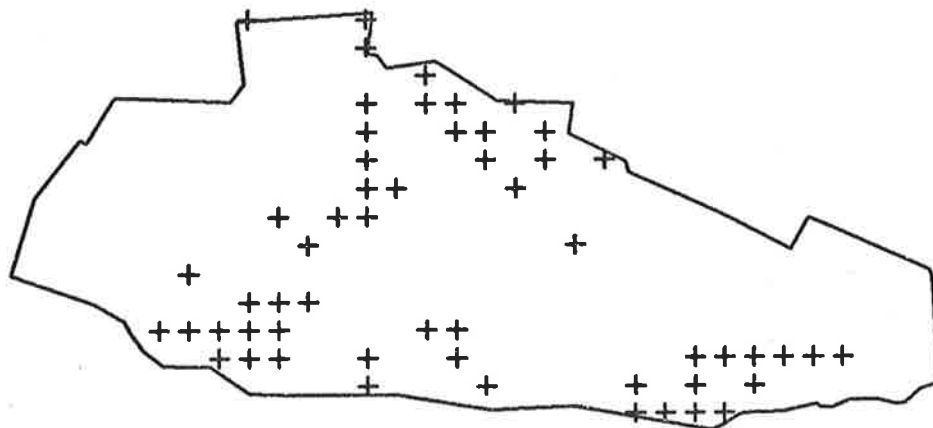
# KYEEMA CONSERVATION PARK

SCALE - 1 CM = 300 METRES

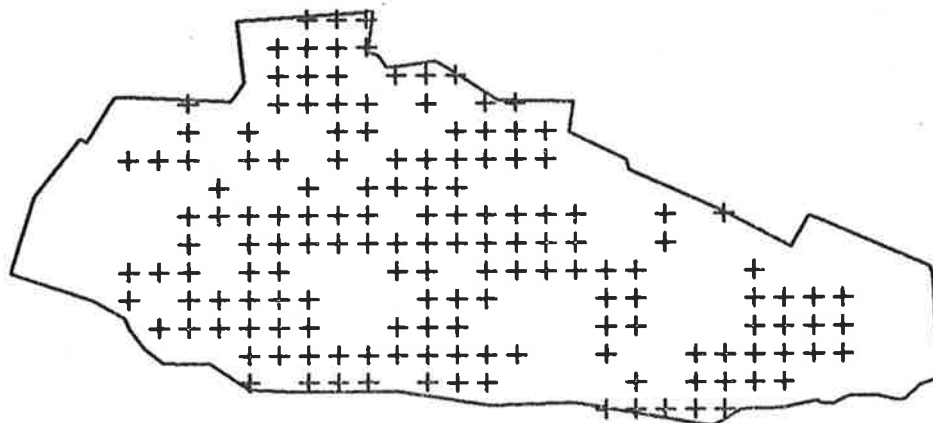
MAP 7-11



XANTHORRHOEA SEMIPLANA



CASUARINA STRIATA

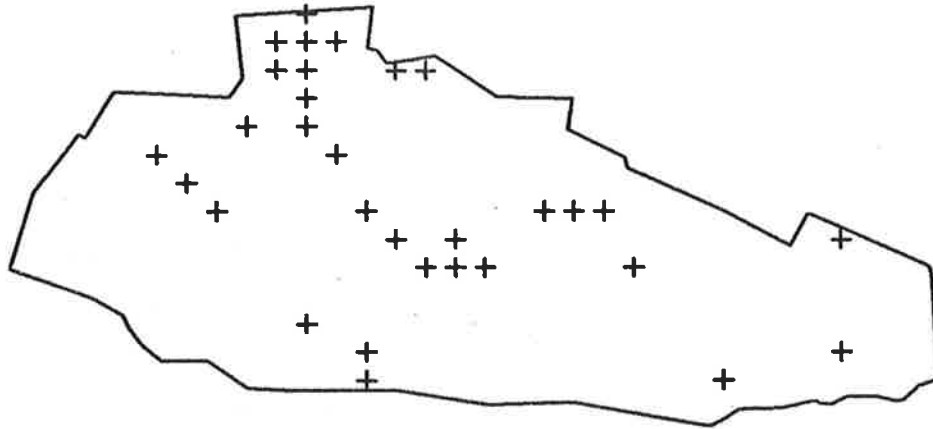


ISOPOGON CERATOPHYLLUS

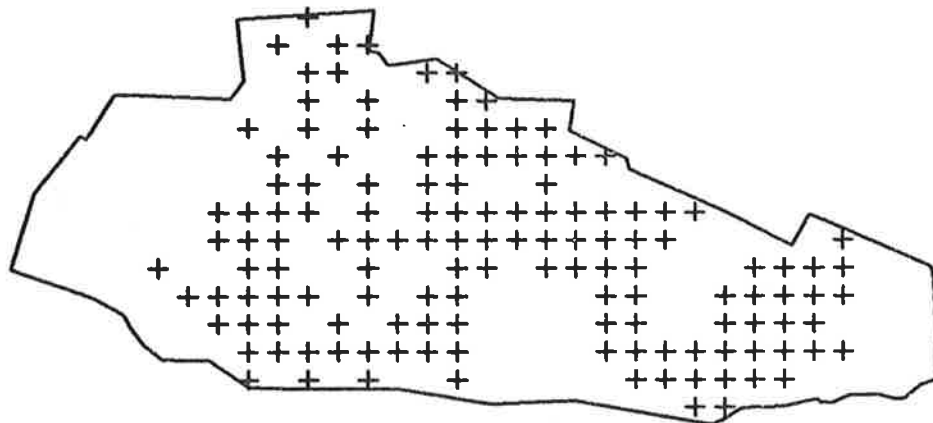
# KYEEMA CONSERVATION PARK

SCALE - 1 CM = 300 METRES

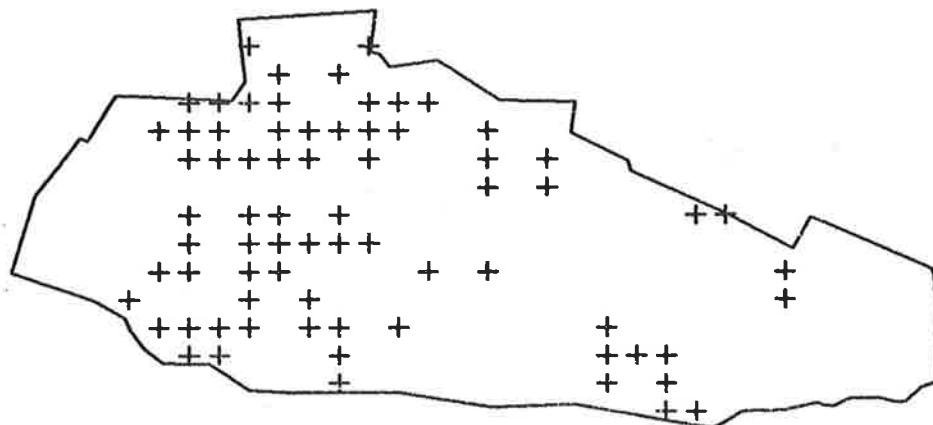
MAP 7-12



PERSOONIA JUNIPERINA



HAKEA ROSTRATA

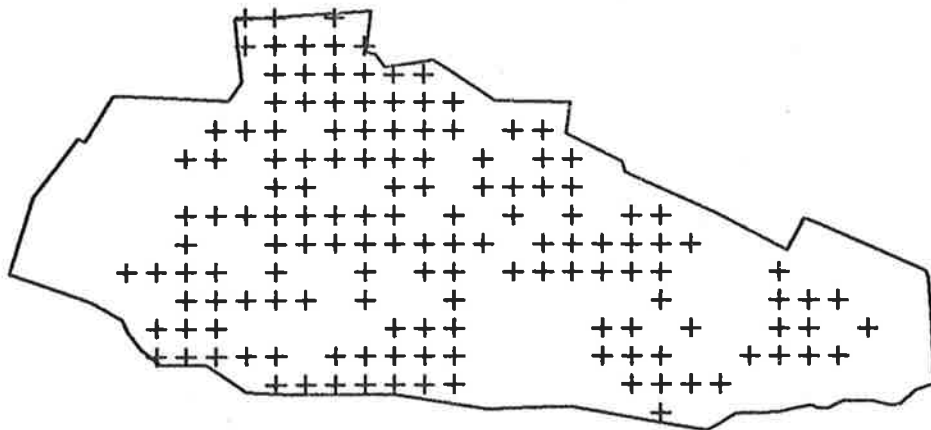


HAKEA RUGOSA

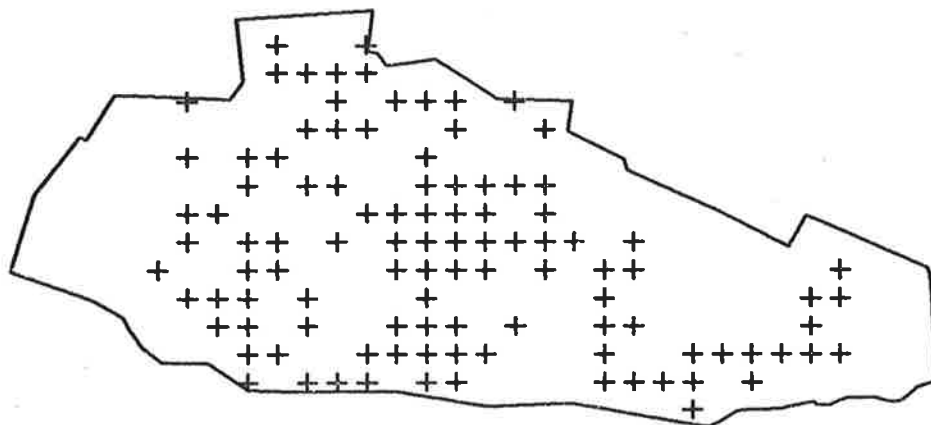
# KYEEMA CONSERVATION PARK

SCALE - 1 CM = 300 METRES

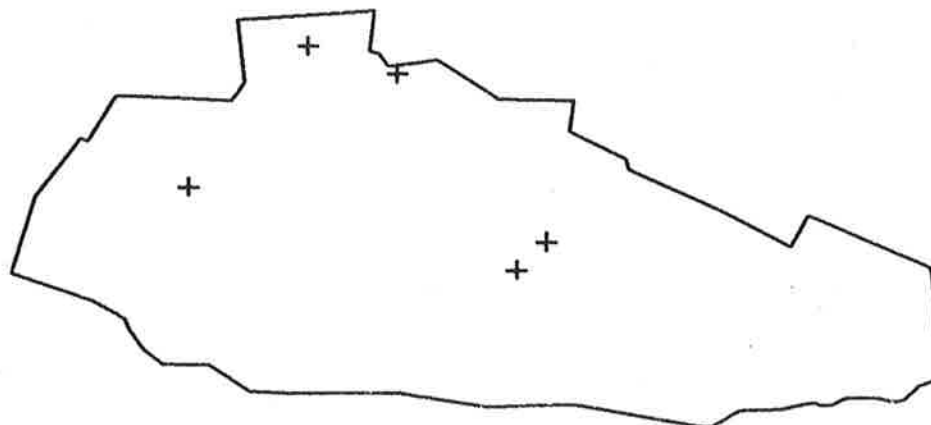
MAP 7-13



HAKEA ULICINA



BANKSIA MARGINATA

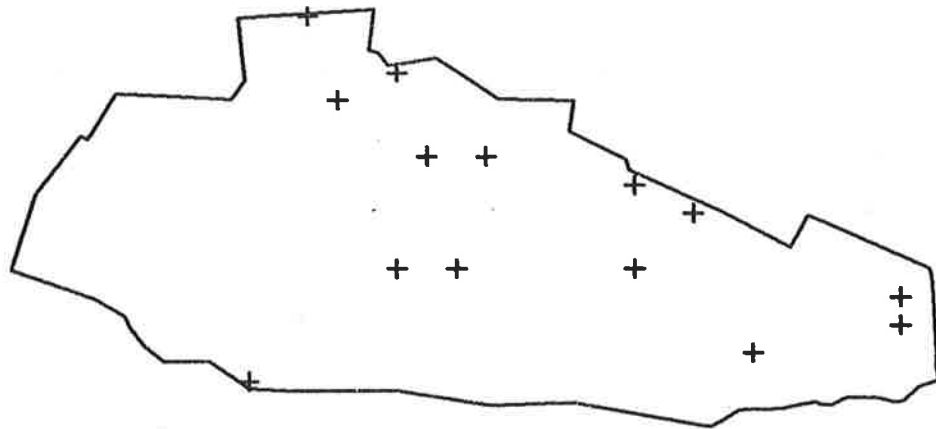


GREVILLEA LAVANDULACEA

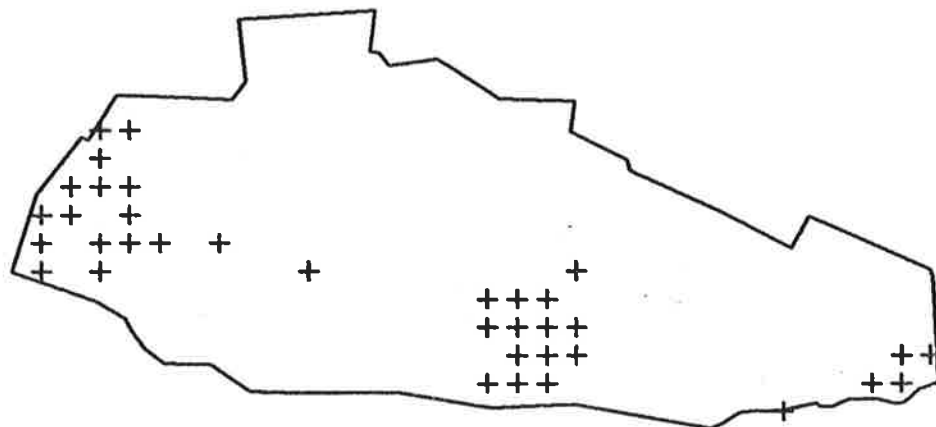
# KYEEMA CONSERVATION PARK

SCALE - 1 CM = 300 METRES

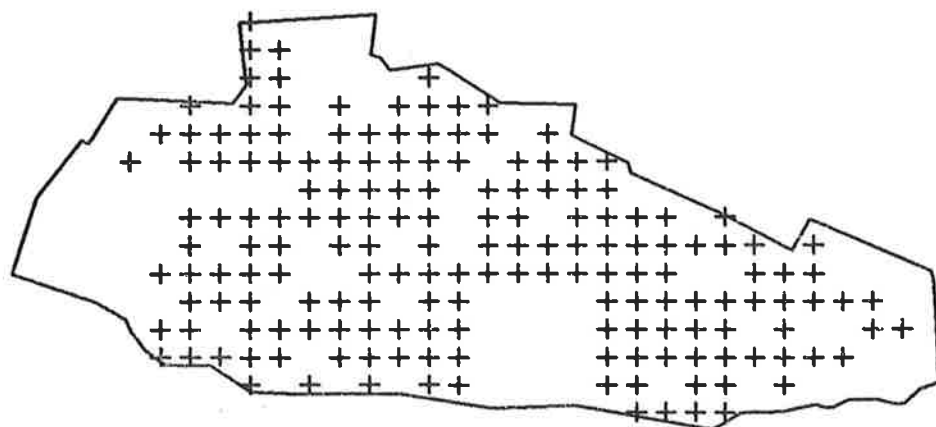
MAP 7-14



EXOCARPUS CUPRESSIFORMIS



RUMEX ANGIOCARPUS

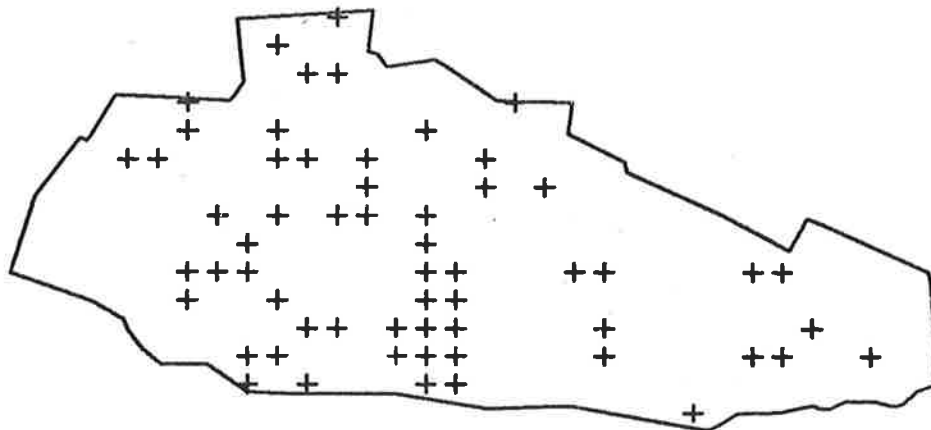


CASSYTHA GLABELLA

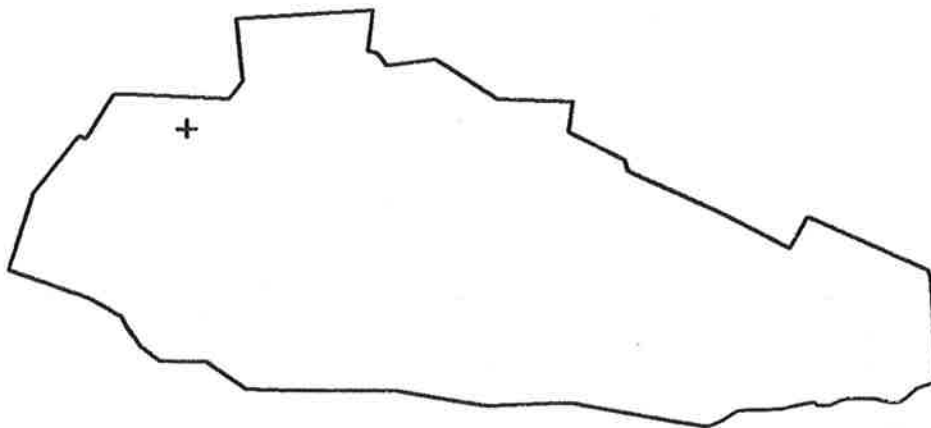
# KYEEMA CONSERVATION PARK

SCALE - 1 CM = 300 METRES

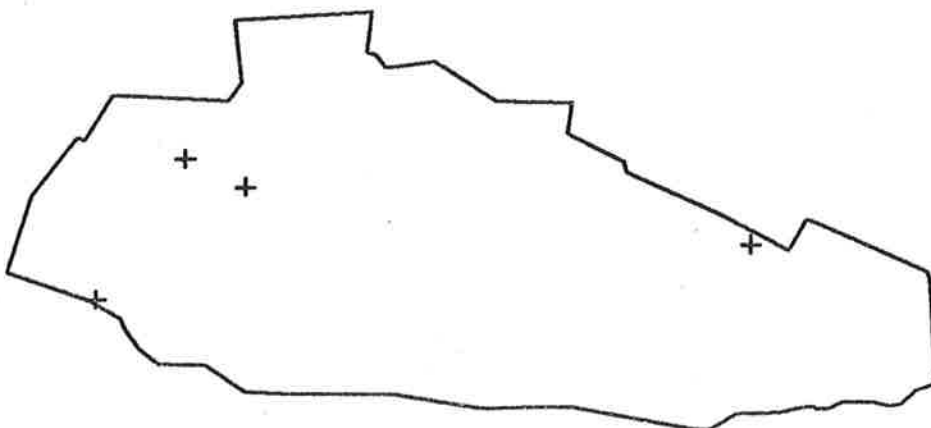
MAP 7-15



FUMARIA MURALIS



DROSERA SPP.

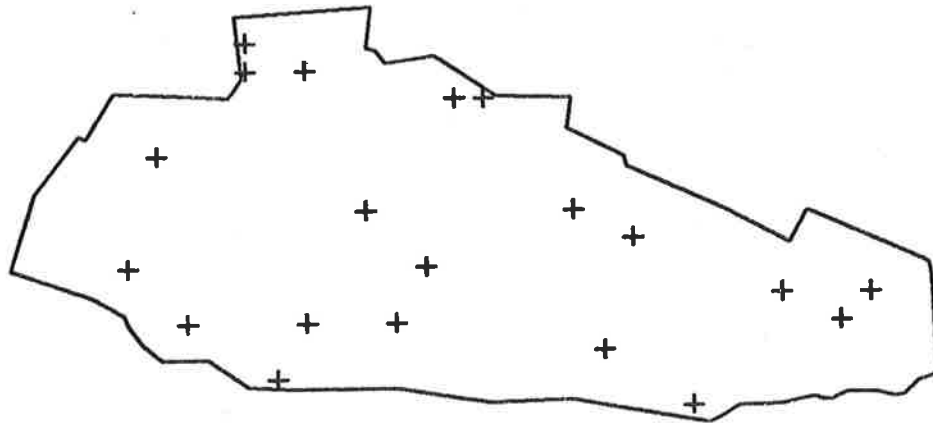


BURSARIA SPINOSA

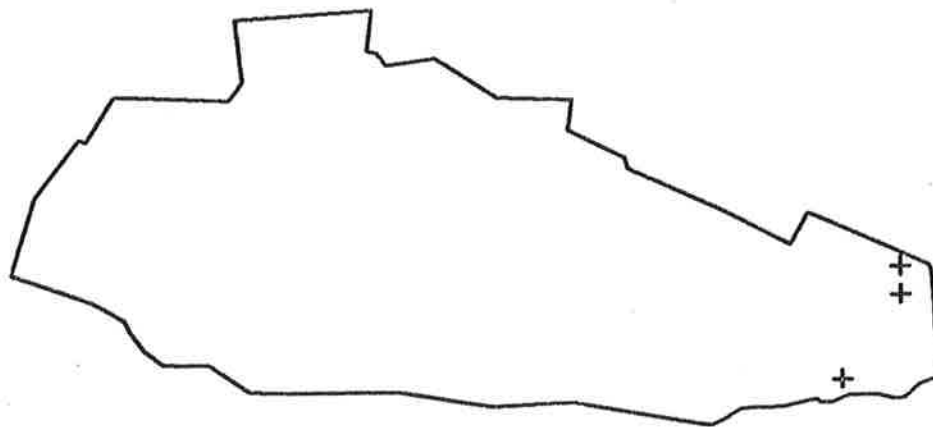
# KYEEMA CONSERVATION PARK

SCALE - 1 CM = 300 METRES

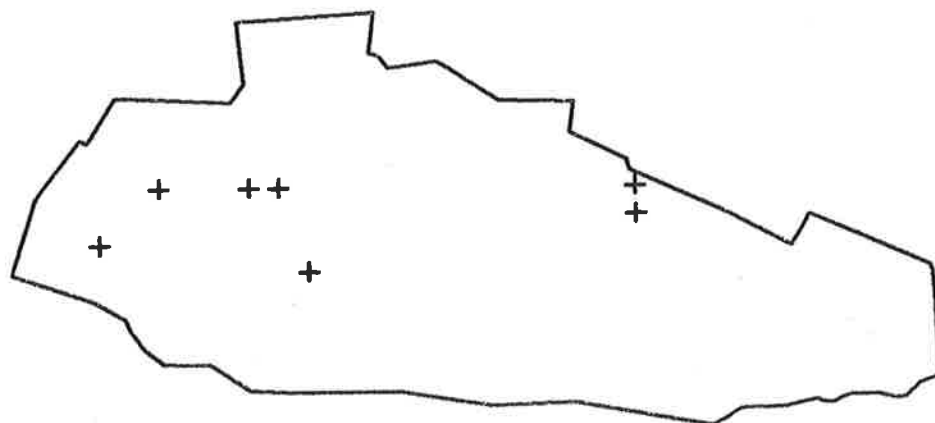
MAP 7-16



BILLARDIERA SERICOPHORA



ROSA RUBIGINOSA

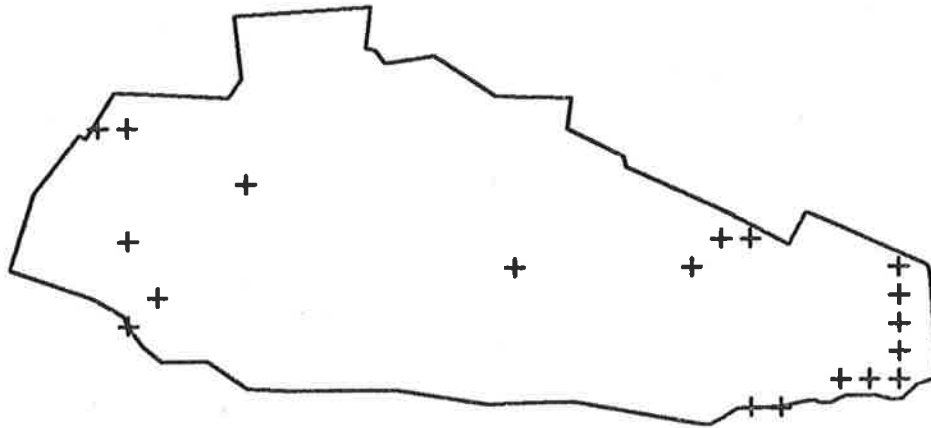


ACAENA OVINA

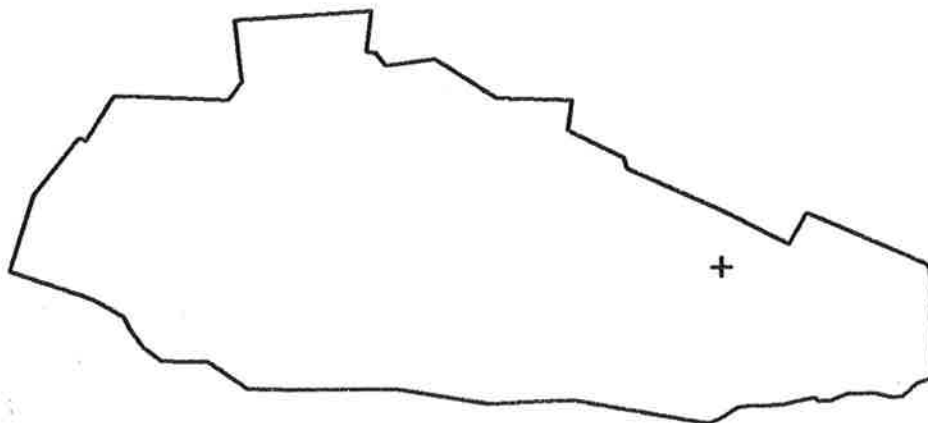
# KYEEMA CONSERVATION PARK

SCALE - 1 CM = 300 METRES

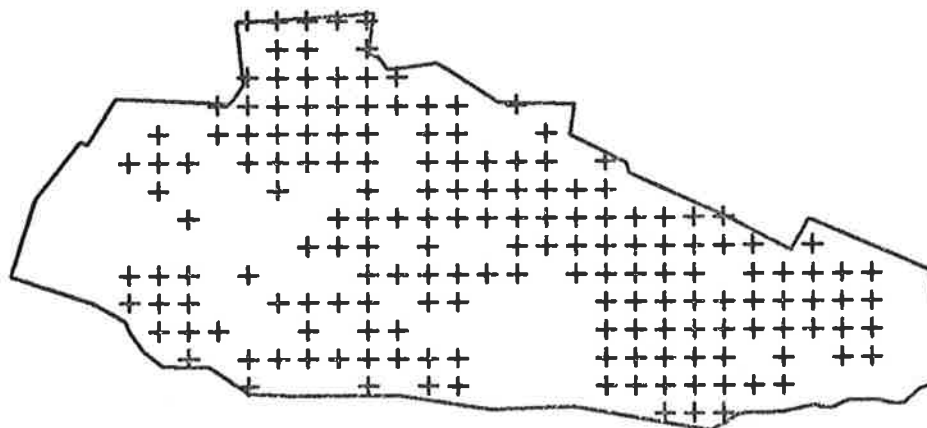
MAP 7-17



ACAENA ANSERINIFOLIA



ACACIA RETINODES

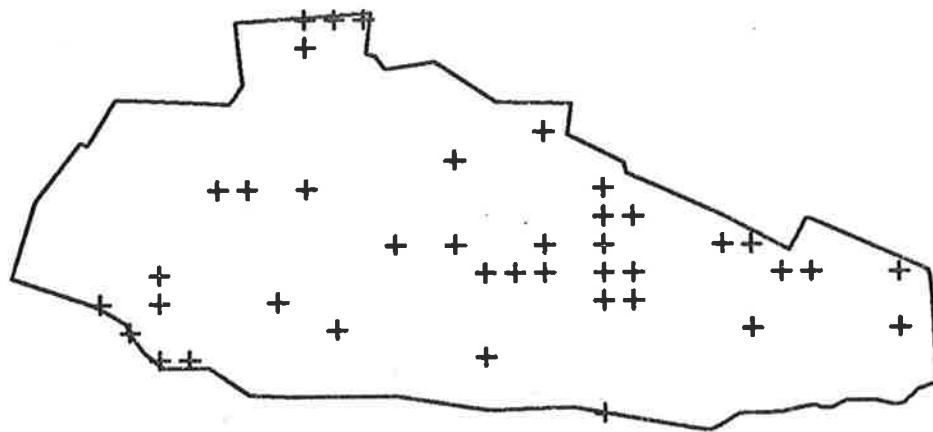


ACACIA MYRTIFOLIA

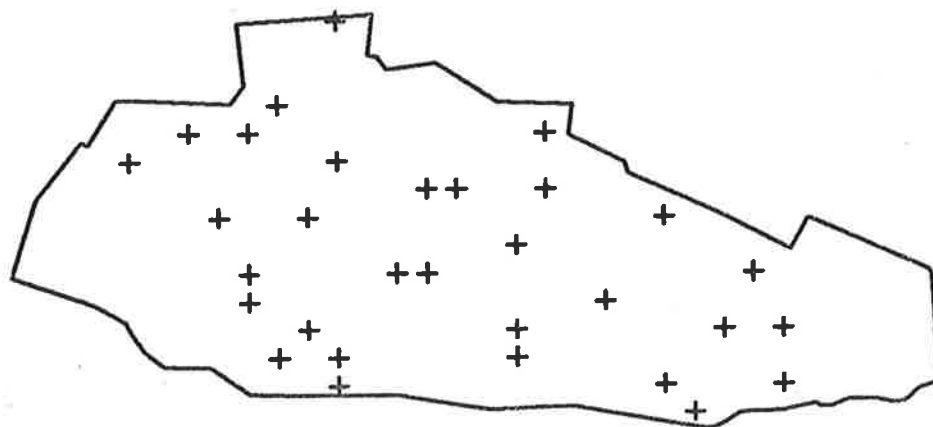
# KYEEMA CONSERVATION PARK

SCALE - 1 CM = 300 METRES

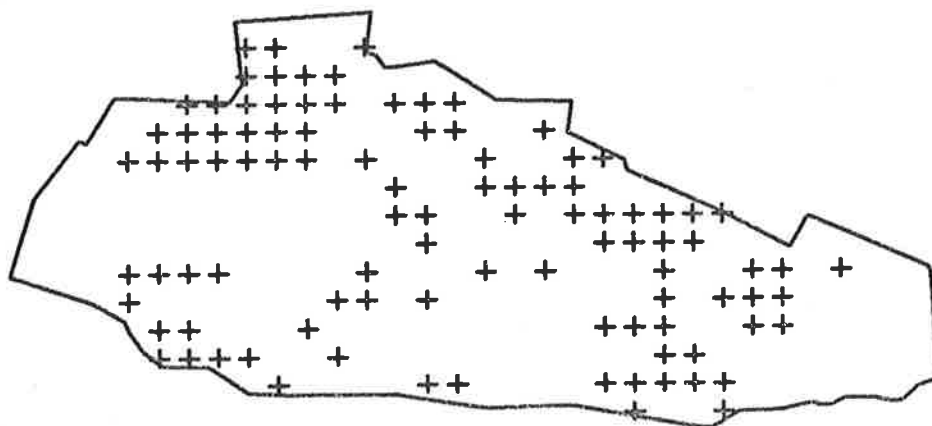
MAP 7-18



ACACIA VERTICILLATA



GOMPHOLOBIUM ECOSTATUM



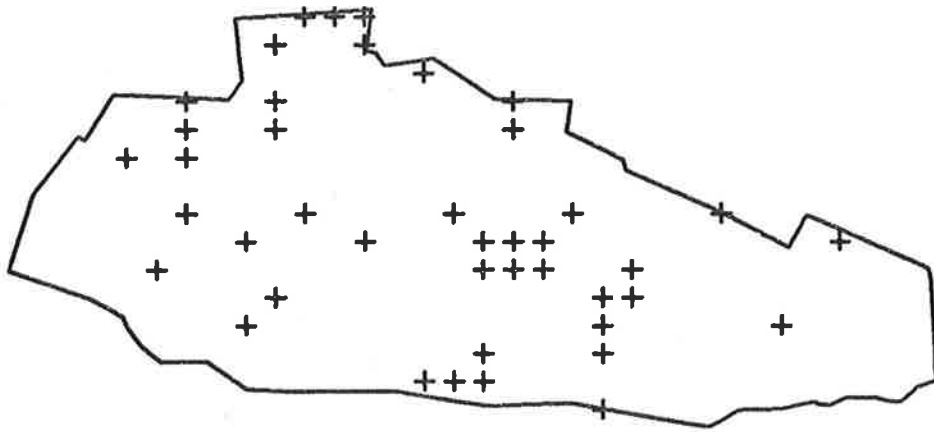
DAVIESIA VIRGATA



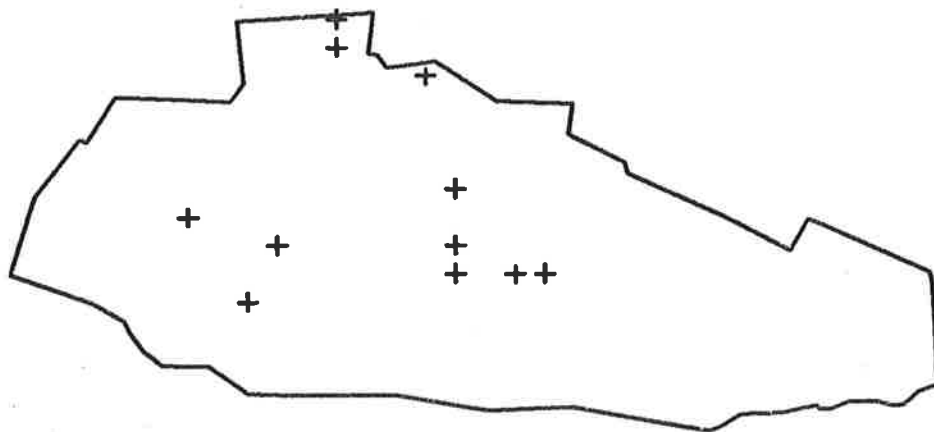
# KYEEMA CONSERVATION PARK

SCALE - 1 CM = 300 METRES

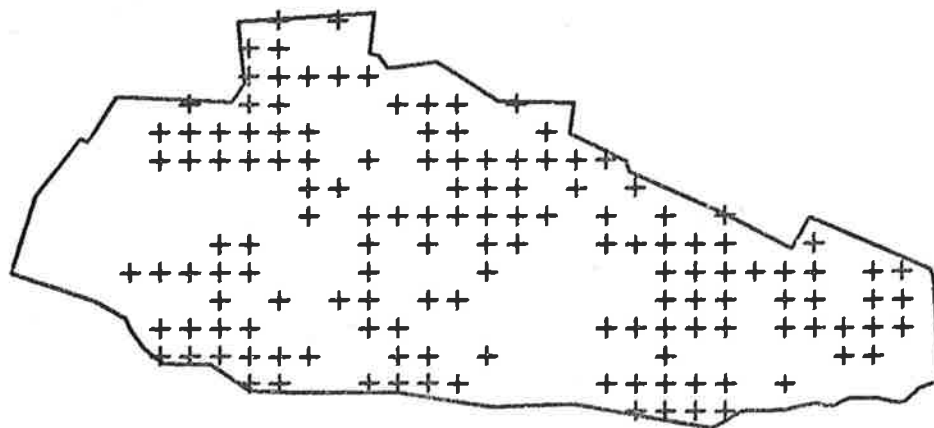
MAP 7-19



DAVIESIA ULICIFOLIA



DAVIESIA BREVIFOLIA

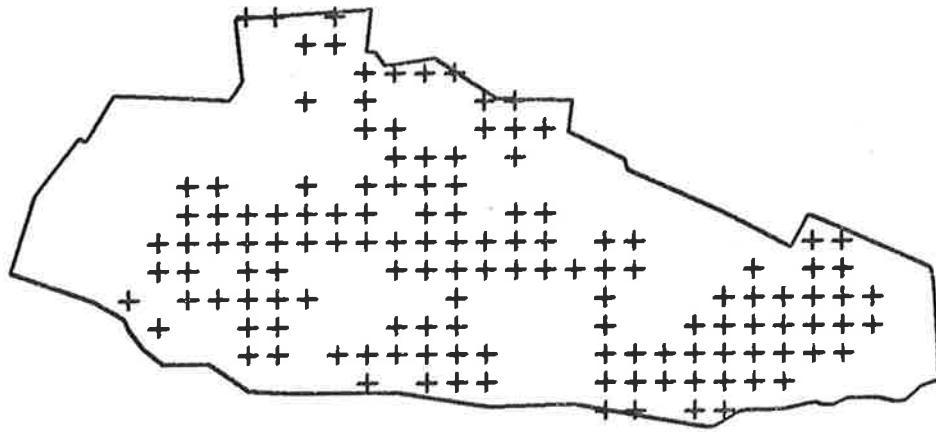


PULTENAEA DAPHNOIDES

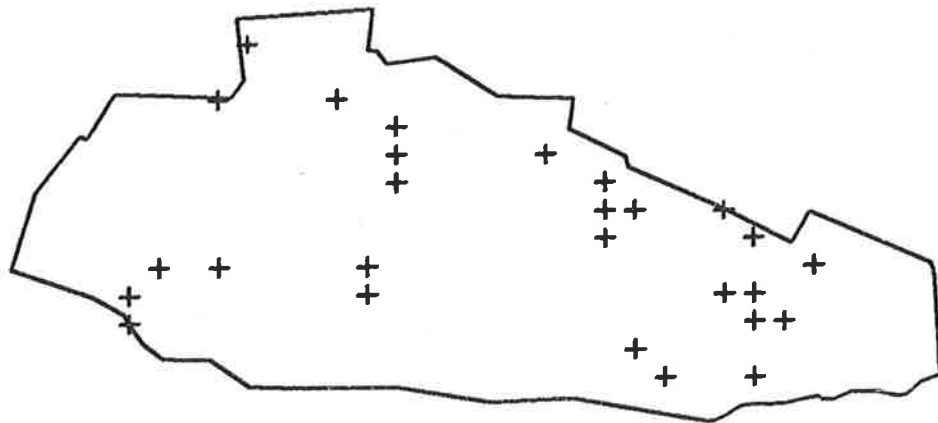
# KYEEMA CONSERVATION PARK

SCALE - 1 CM = 300 METRES

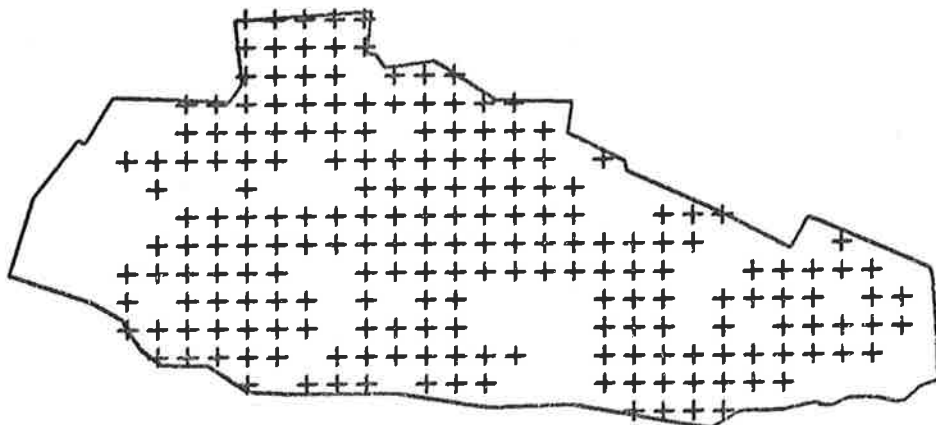
MAP 7-20



PULTENAEA INVOLUCRATA



PULTENAEA LARGIFLORENS

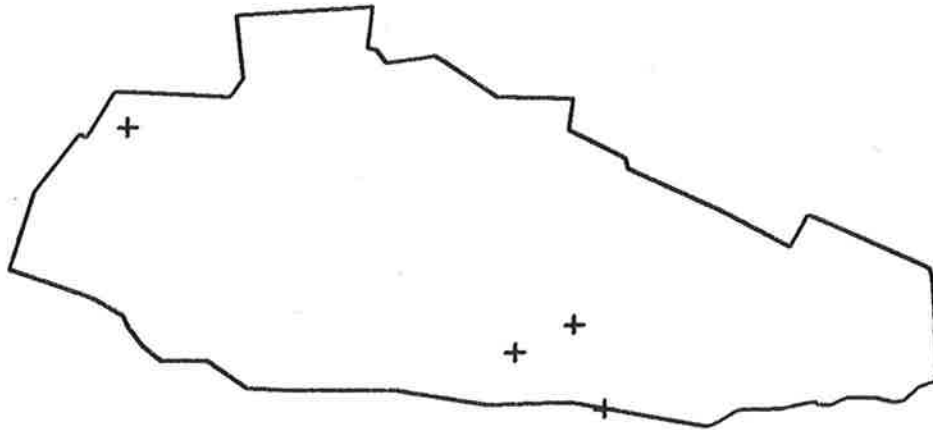


PLATYLOBIUM OBTUSANGULUM

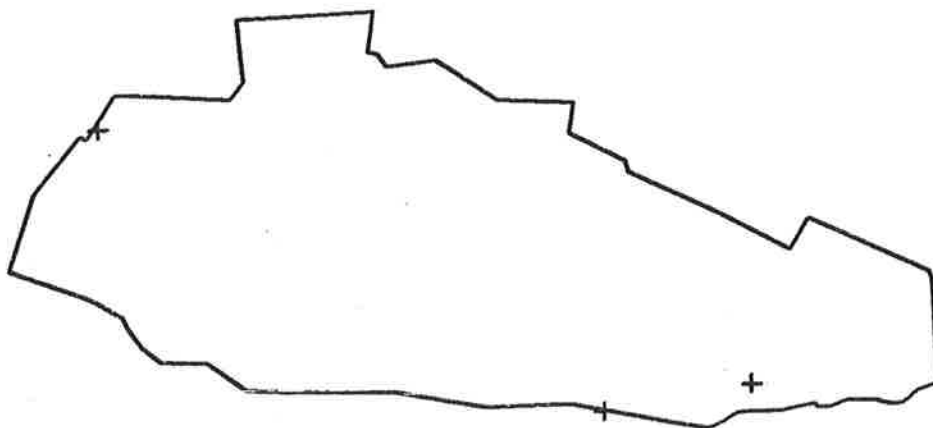
# KYEEMA CONSERVATION PARK

SCALE - 1 CM = 300 METRES

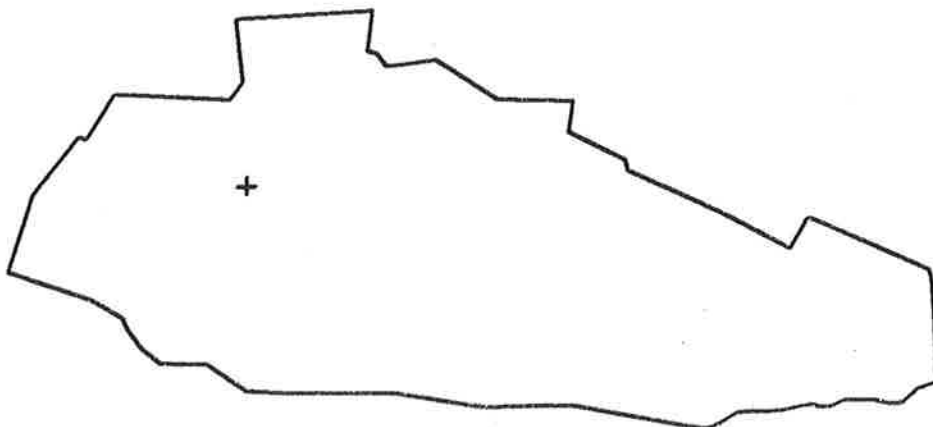
MAP 7-21



ULEX EUROPAEUS



TRIFOLIUM CAMPESTRE

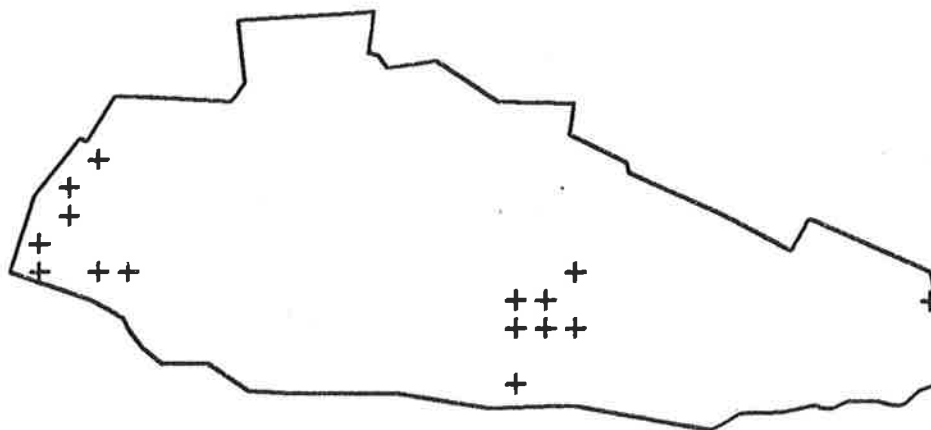


TRIFOLIUM MICRANTHUM

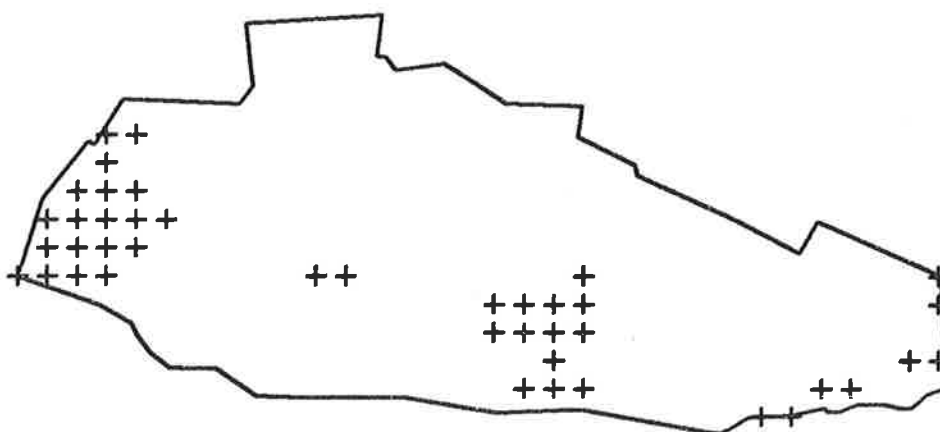
# KYEEMA CONSERVATION PARK

SCALE - 1 CM = 300 METRES

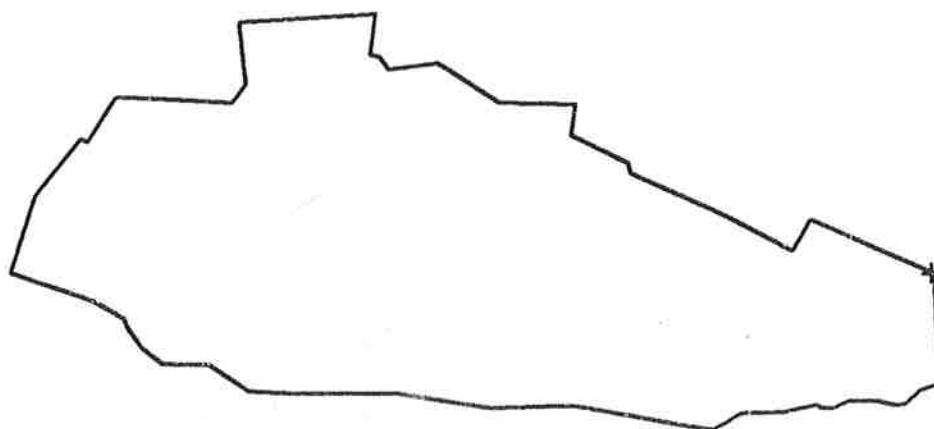
MAP 7-22



TRIFOLIUM FRAGIFERUM



TRIFOLIUM REPENS

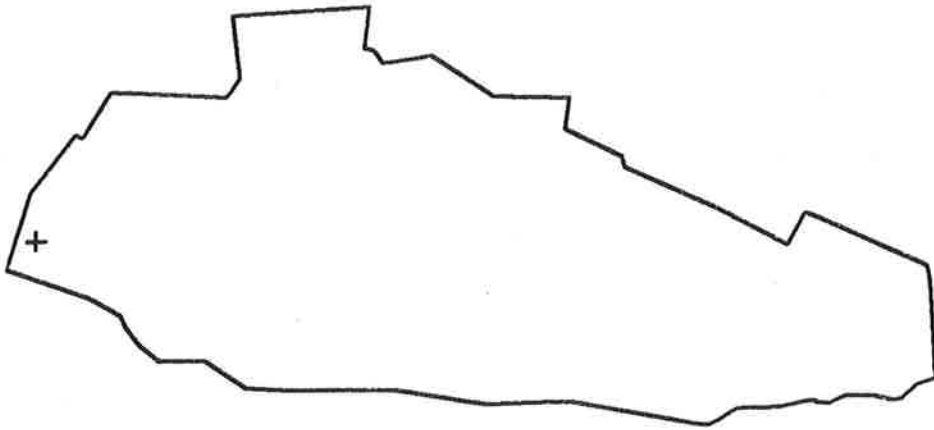


TRIFOLIUM ANGUSTIFOLIUM

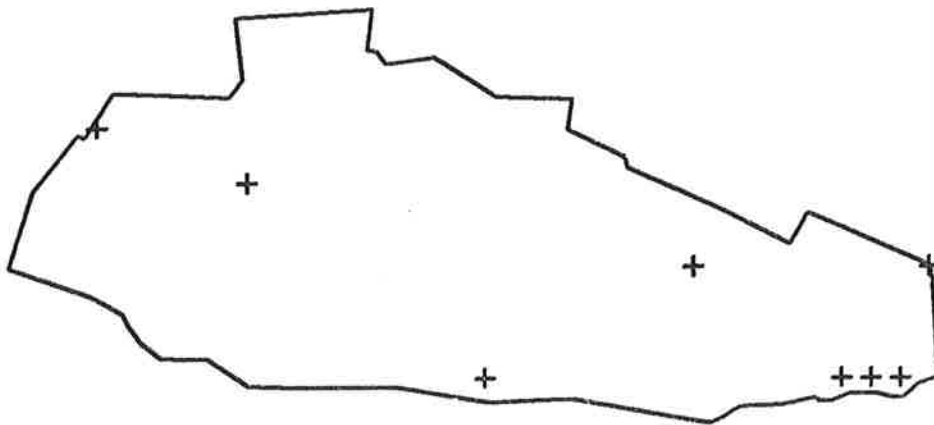
# KYEEMA CONSERVATION PARK

SCALE - 1 CM = 300 METRES

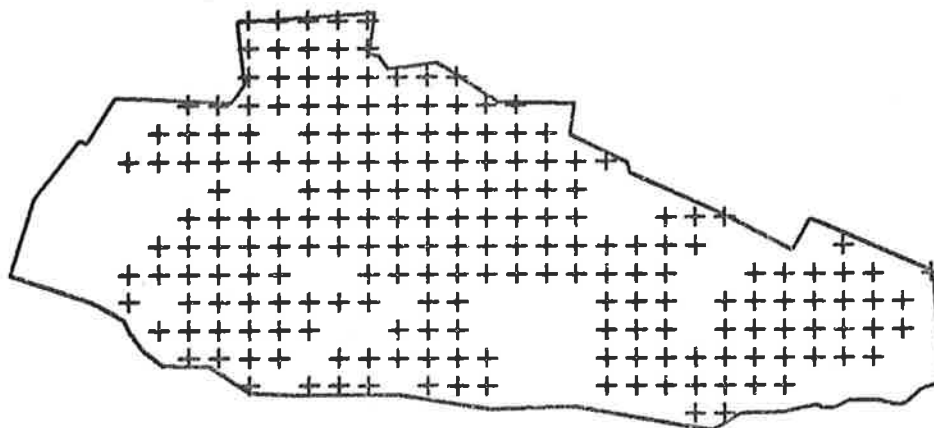
MAP 7-23



ERODIUM BOTRYS



OXALIS PES-CAPRAE

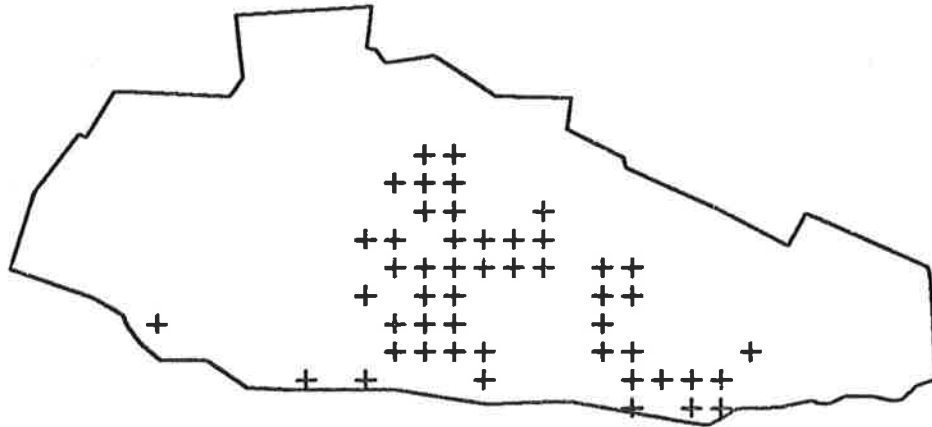


TETRATHECA PILOSA

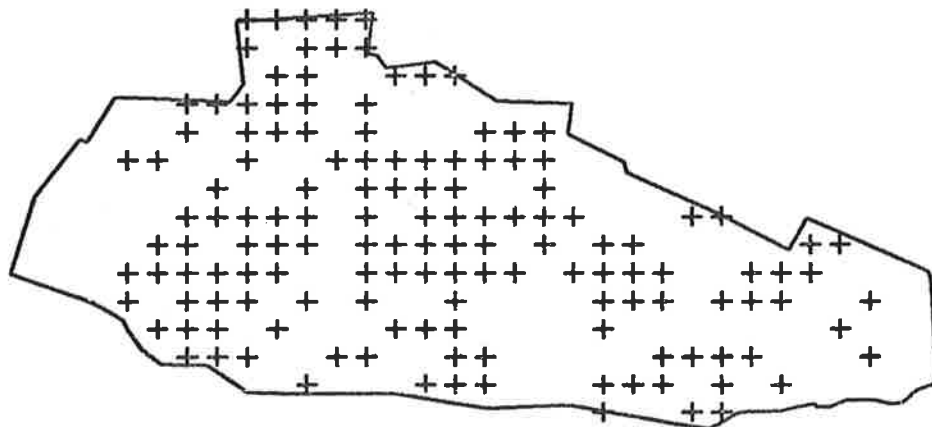
# KYEEMA CONSERVATION PARK

SCALE - 1 CM = 300 METRES

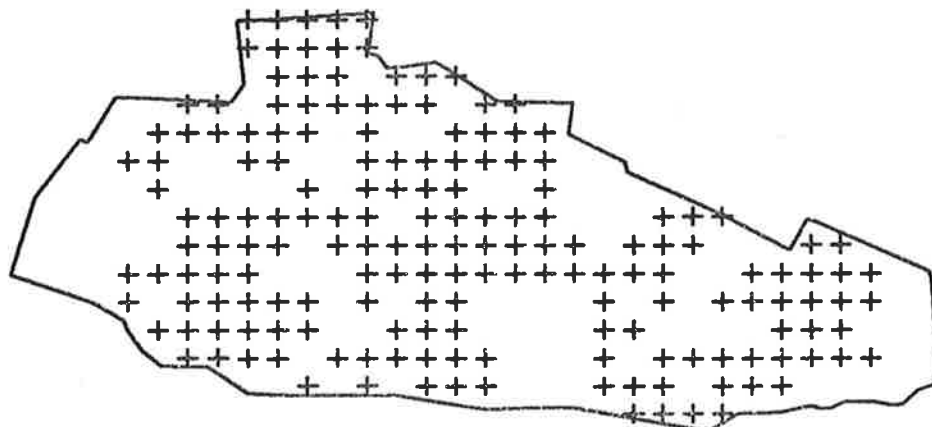
MAP 7-24



SPYRIDIDIUM PARVIFOLIUM



HIBBERTIA SERICEA

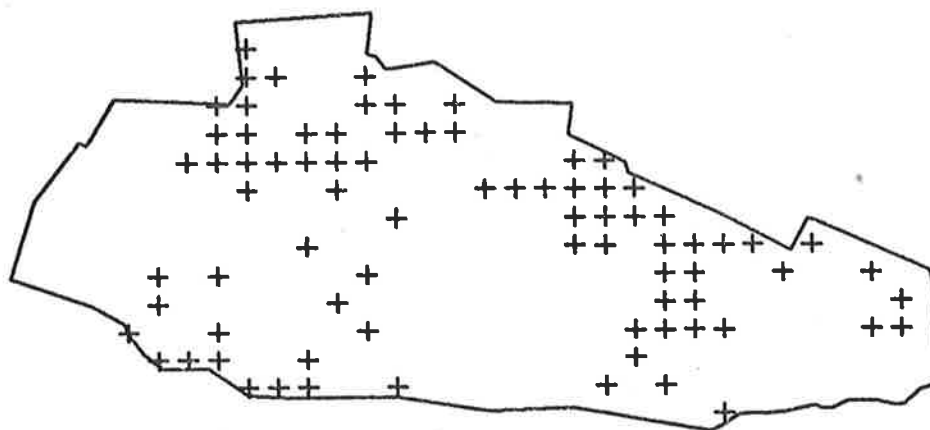


HIBBERTIA STRICTA

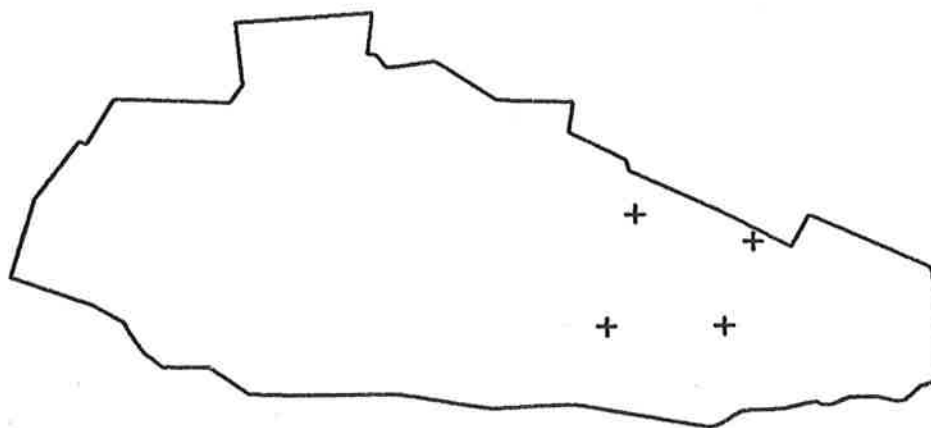
# KYEEMA CONSERVATION PARK

SCALE - 1 CM = 300 METRES

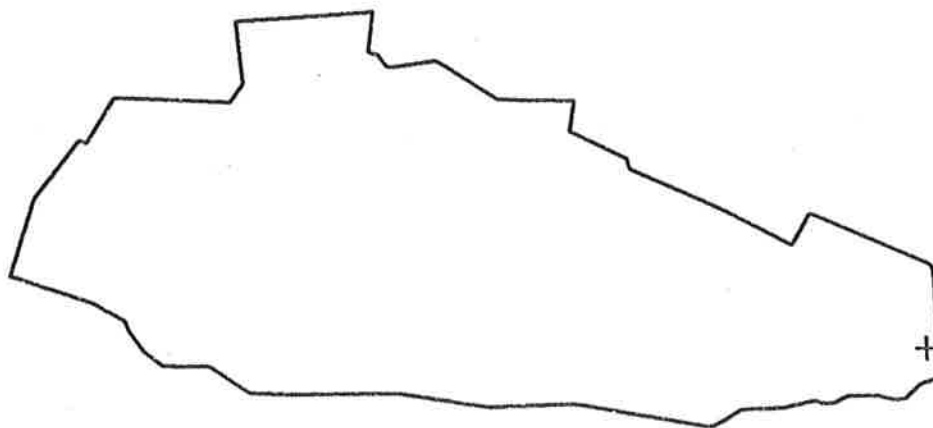
MAP 7-25



HIBBERTIA EXUTIACIES



HYPERICUM GRAMINEUM

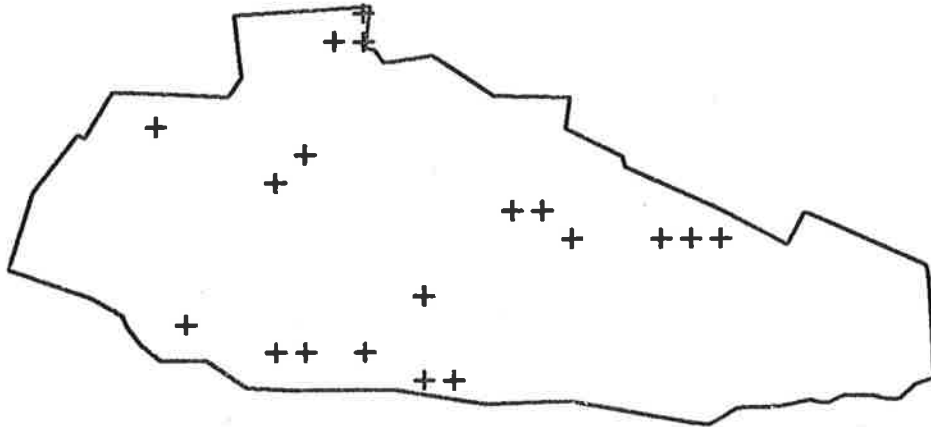


HYPERICUM PERFORATUM

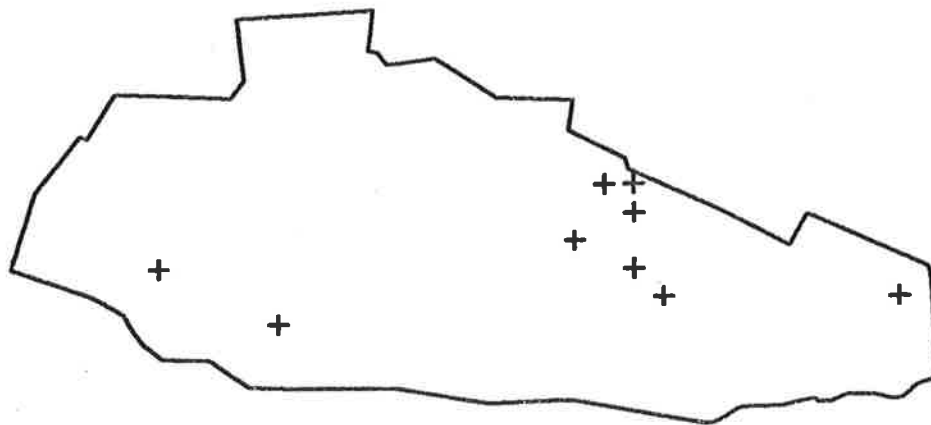
# KYEEMA CONSERVATION PARK

SCALE - 1 CM = 300 METRES

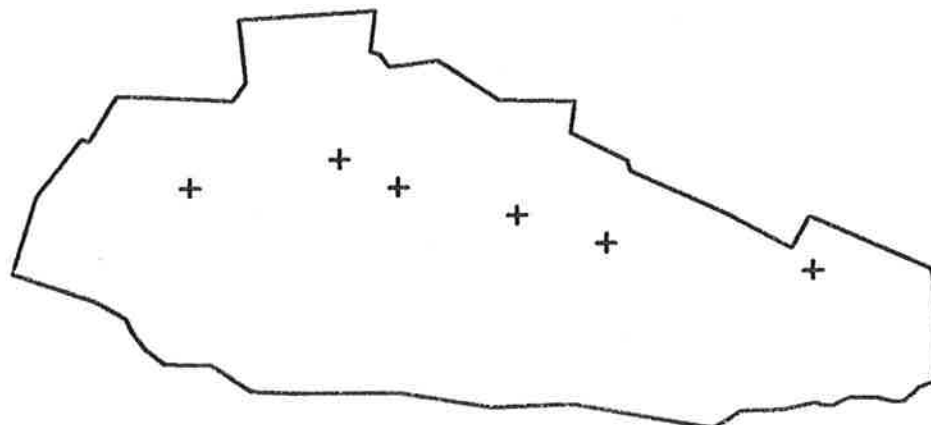
MAP 7-26



VIOLA HEDERACEA



PIMELEA GLAUCA



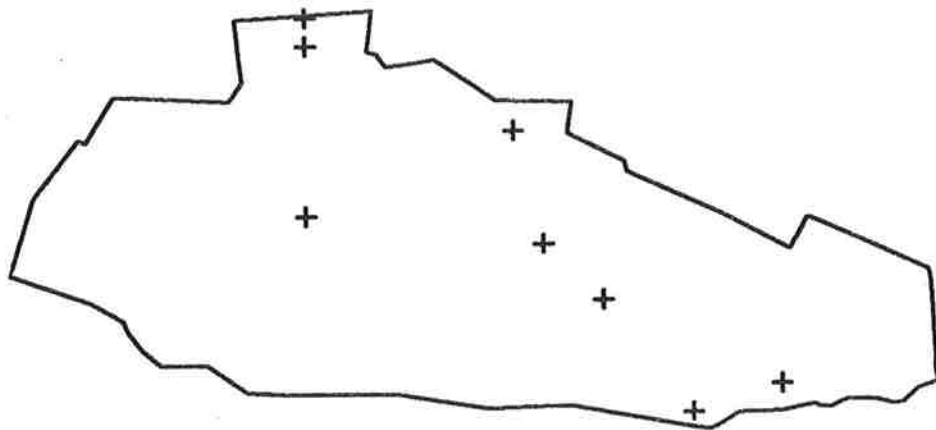
PIMELEA SPATHULATA



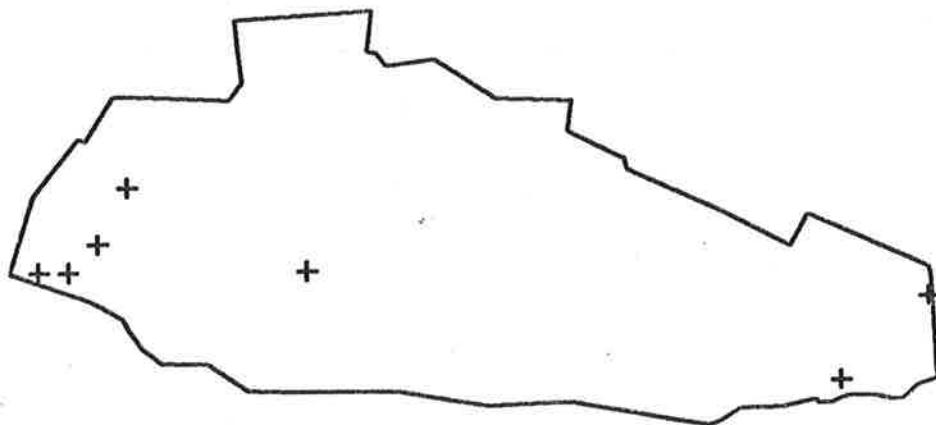
# KYEEMA CONSERVATION PARK

SCALE - 1 CM = 300 METRES

MAP 7-27



PIMELEA OCTOPHYLLA



LYTHRUM HYSSOPIFOLIA

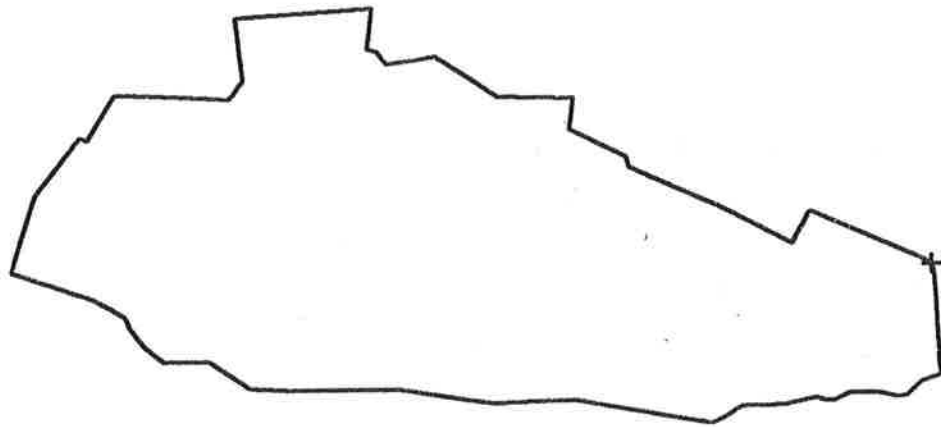


LEPTOSPERMUM JUNIPERINUM

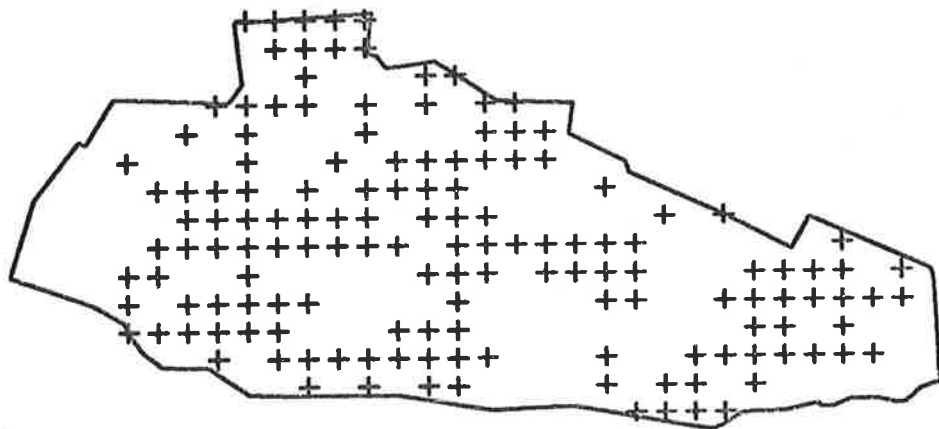
# KYEEMA CONSERVATION PARK

SCALE - 1 CM = 300 METRES

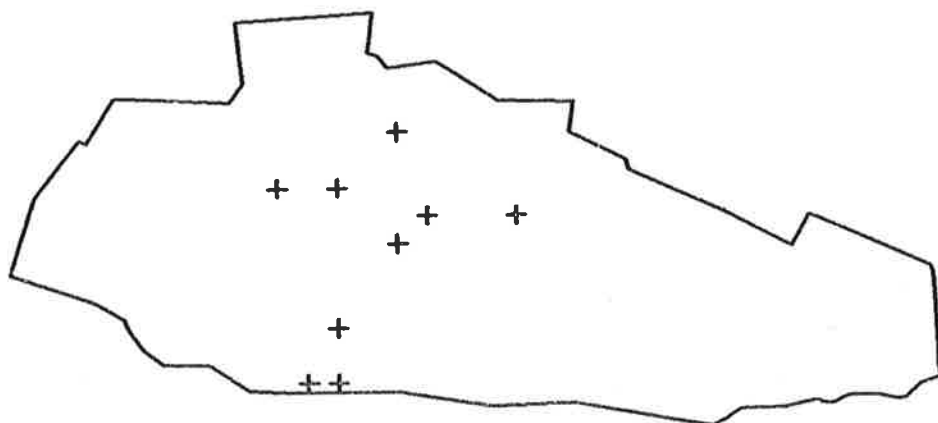
MAP 7-28



LEPTOSPERMUM PUBESCENS



LEPTOSPERMUM MYRSINOIDES

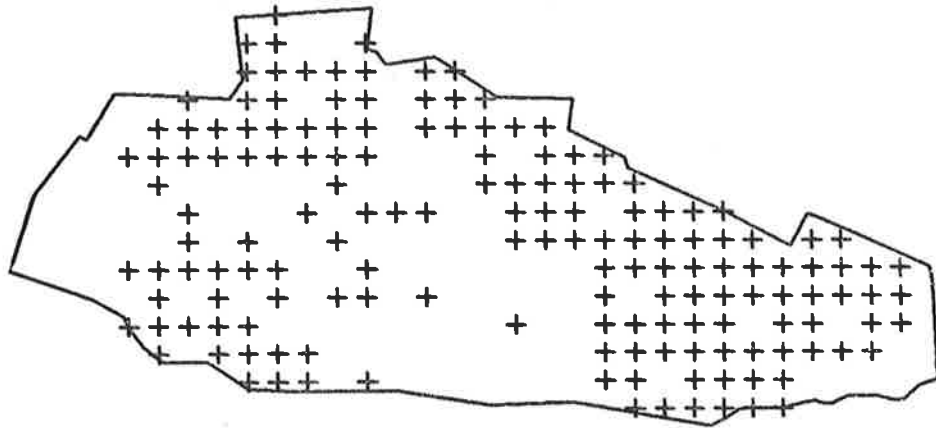


MELALEUCA DECUSSATA

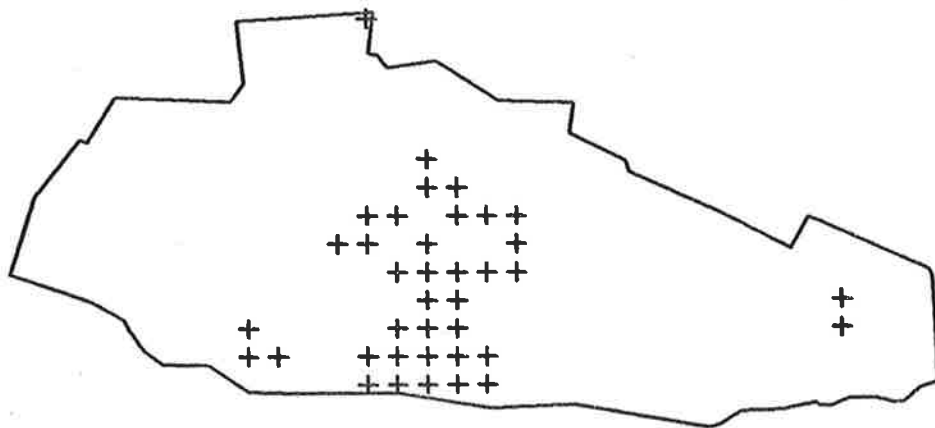
# KYEEMA CONSERVATION PARK

SCALE - 1 CM = 300 METRES

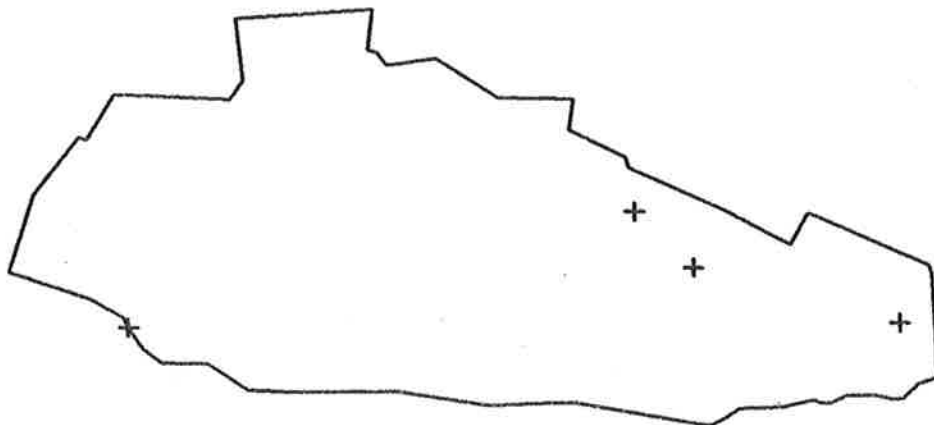
MAP 7-29



EUCALYPTUS OBLIQUA



EUCALYPTUS BAXTERI

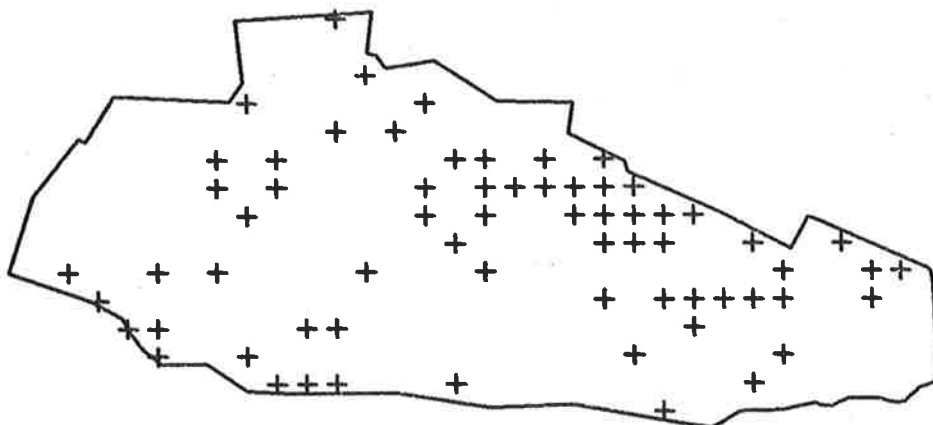


EUCALYPTUS LEUCOXYLON

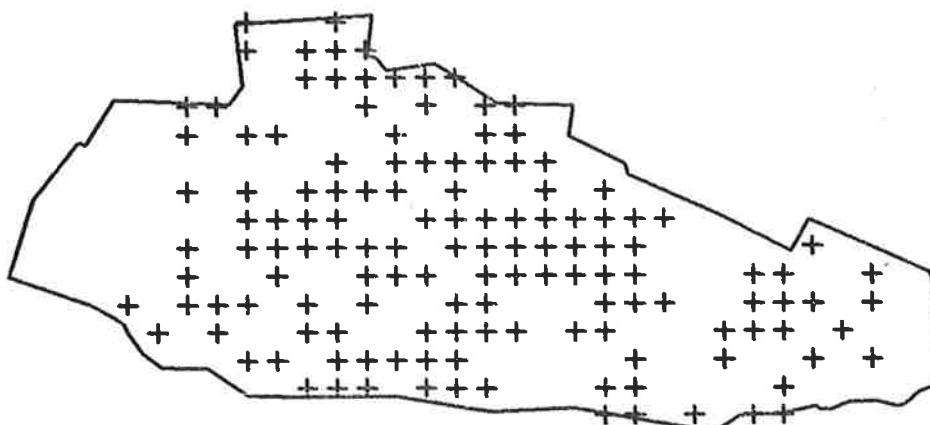
# KYEEMA CONSERVATION PARK

SCALE - 1 CM = 300 METRES

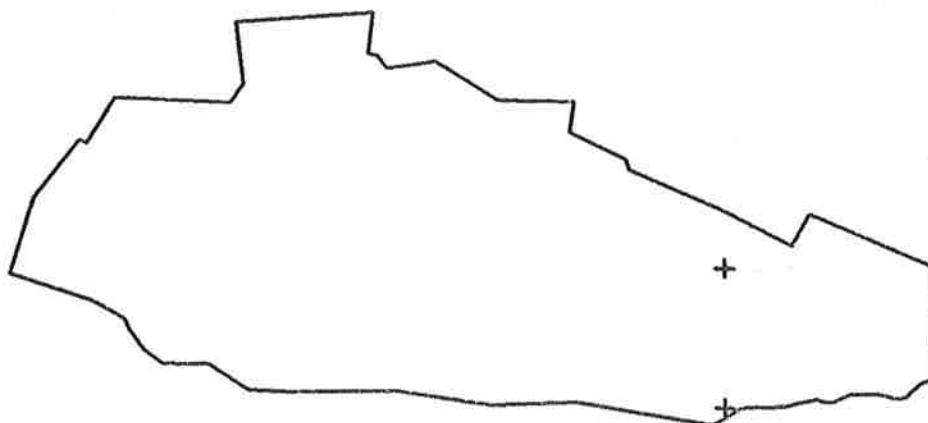
MAP 7-30



EUCALYPTUS FASCICULOSA



EUCALYPTUS COSMOPHYLLA

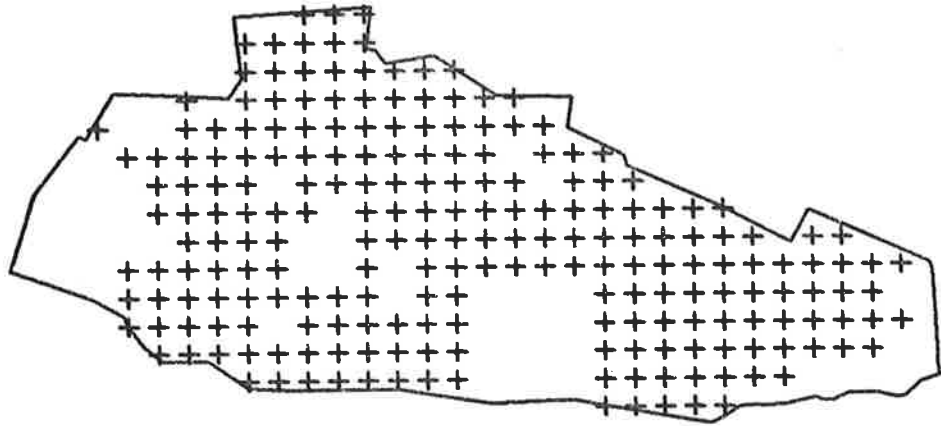


EUCALYPTUS RUBIDA

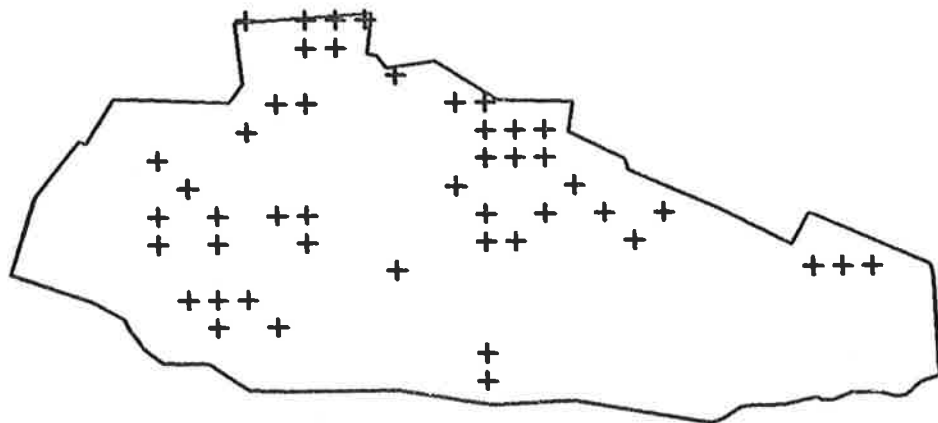
# KYEEMA CONSERVATION PARK

SCALE - 1 CM = 300 METRES

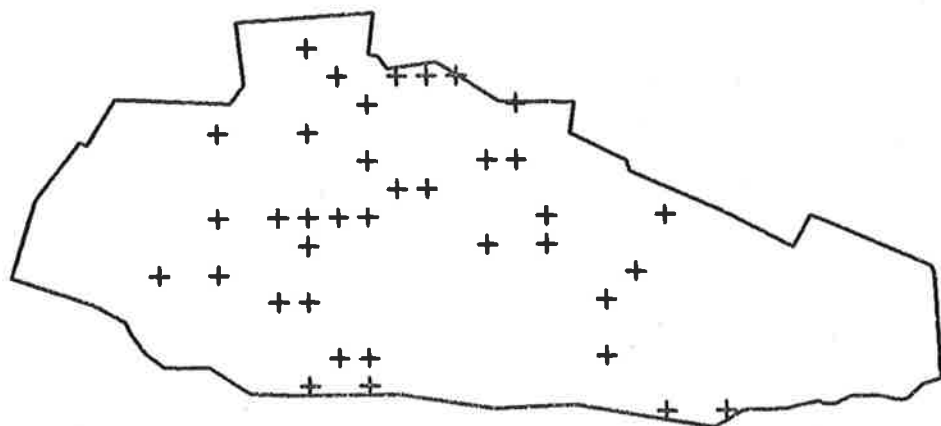
MAP 7-31



HALORAGIS TETRAGYNA



ASTROLOMA HUMIFUSUM

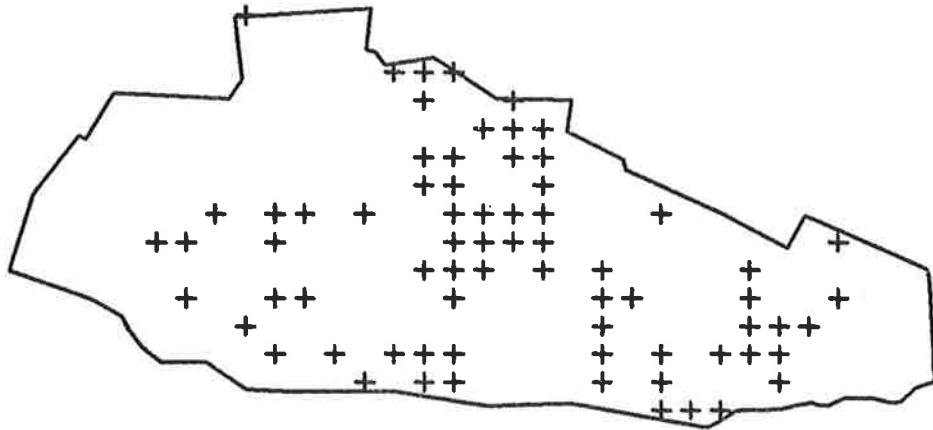


ASTROLOMA CONOSTEPHIOIDES

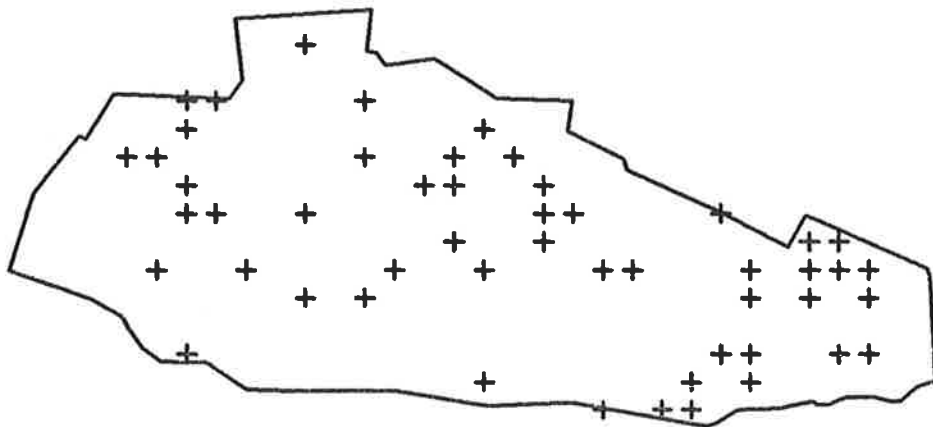
# KYEEMA CONSERVATION PARK

SCALE - 1 CM = 300 METRES

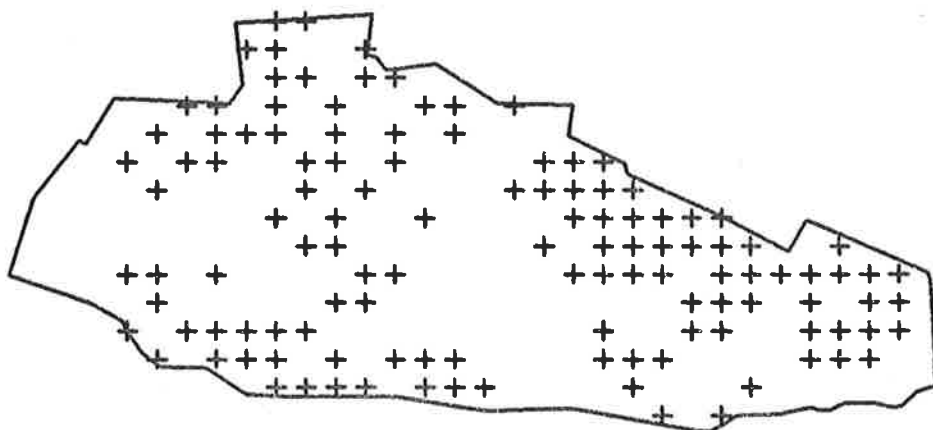
MAP 7-32



LEUCOPOGON CONCURVUS



LEUCOPOGON VIRGATUS

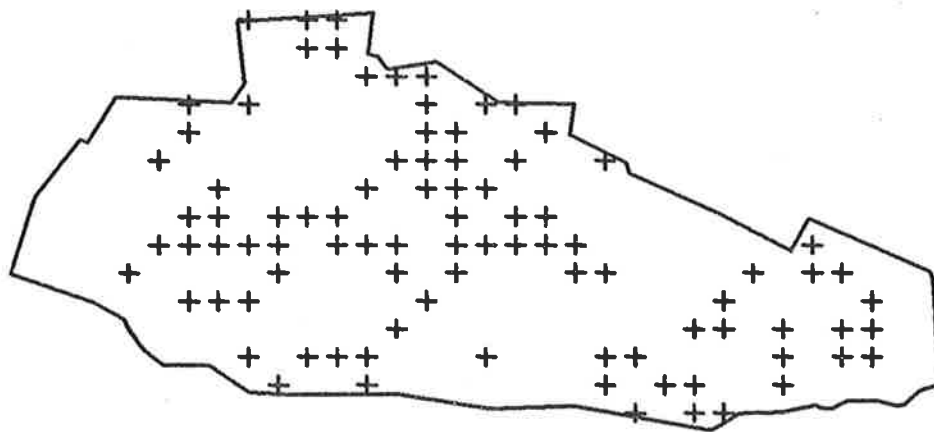


ACROTRICHE SERRULATA


# KYEEMA CONSERVATION PARK

SCALE - 1 CM = 300 METRES

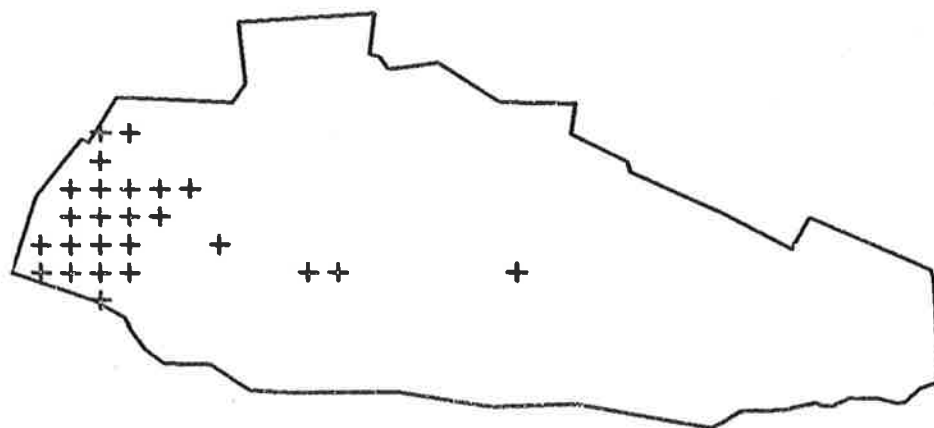
MAP 7-33



EPACRIS IMPRESSA



CENTAURIUM MINUS

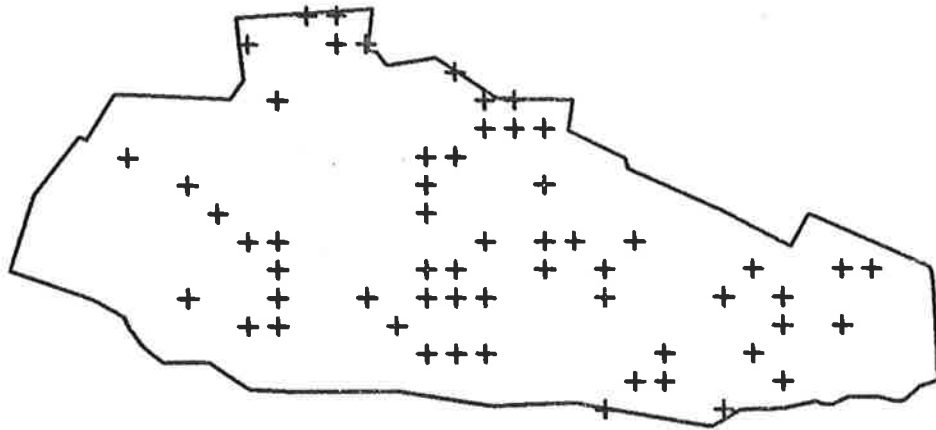


PLANTAGO LANCEOLATA

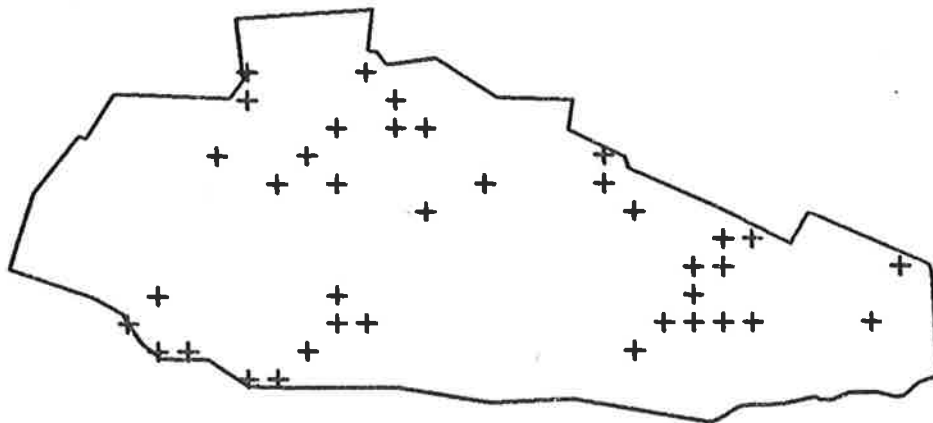
# KYEEMA CONSERVATION PARK

SCALE - 1 CM = 300 METRES

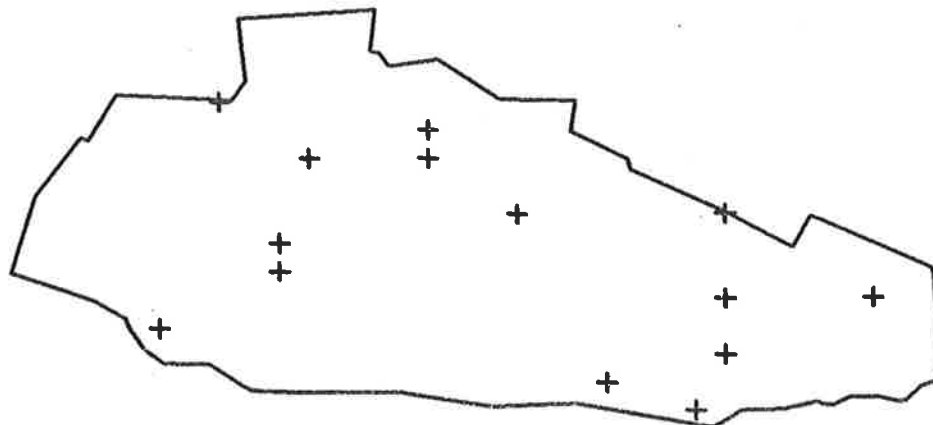
MAP 7-34



GOODENIA PRIMULACEA



GOODENIA OVATA



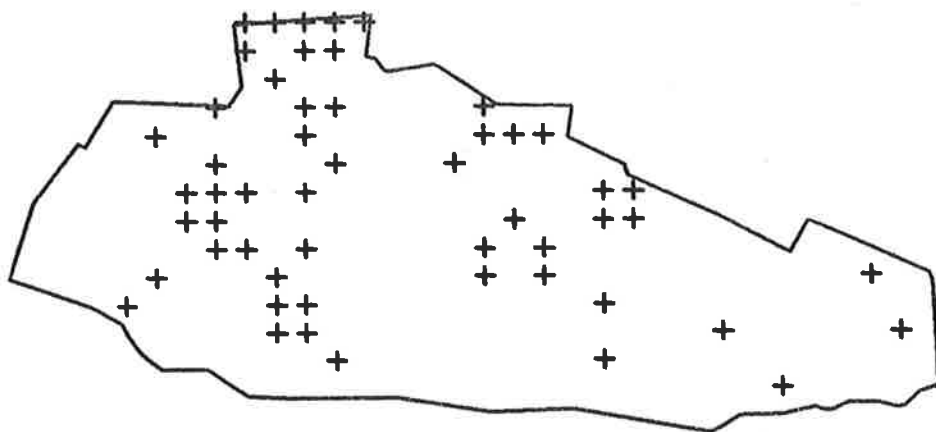
STYLIDIUM GRAMINIFOLIUM



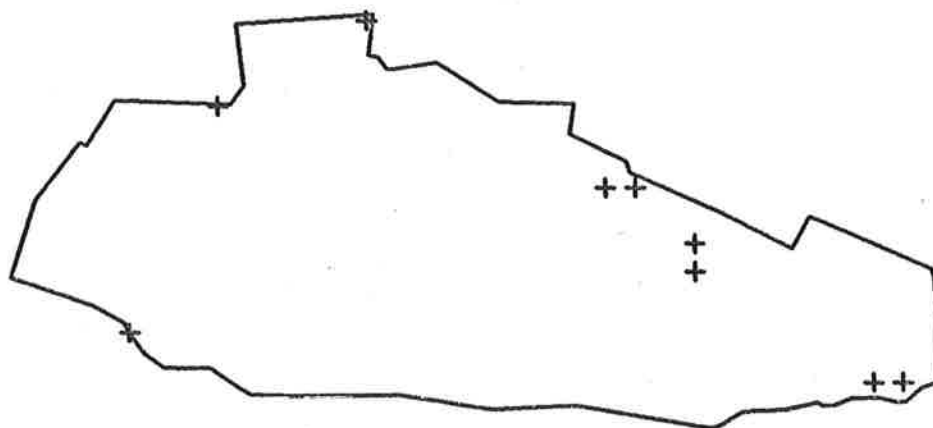
# KYEEMA CONSERVATION PARK

SCALE - 1 CM = 300 METRES

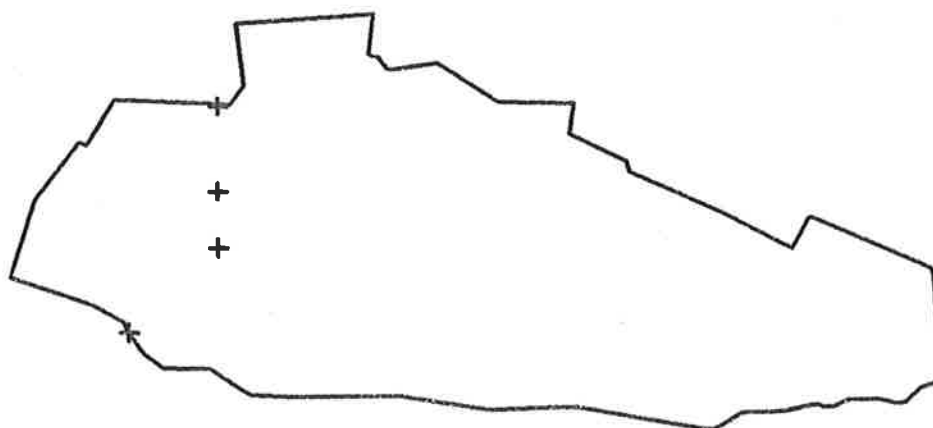
MAP 7-35



*OLEARIA TUBULIFLORA*



*SENECIO PTEROPHORUS*

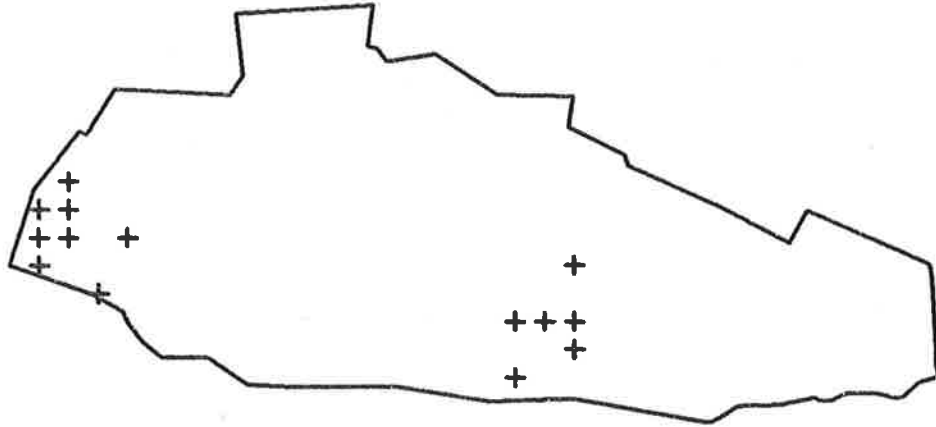


*SENECIO QUADRIDENTATUS*

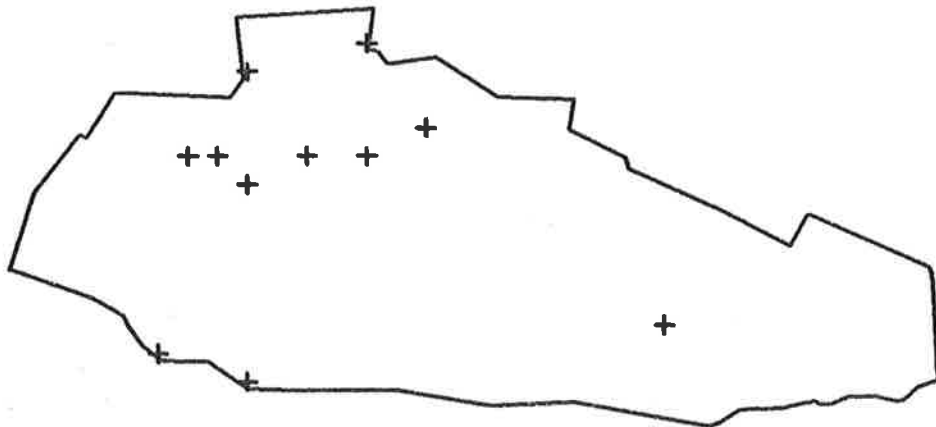
# KYEEMA CONSERVATION PARK

SCALE - 1 CM = 300 METRES

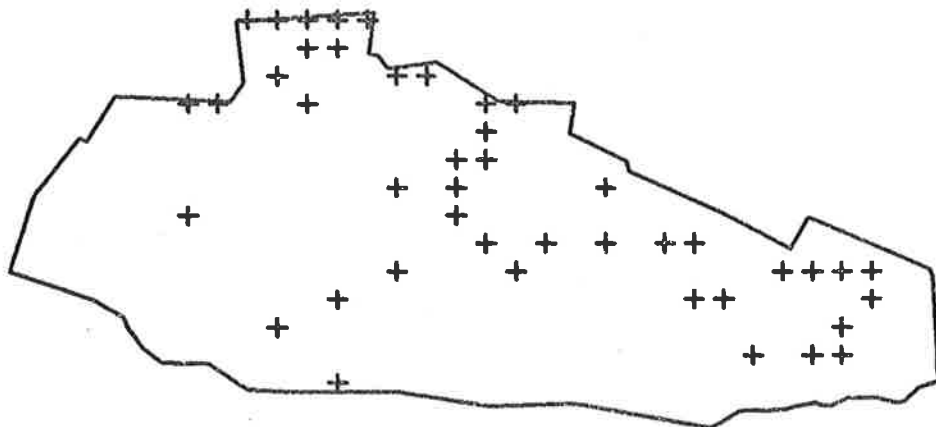
MAP 7-36



ARCTOTHECA CALENDULA



HELICHRYSUM BAXTERI

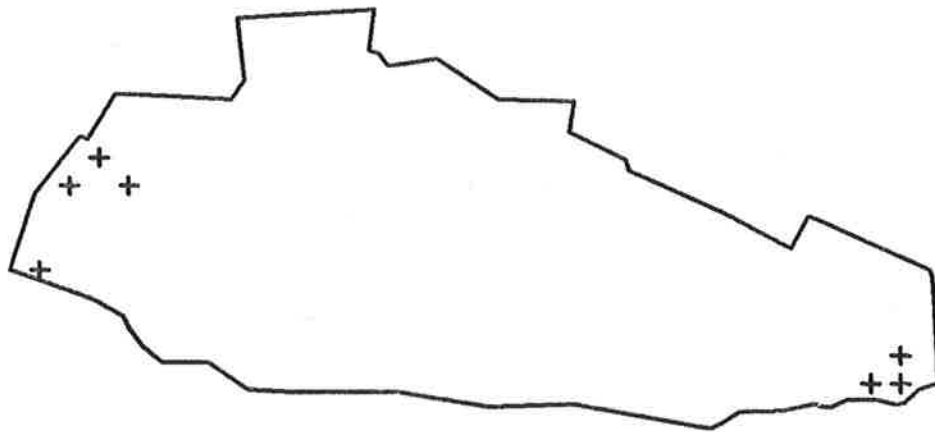


IXODIA ACHILLAEOIDES

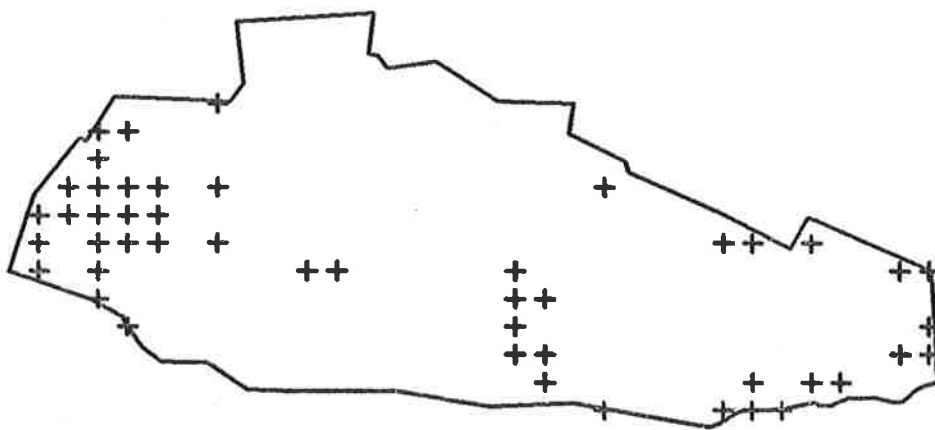
# KYEEMA CONSERVATION PARK

SCALE - 1 CM = 300 METRES

MAP 7-37



ONOPORDUM ACANTHIUM

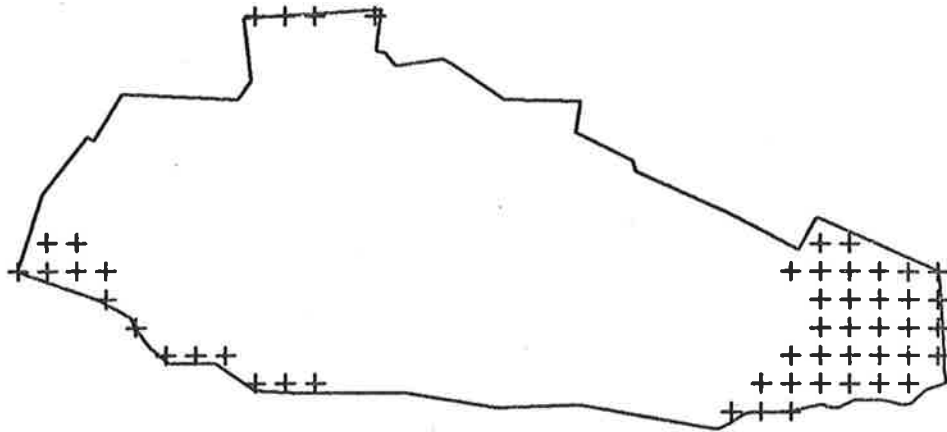


HYPOCHÆERIS RADICATA

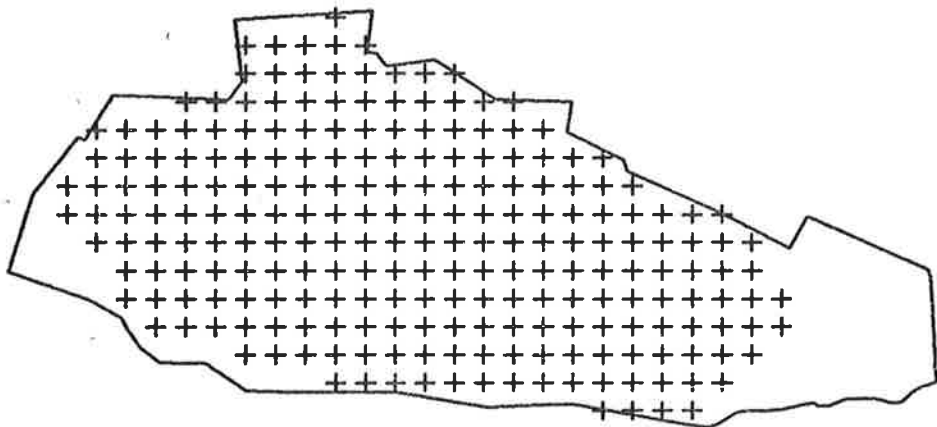
# KYEEMA CONSERVATION PARK

SCALE - 1 CM = 300 METRES

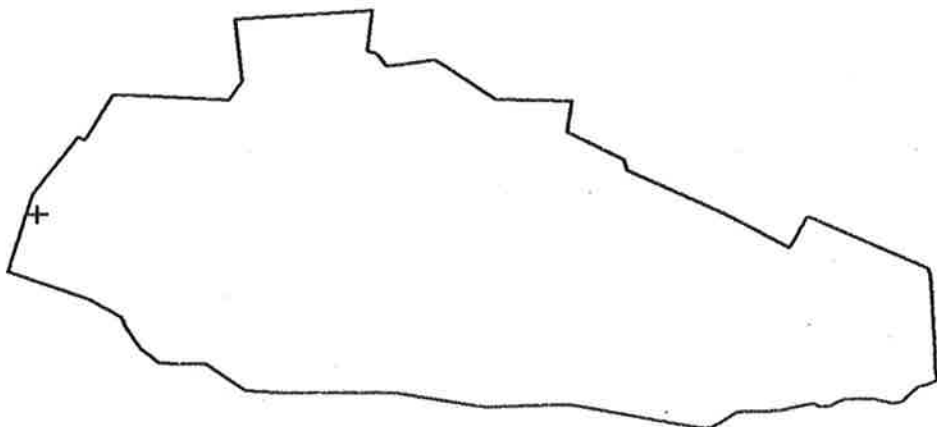
MAP 7-38



BURBROOK SANDY LOAM SOILS



KUITPO GRAVELLY SANDY LOAM SOILS

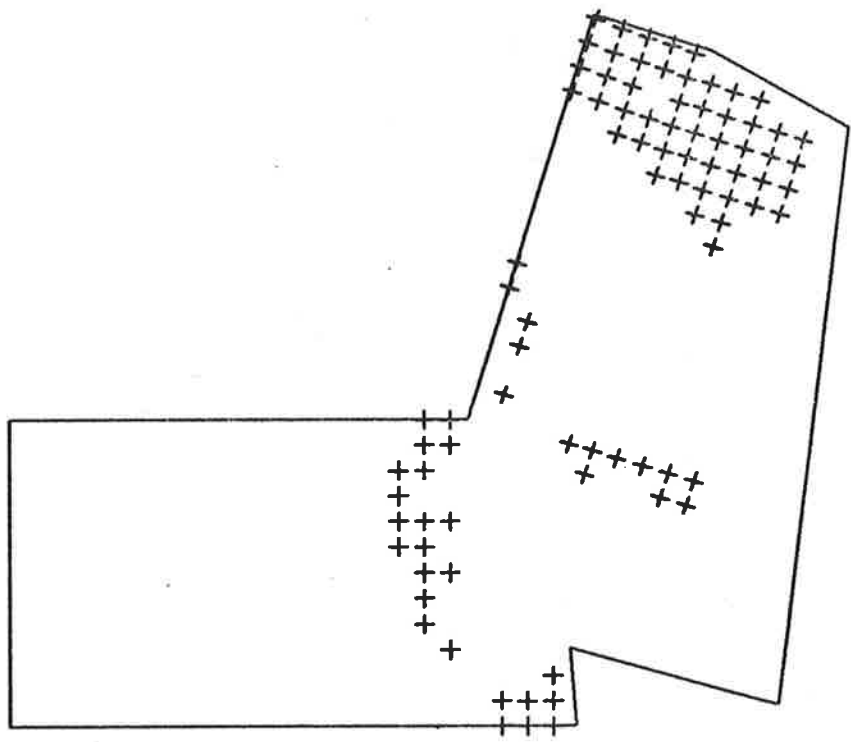


MYPONGA SANDY SOILS

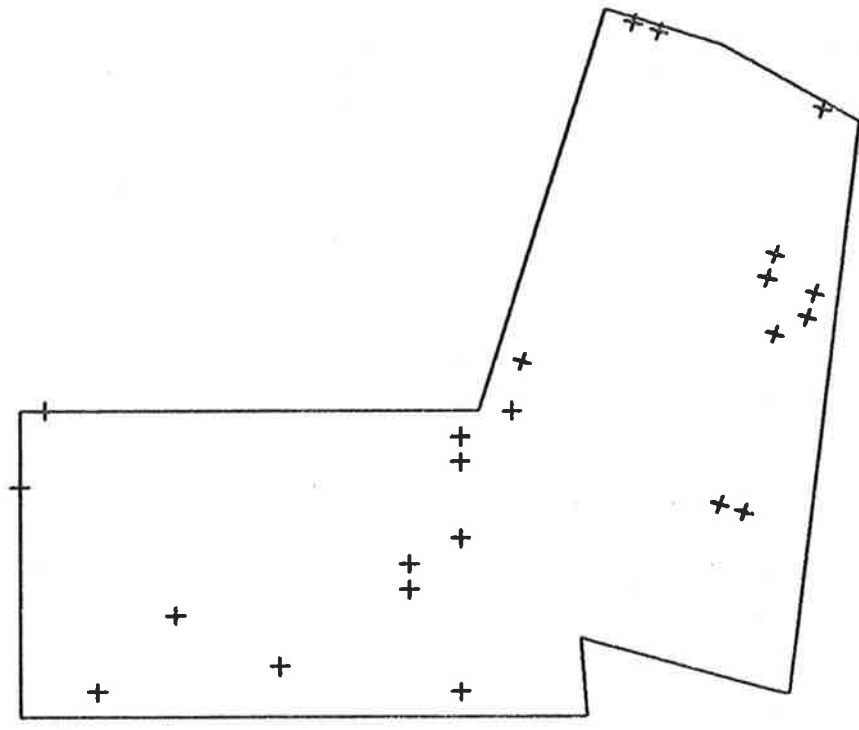
# KYEEMA CONSERVATION PARK

SCALE - 1 CM = 60 METRES

MAP 7-39



PTERIDIUM ESCULENTUM

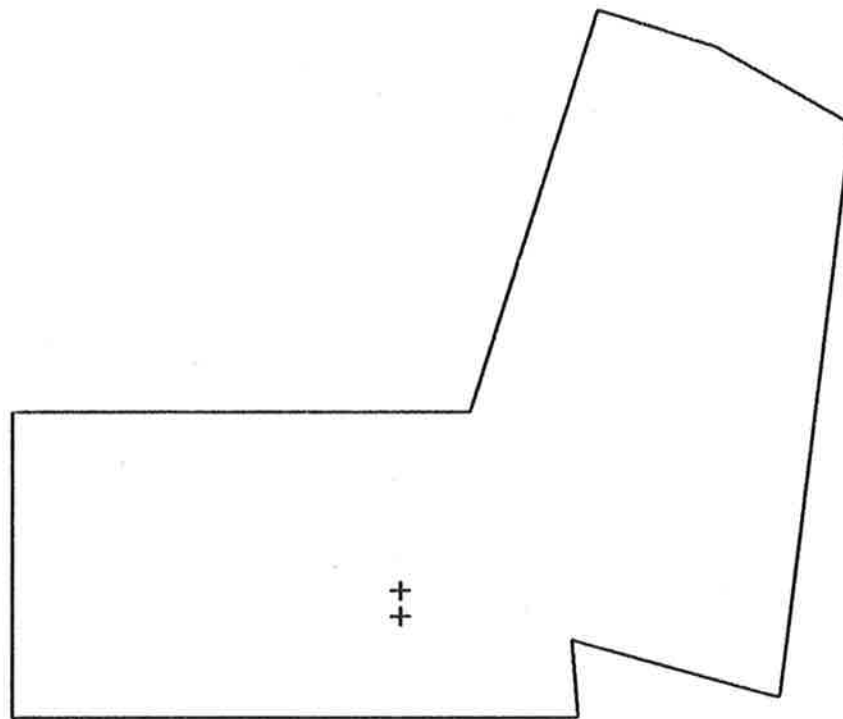


PINUS RADIATA

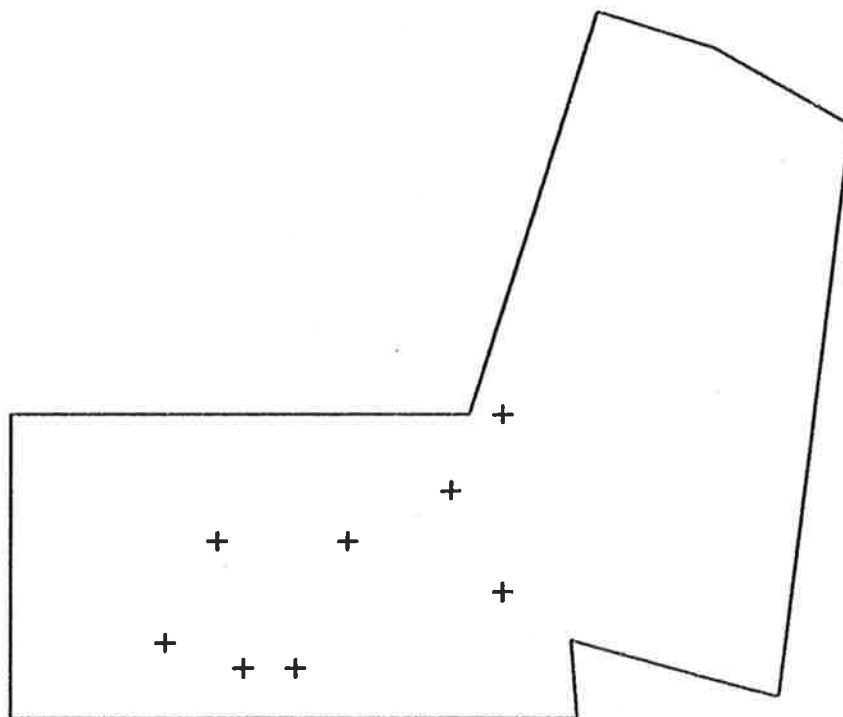
# KYEEMA CONSERVATION PARK

SCALE - 1 CM = 60 METRES

MAP 7-40



THEMEDA AUSTRALIS

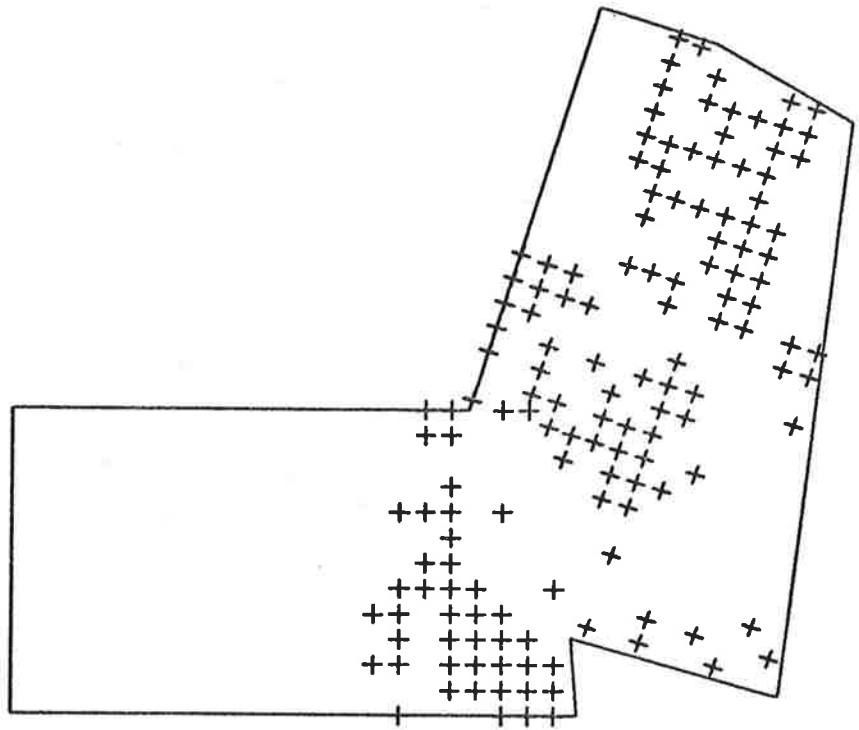


NEURACHNE ALOPECUROIDEA

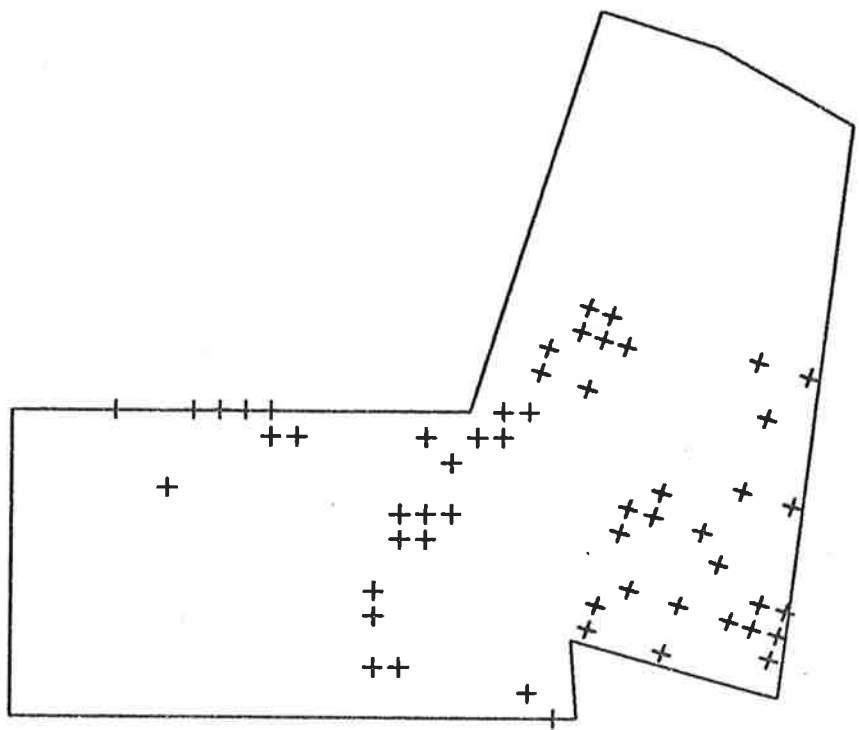
# KYEEMA CONSERVATION PARK

SCALE - 1 CM = 60 METRES

MAP 7-41



MICROLAENA STIPOIDES

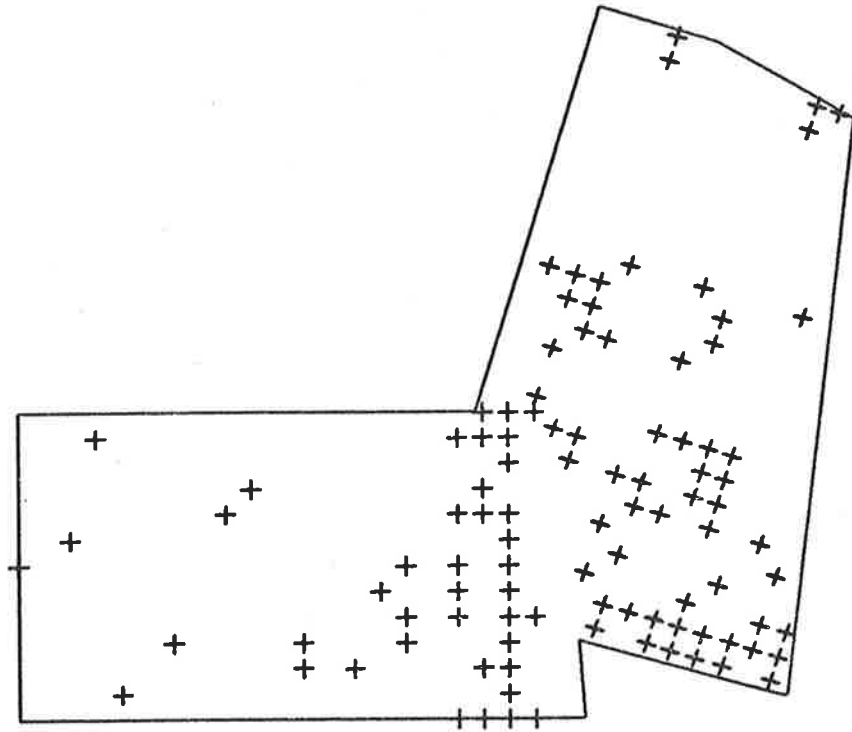


PHALARIS MINOR

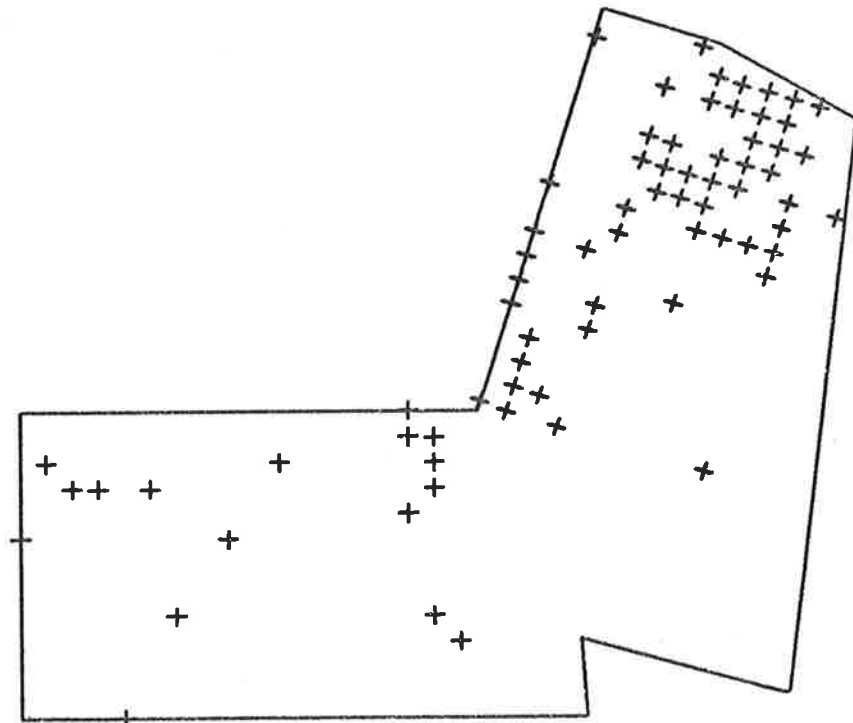
# KYEEMA CONSERVATION PARK

SCALE - 1 CM = 60 METRES

MAP 7-42



STIPA SPP.



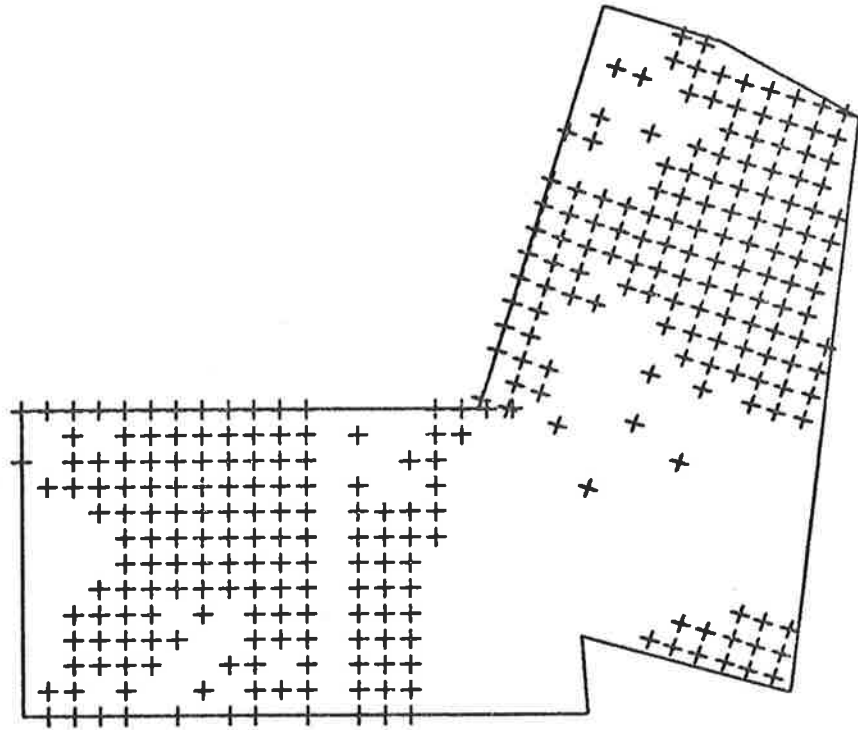
DEYEUXIA QUADRISETA



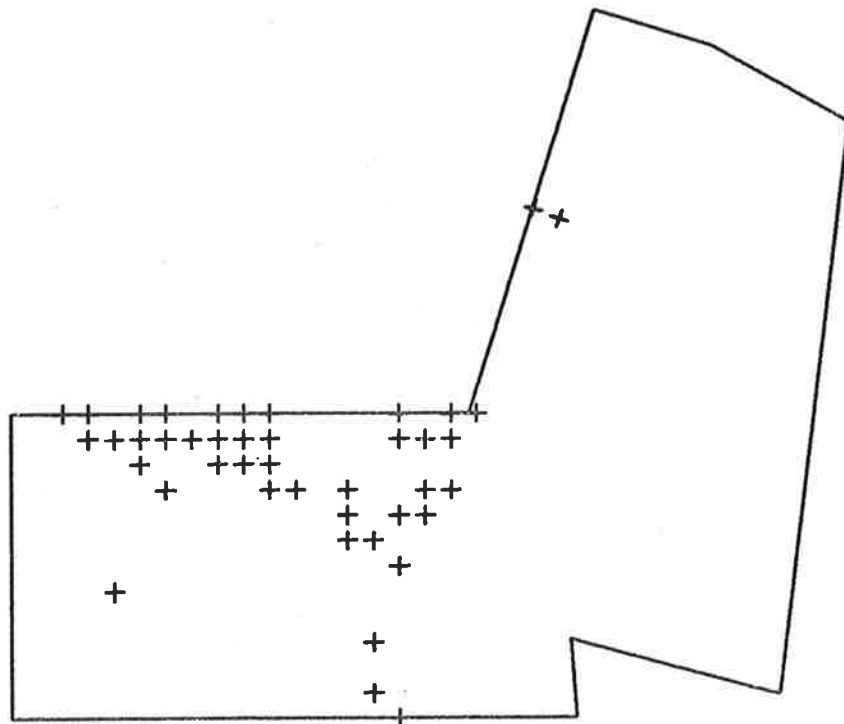
# KYEEMA CONSERVATION PARK

SCALE - 1 CM = 60 METRES

MAP 7-43



AIRA CARYOPHYLLEA

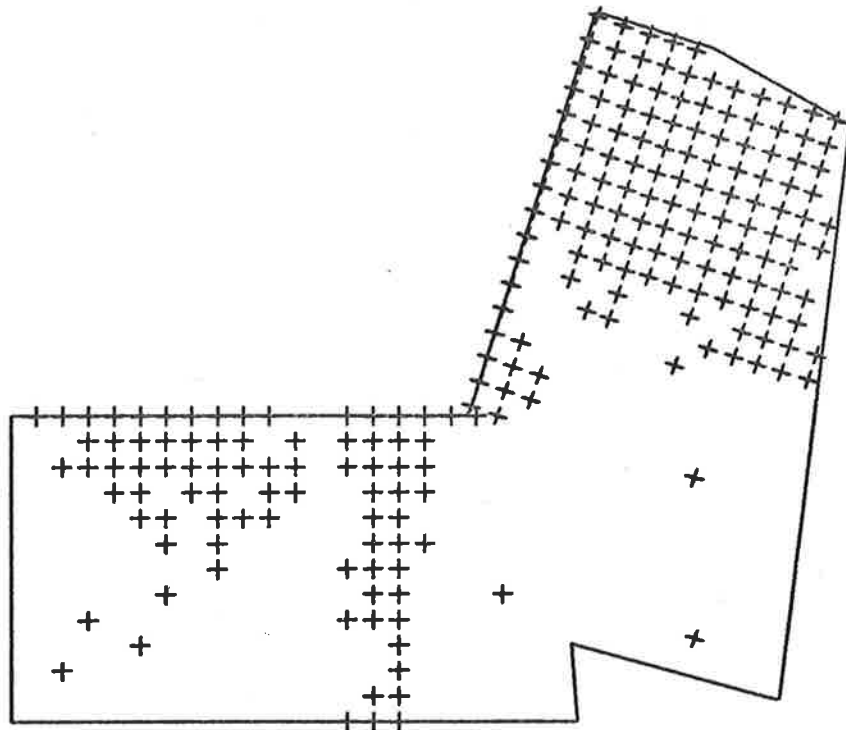


AVENA BARBATA

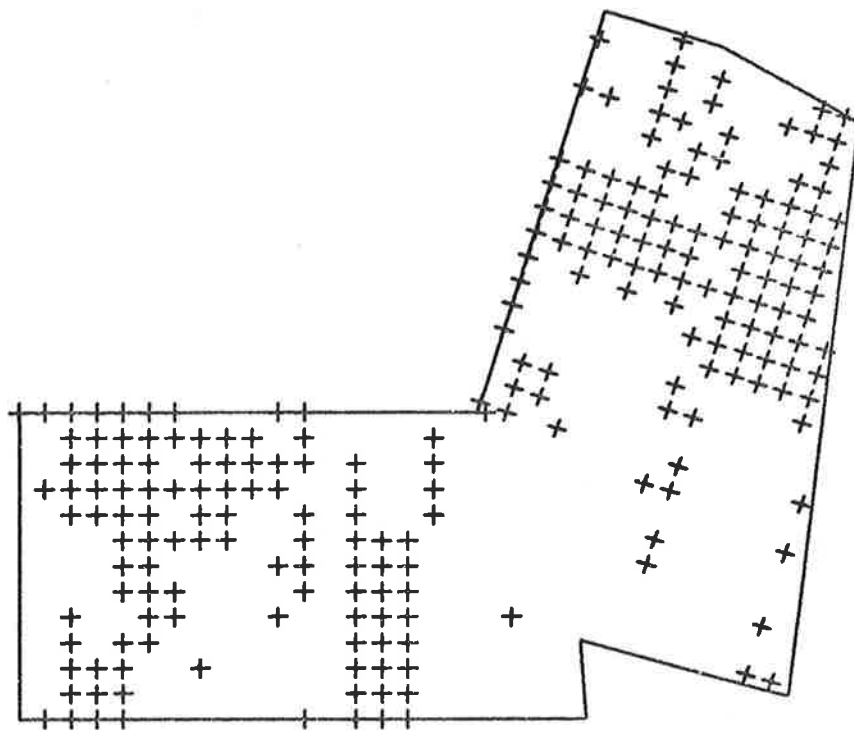
# KYEEMA CONSERVATION PARK

SCALE - 1 CM = 60 METRES

MAP 7-44



HøLCUS LANATUS

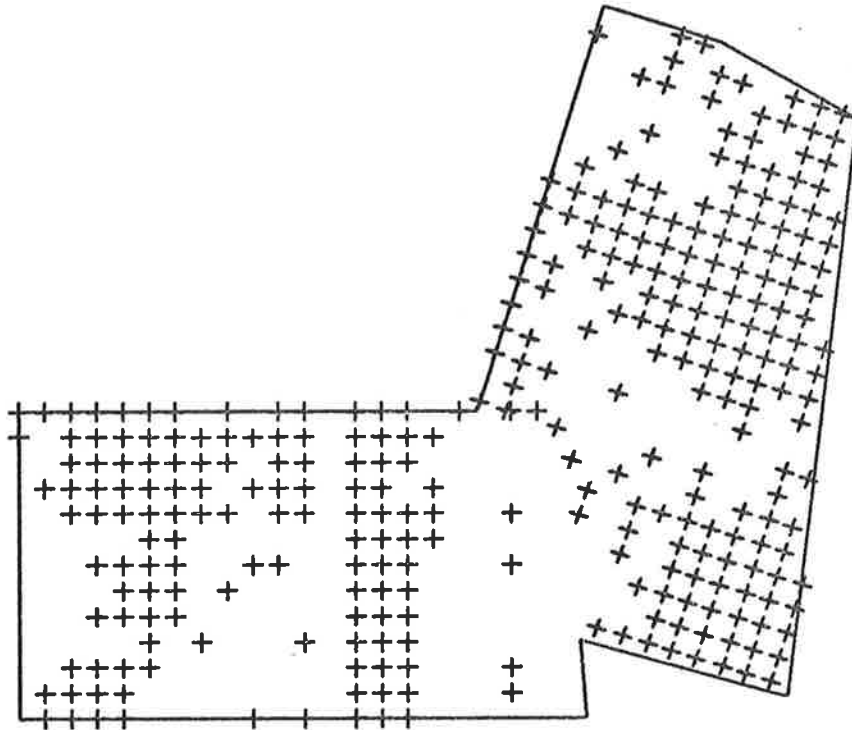


DANTHONIA SPP.

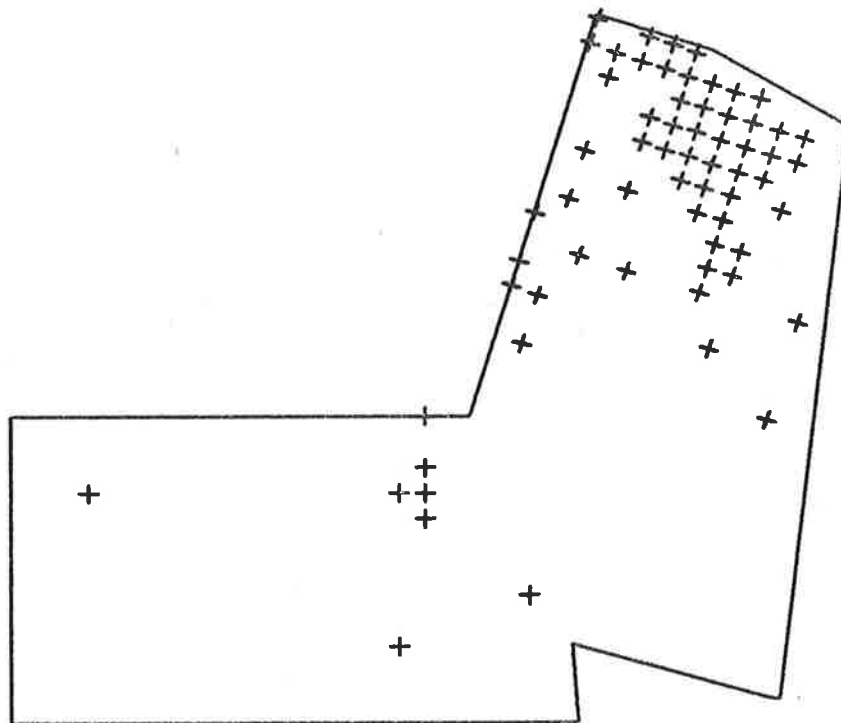
# KYEEMA CONSERVATION PARK

SCALE - 1 CM = 60 METRES

MAP 7-45



DANTHONIA SPP.

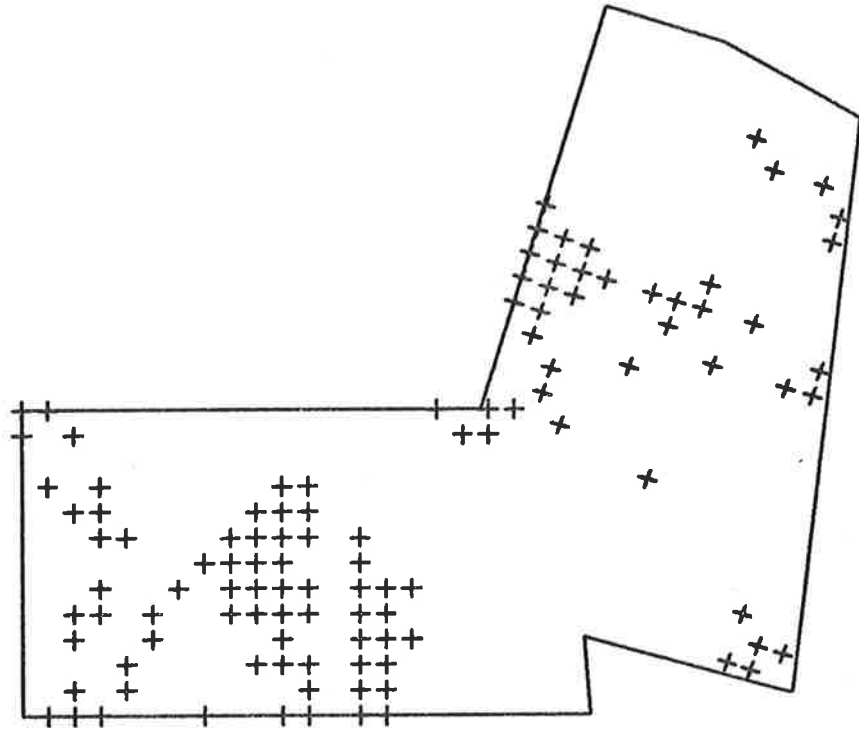


CYNOSURUS ECHINATUS

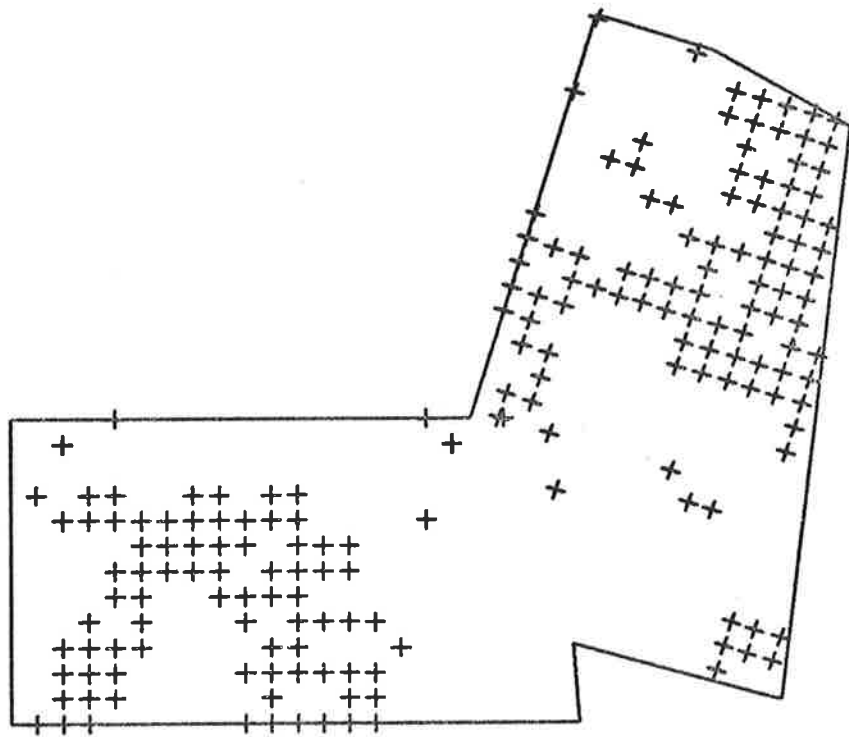
# KYEEMA CONSERVATION PARK

SCALE - 1 CM = 60 METRES

MAP 7-46



BRIZA MAXIMA

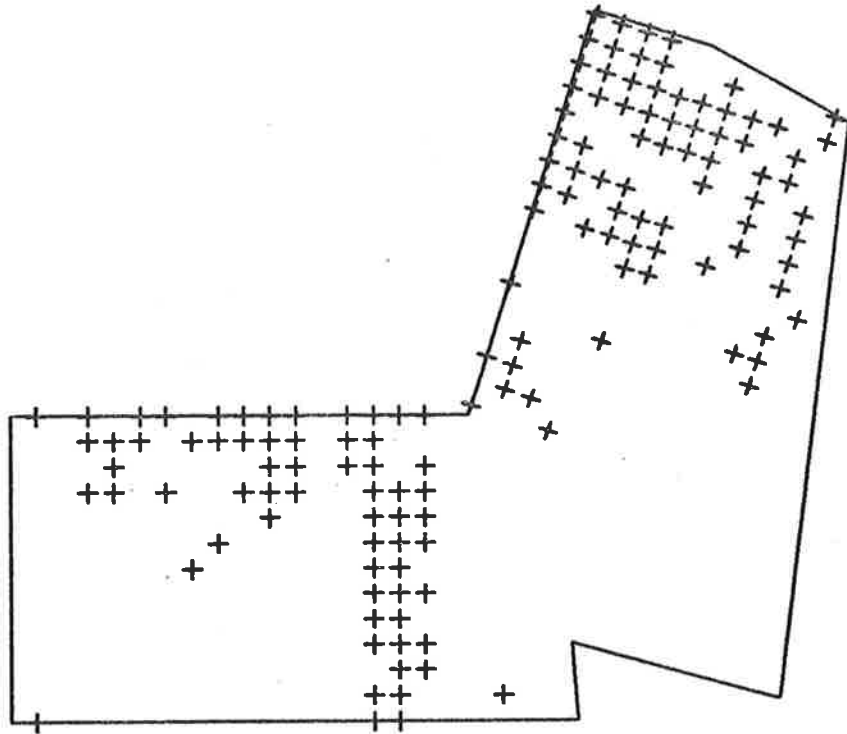


BRIZA MINOR

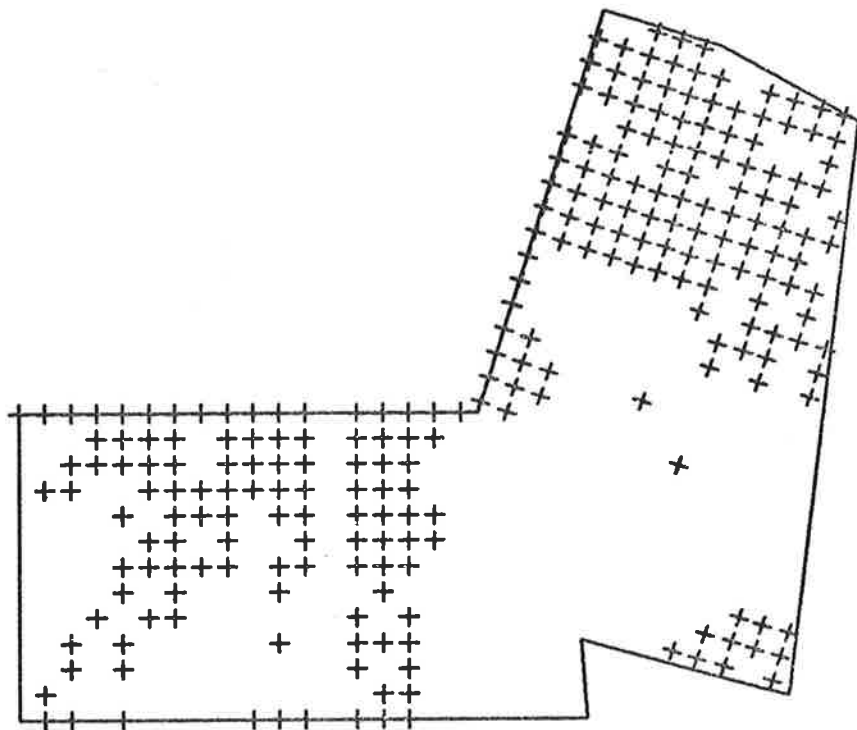
# KYEEMA CONSERVATION PARK

SCALE - 1 CM = 60 METRES

MAP 7-47



DACTYLIS GLOMERATA

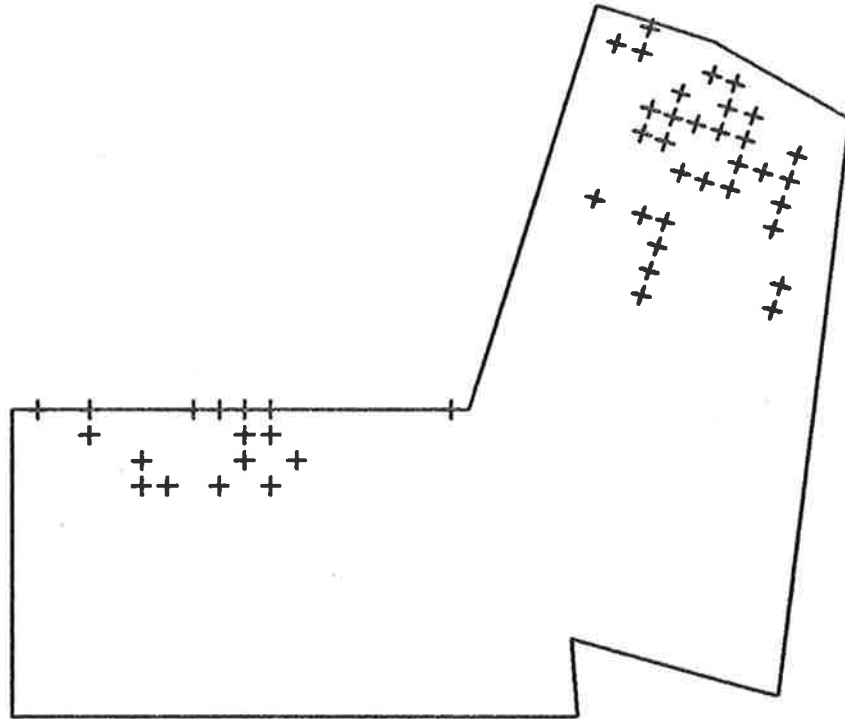


VULPIA SPP.

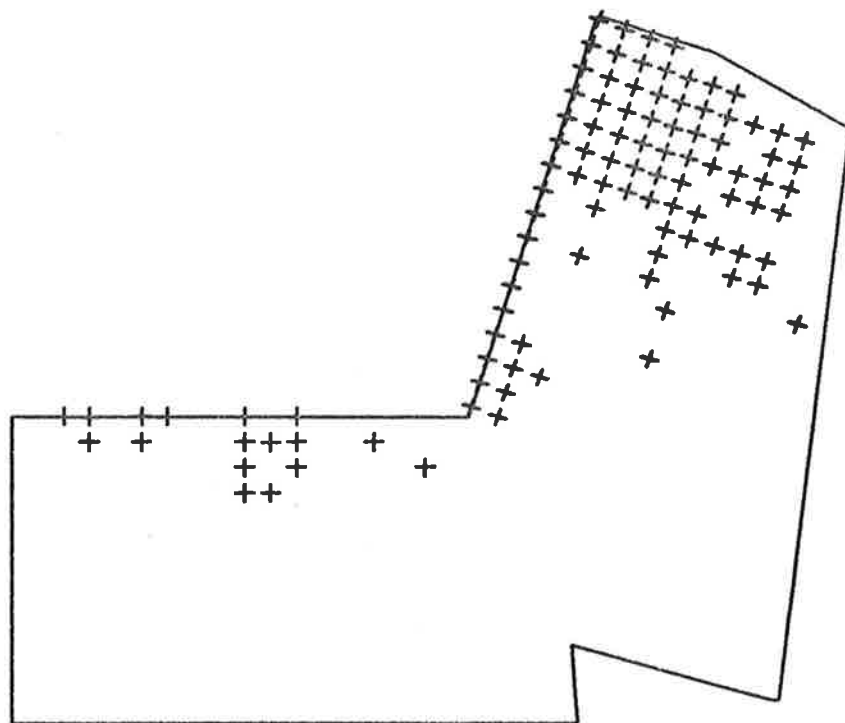
# KYEEMA CONSERVATION PARK

SCALE - 1 CM = 60 METRES

MAP 7-48



BROMUS SPP.

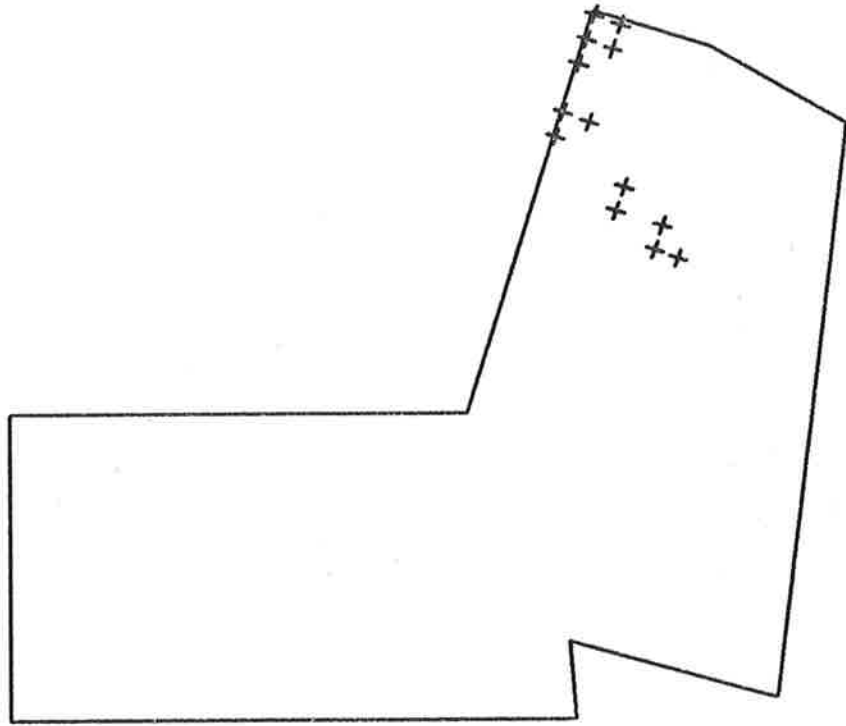


LOLIUM PERENNE

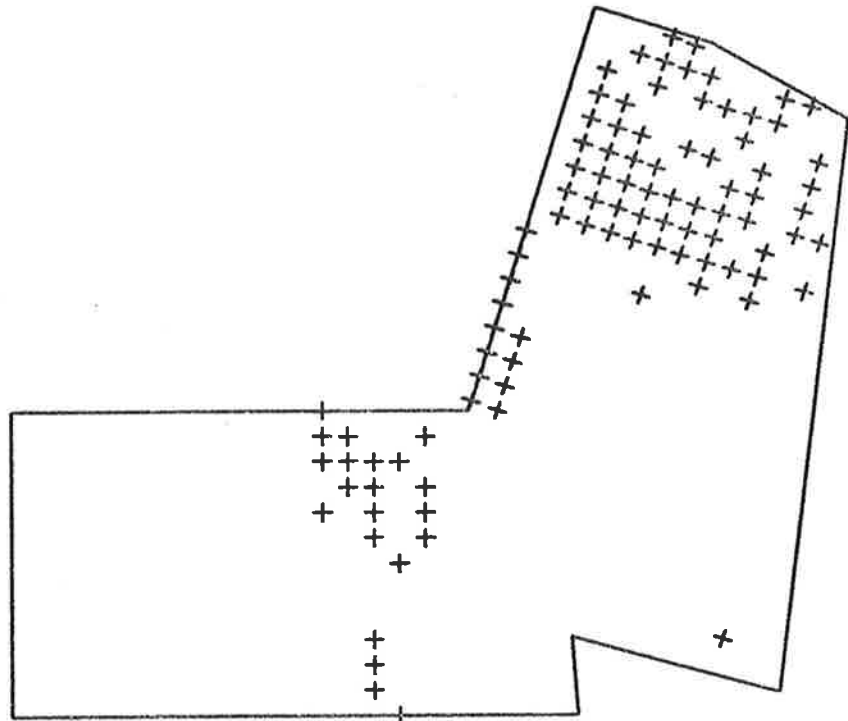
# KYEEMA CONSERVATION PARK

SCALE - 1 CM = 60 METRES

MAP 7-49



HORDEUM LEPORINUM

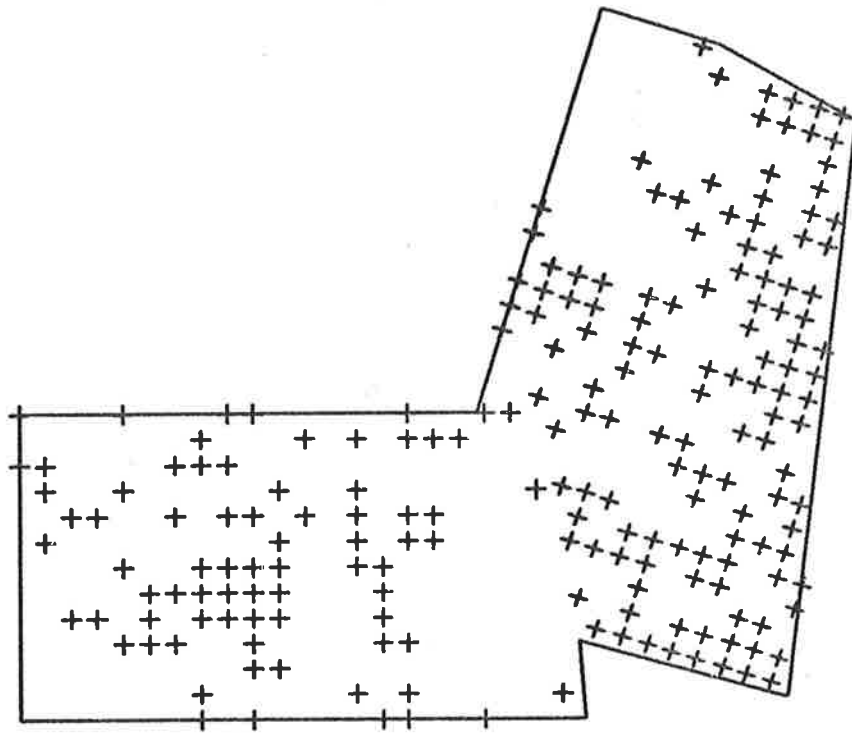


CYPERUS TENELLUS

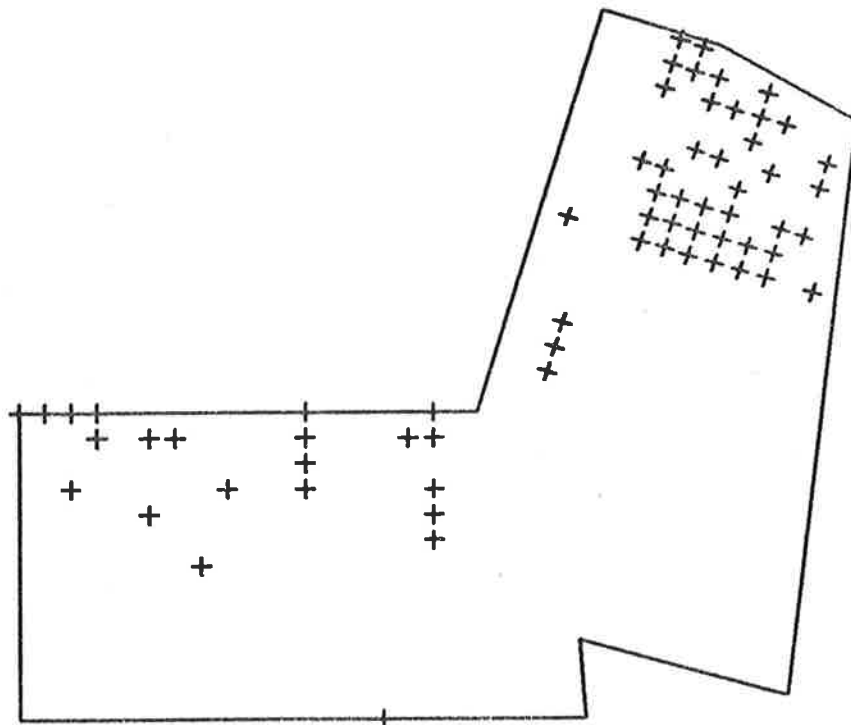
# KYEEMA CONSERVATION PARK

SCALE - 1 CM = 60 METRES

MAP 7-50



SCHØENUS SP.



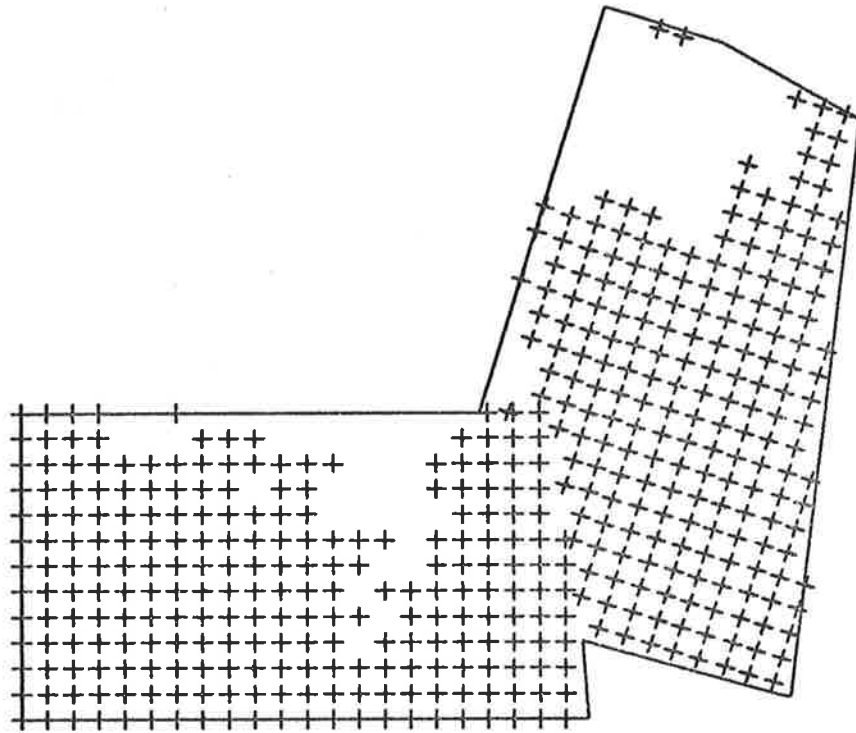
SCIRPUS ANTARCTICUS



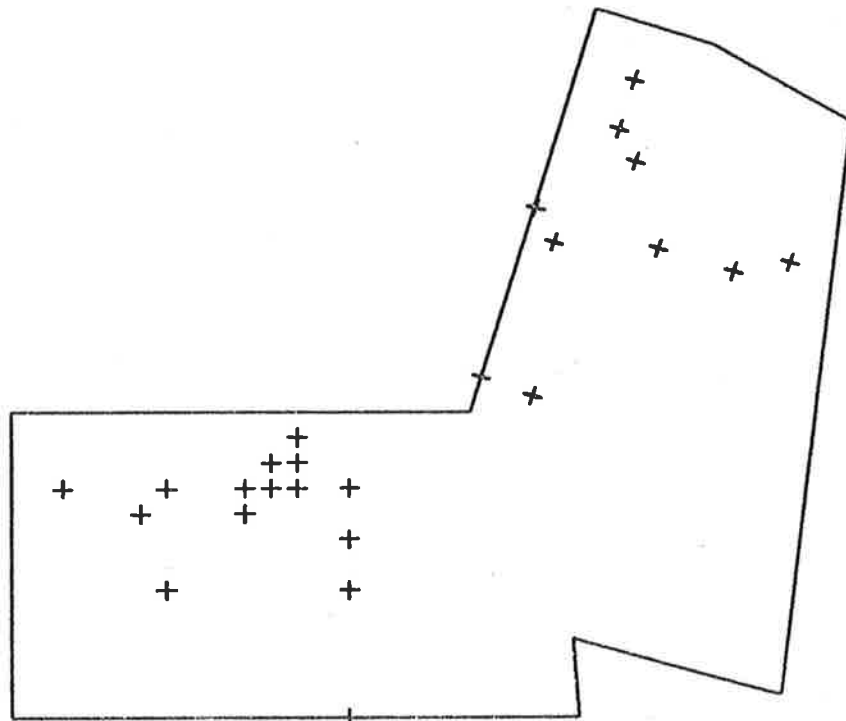
# KYEEMA CONSERVATION PARK

SCALE - 1 CM = 60 METRES

MAP 7-51



LEPIDOSPERMA SEMITERES

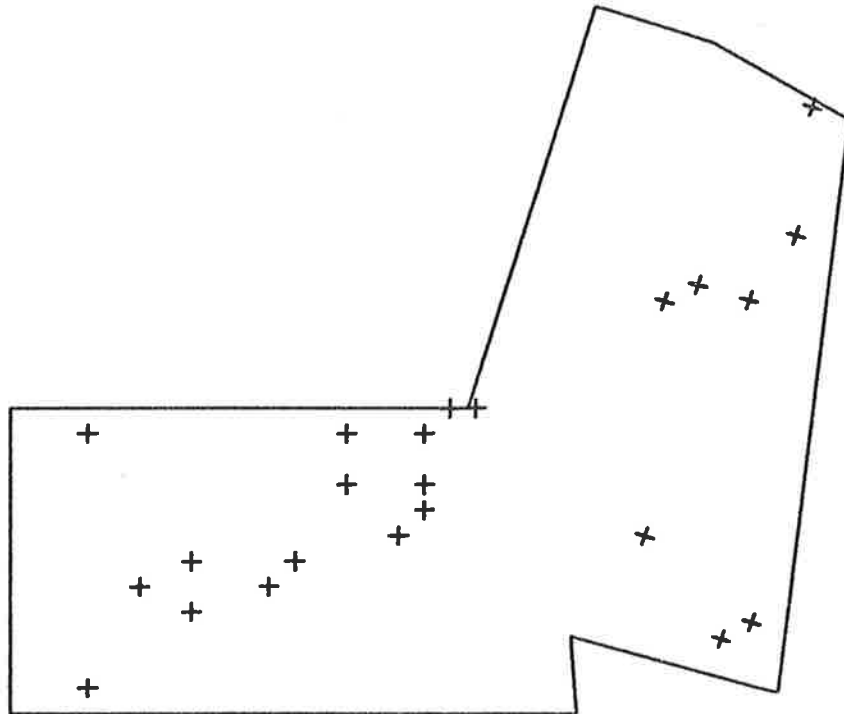


MACHAERINA GUNNII

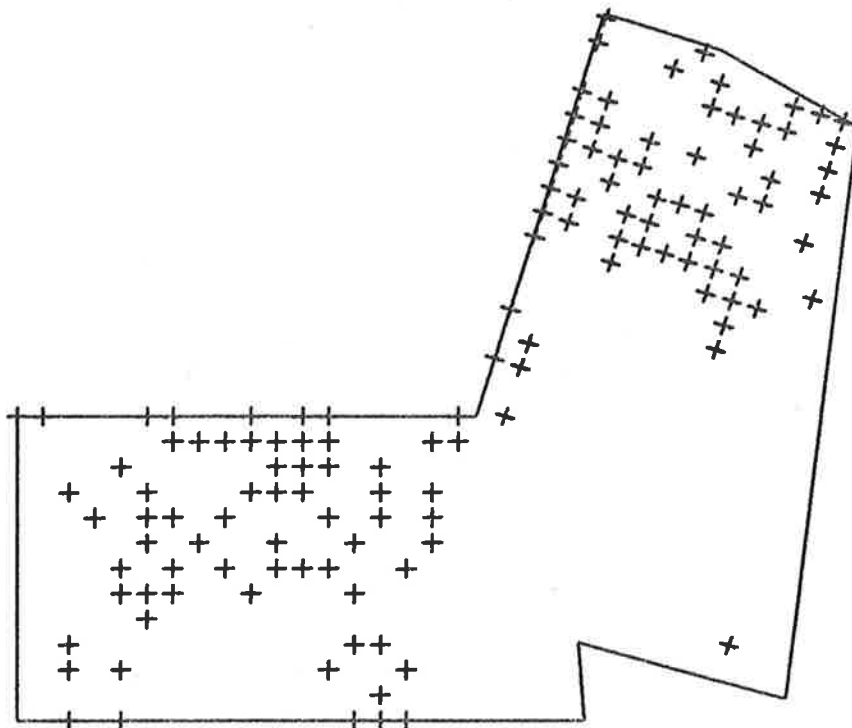
# KYEEMA CONSERVATION PARK

SCALE - 1 CM = 60 METRES

MAP 7-52



CENTROLEPIS ARISTATA

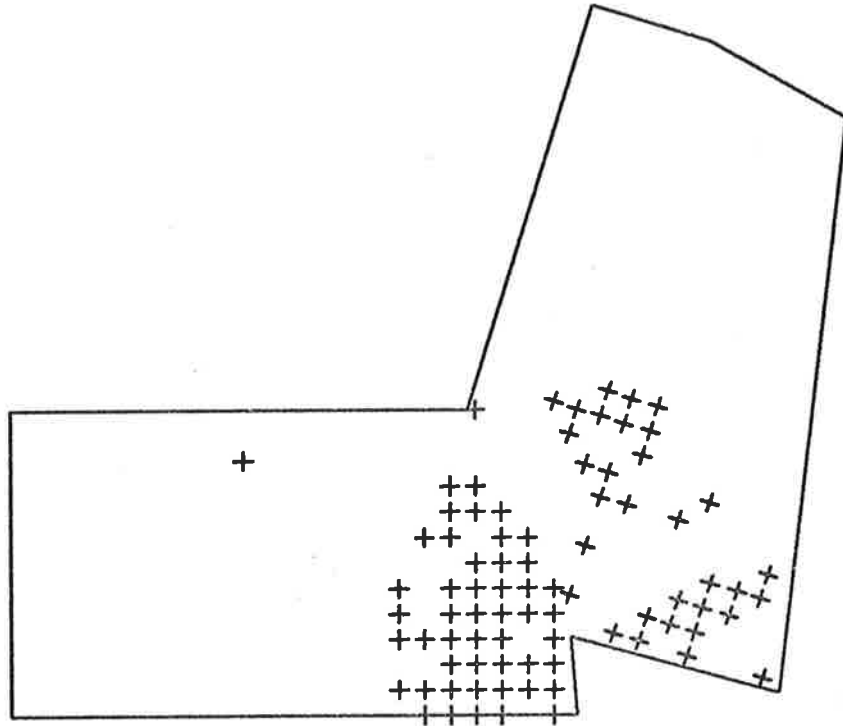


JUNCUS CAPITATUS

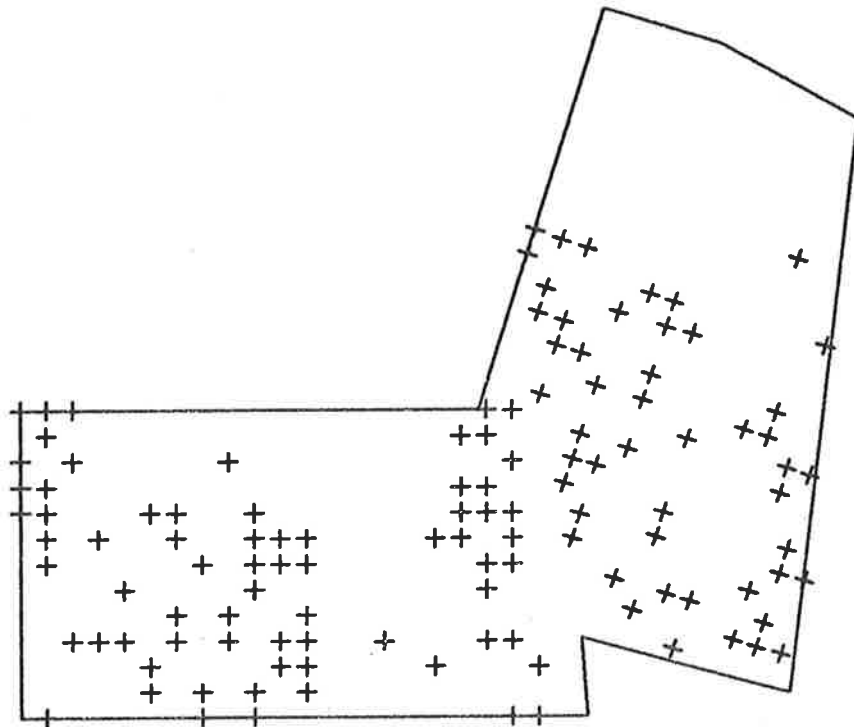
# KYEEMA CONSERVATION PARK

SCALE - 1 CM = 60 METRES

MAP 7-53



DIANELLA REVOLUTA

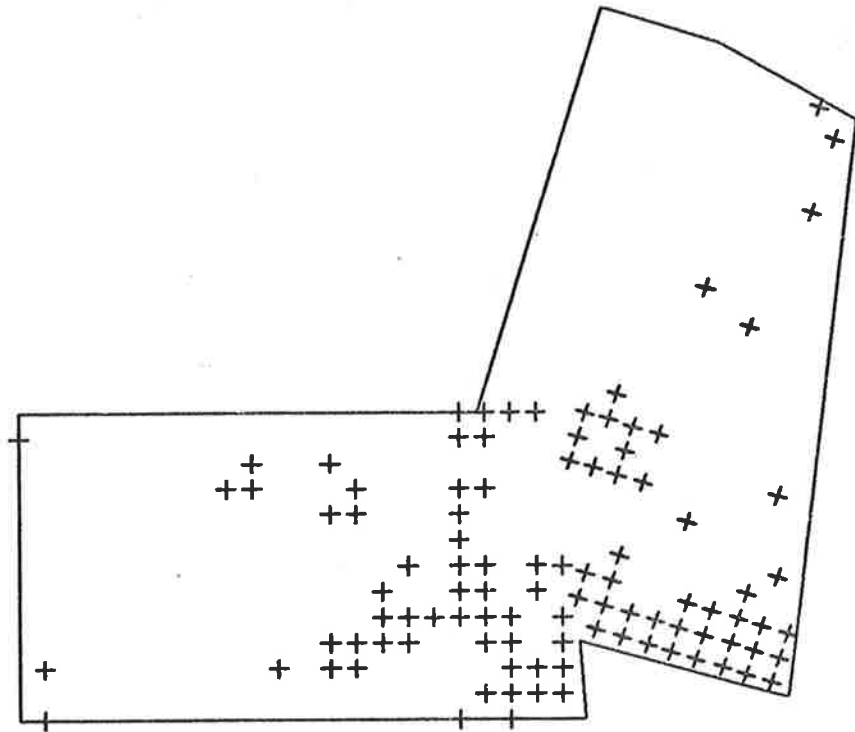


BURCHARDIA UMBELLATA

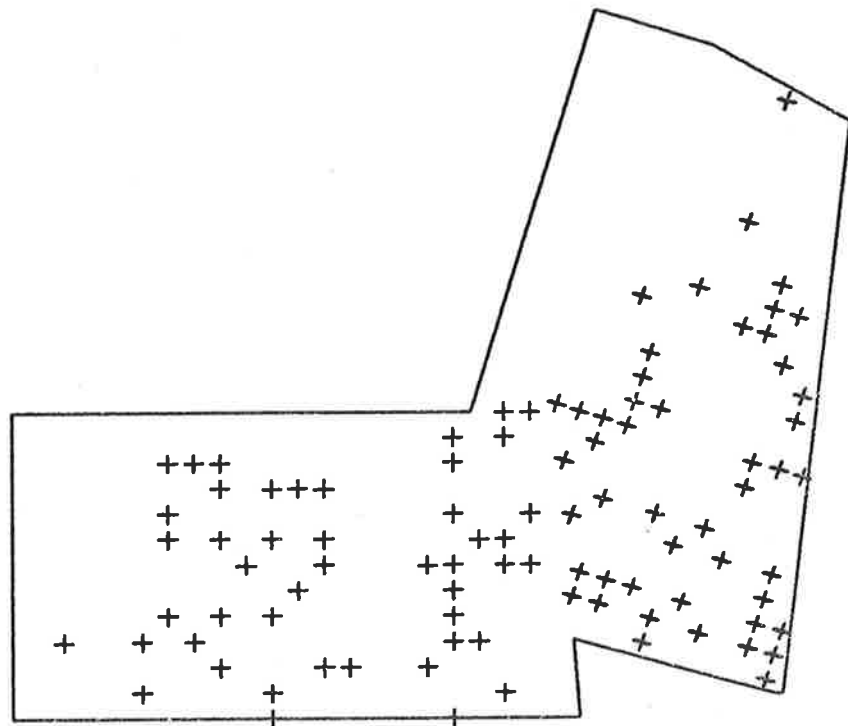
# KYEEMA CONSERVATION PARK

SCALE - 1 CM = 60 METRES

MAP 7-54



LOMANDRA DURA

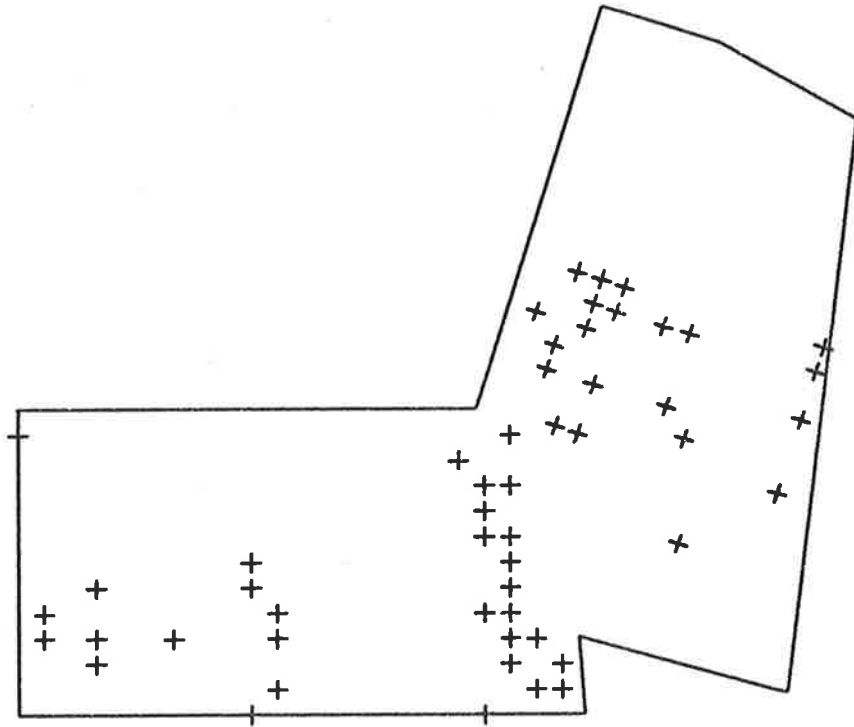


LOMANDRA SORORIA

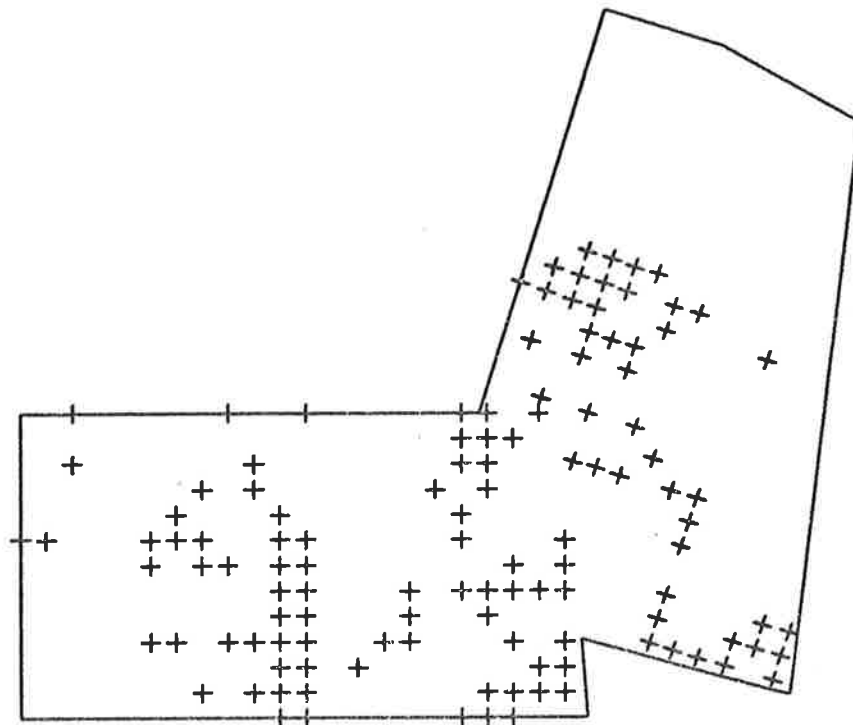
# KYEEMA CONSERVATION PARK

SCALE - 1 CM = 60 METRES

MAP 7-55



TRICORYNE ELATIØR

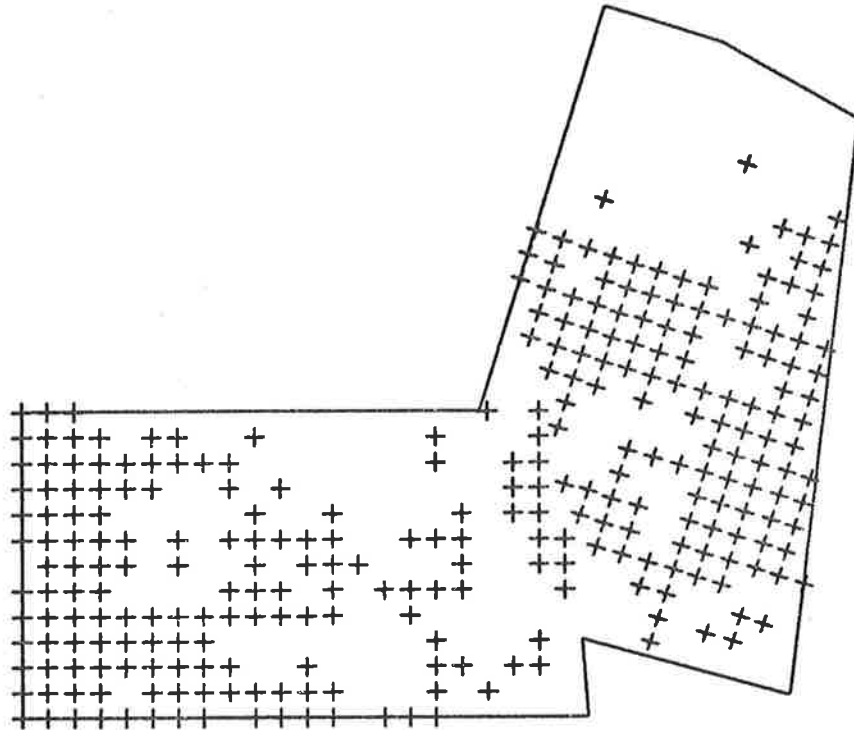


ARTHROPODIUM FIMBRIATUM

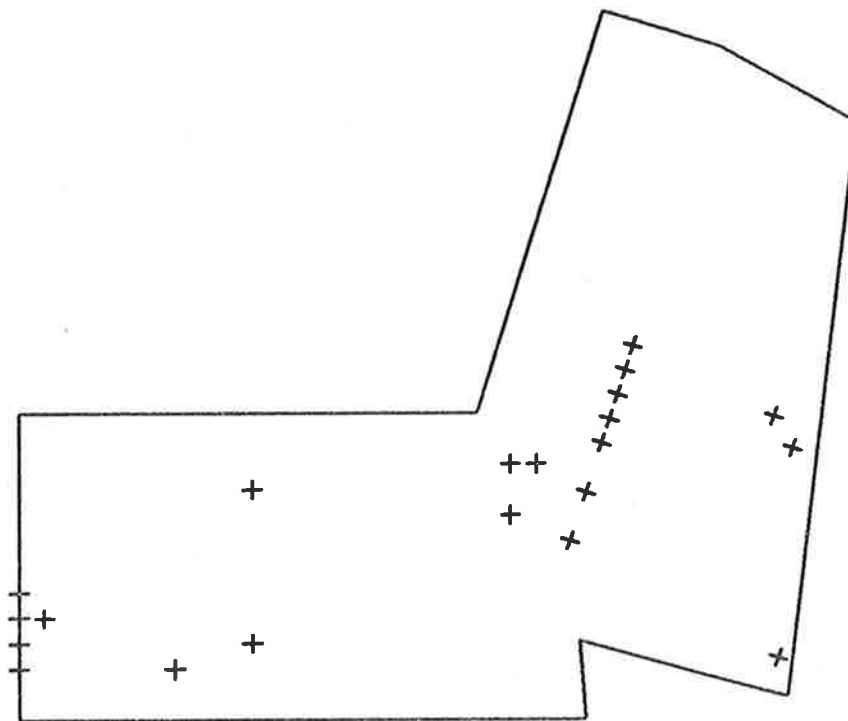
# KYEEMA CONSERVATION PARK

SCALE - 1 CM = 60 METRES

MAP 7-56



XANTHORRHOEA SEMIPLANA

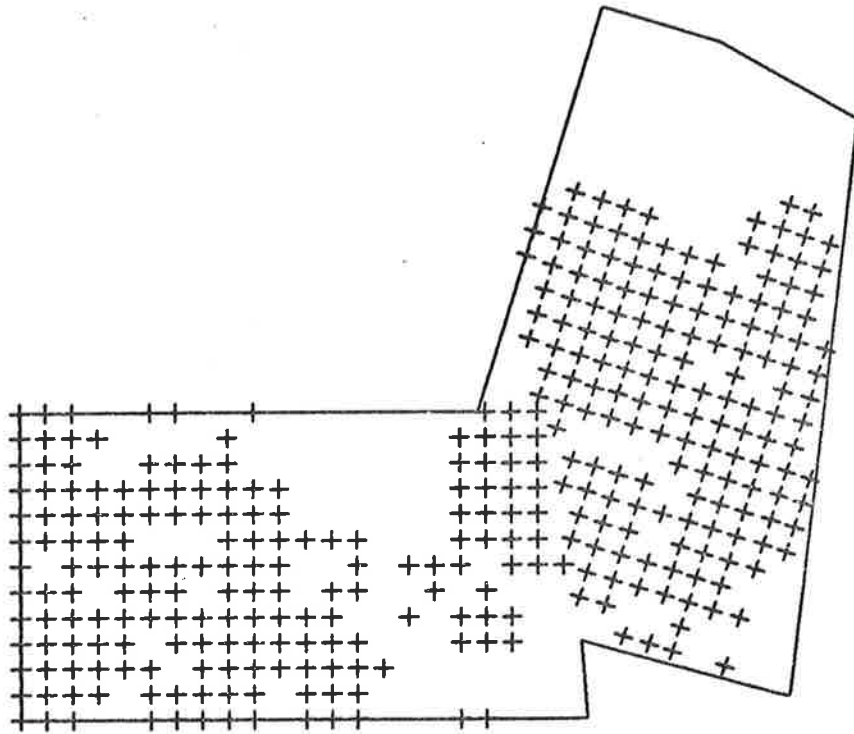


CASUARINA STRIATA

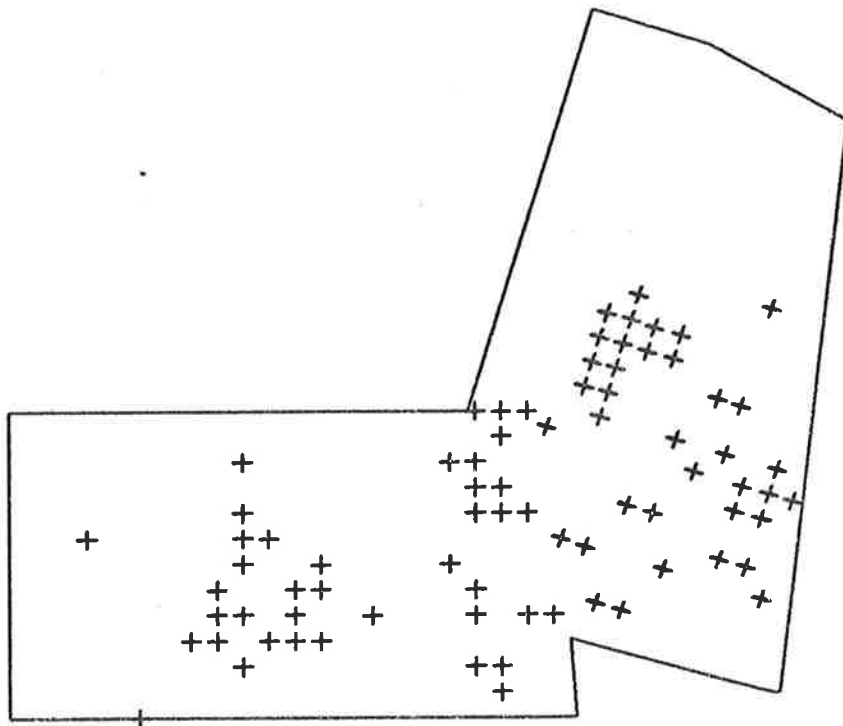
# KYEEMA CONSERVATION PARK

SCALE - 1 CM = 60 METRES

MAP 7-57



ISOETES CERATOPHYLLUS

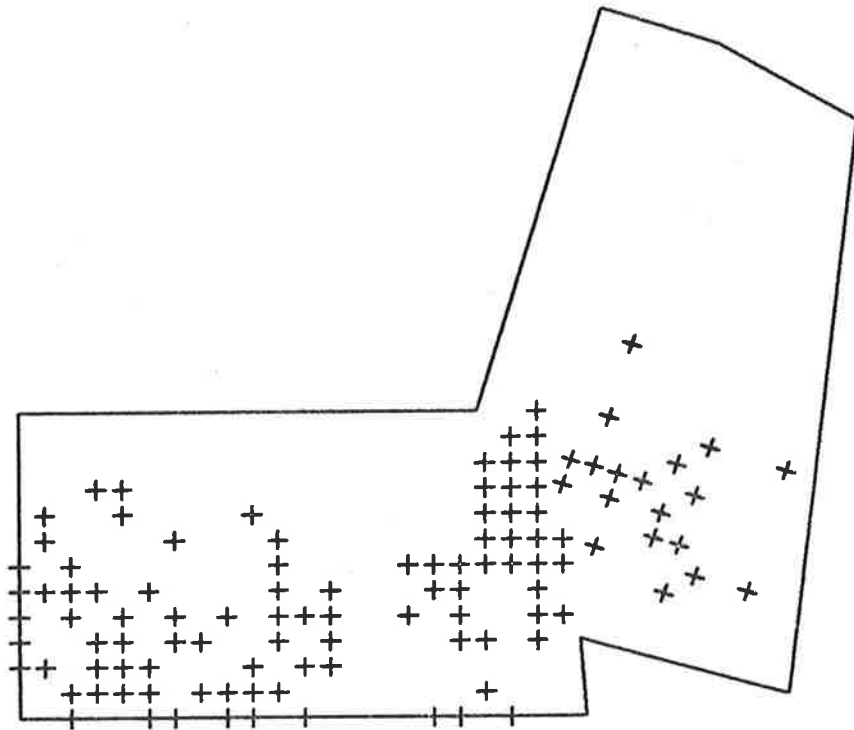


PERSOONIA JUNIPERINA

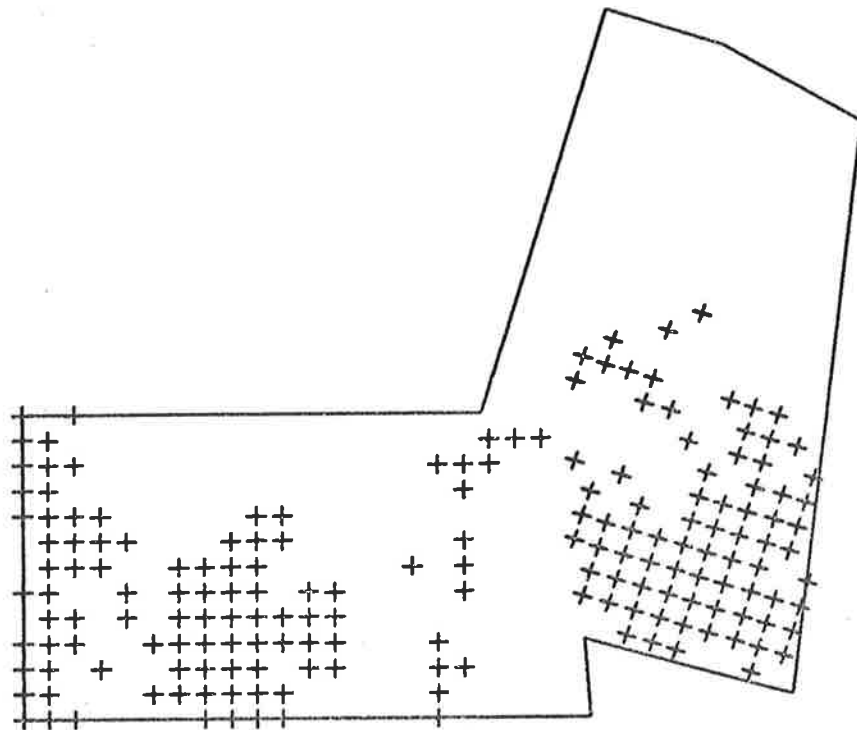
# KYEEMA CONSERVATION PARK

SCALE - 1 CM = 60 METRES

MAP 7-58



HAKEA ROSTRATA



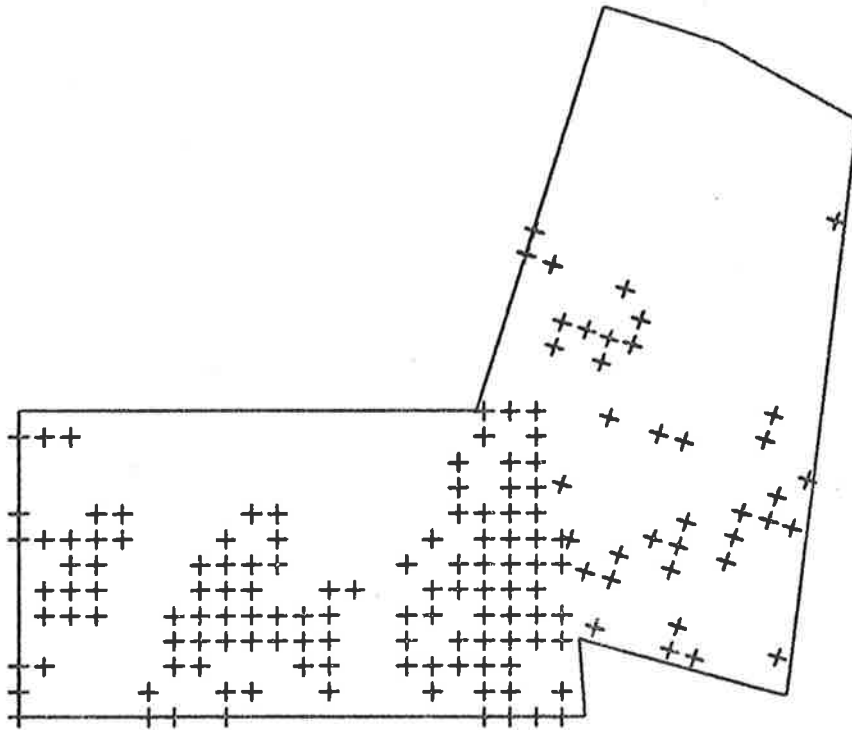
HAKEA RUGOSA



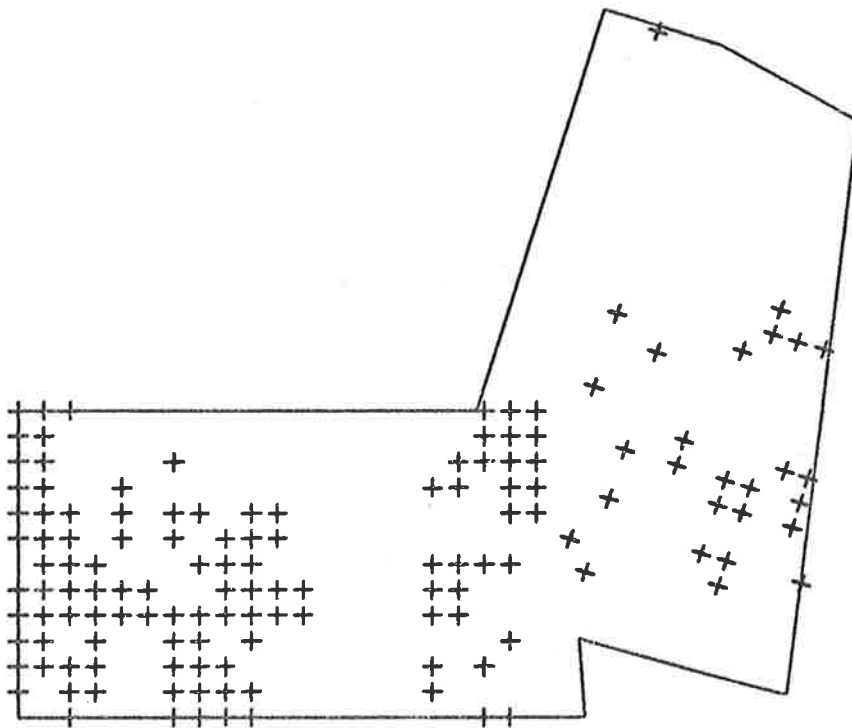
# KYEEMA CONSERVATION PARK

SCALE - 1 CM = 60 METRES

MAP 7-59



HAKEA ULICINA

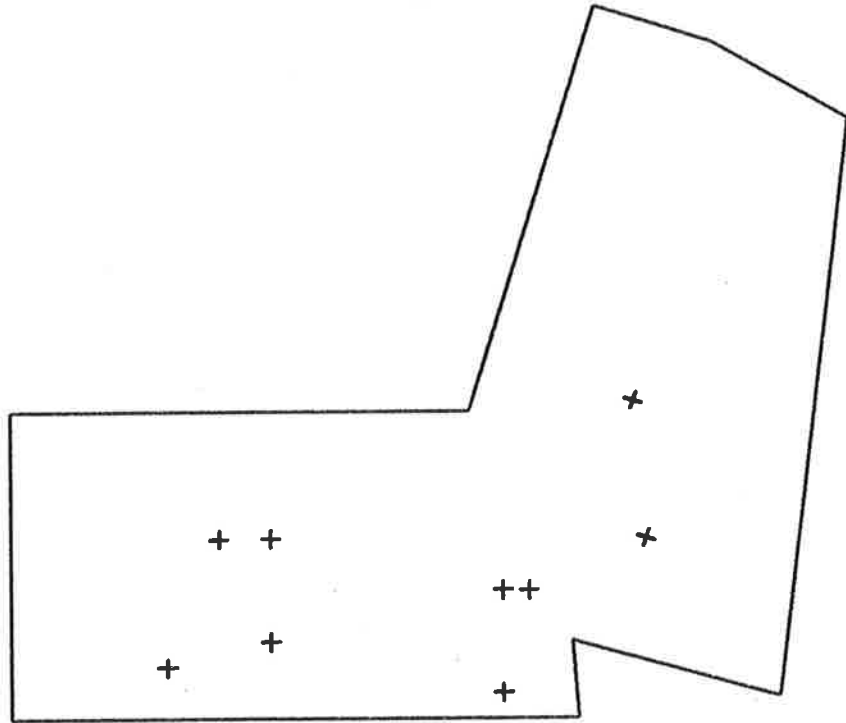


BANKSIA MARGINATA

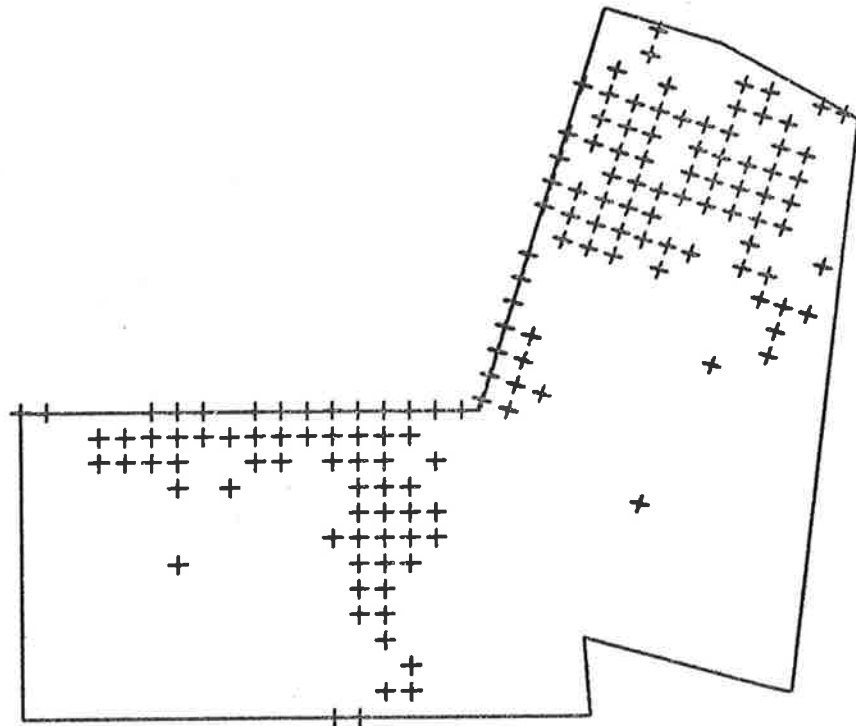
# KYEEMA CONSERVATION PARK

SCALE - 1 CM = 60 METRES

MAP 7-60



EXOCARPUS CUPRESSIFORMIS

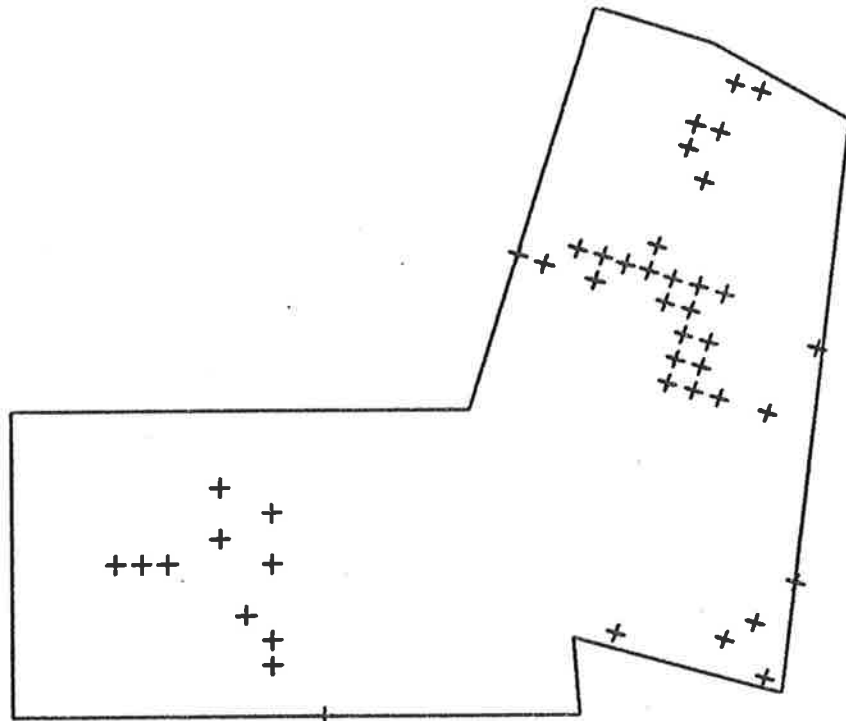


RUMEX ANGIOCARPUS

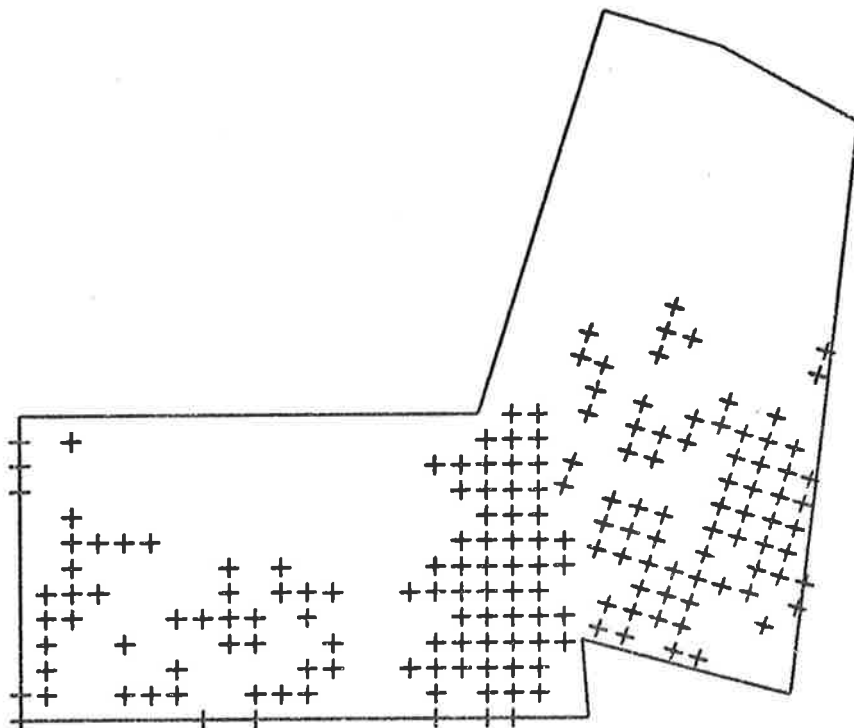
# KYEEMA CONSERVATION PARK

SCALE - 1 CM = 60 METRES

MAP 7-61



CERASTIUM GLOMERATUM

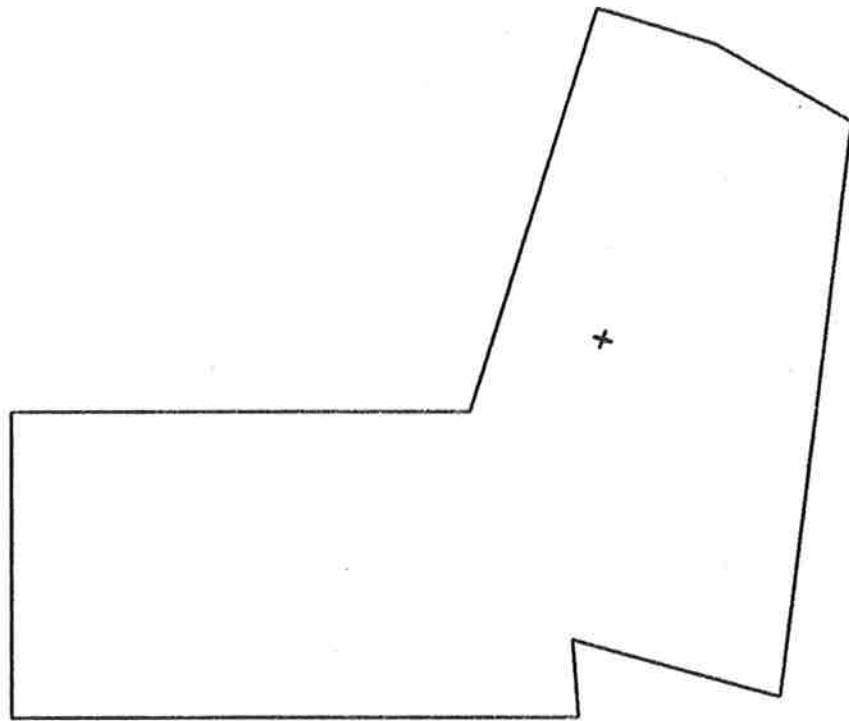


CASSYTHA GLABELLA

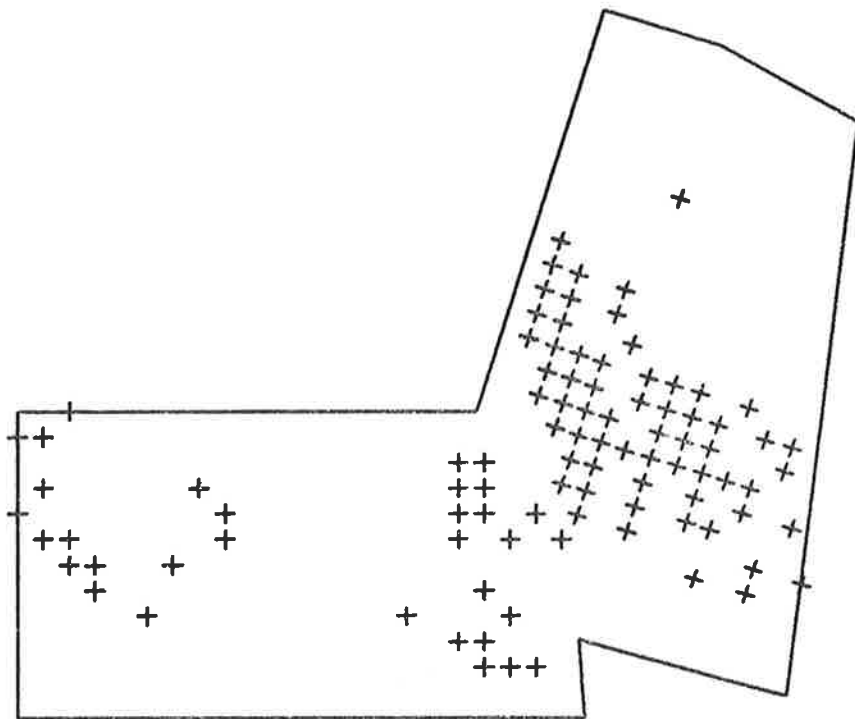
# KYEEMA CONSERVATION PARK

SCALE - 1 CM = 60 METRES

MAP 7-62



DROSERA WHITTAKERI

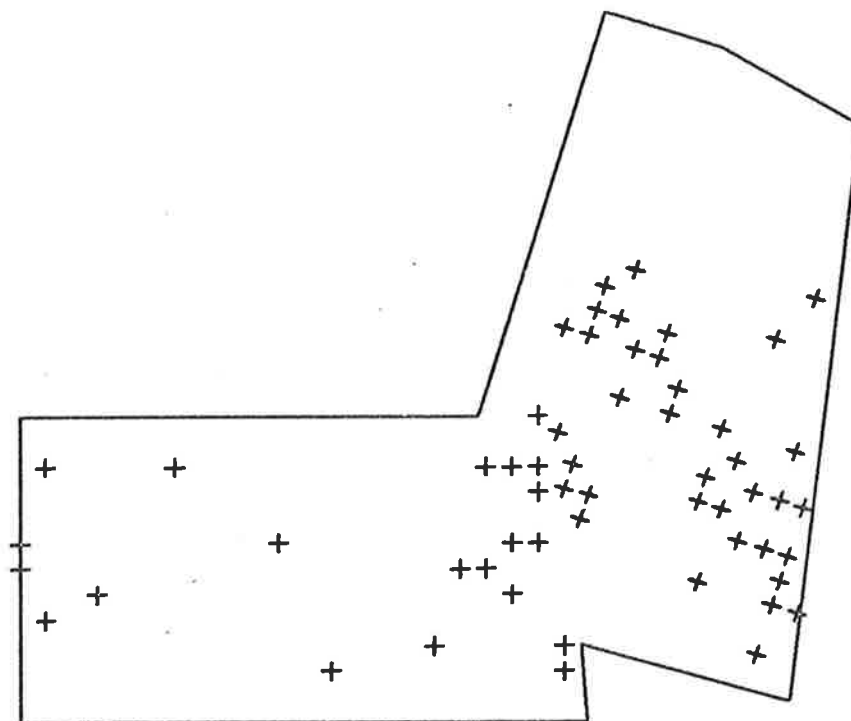


DROSERA SPP.

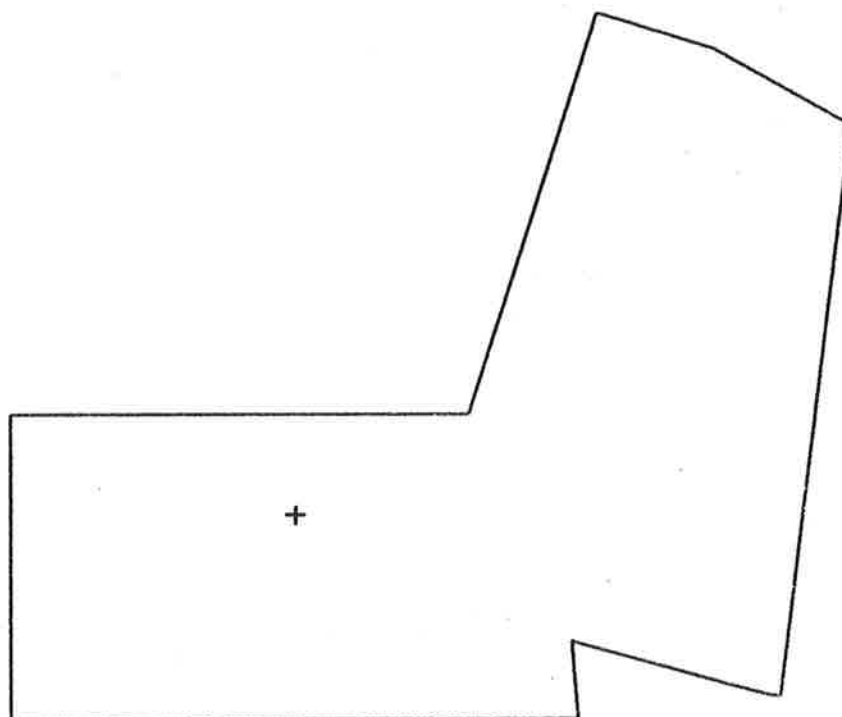
# KYEEMA CONSERVATION PARK

SCALE - 1 CM = 60 METRES

MAP 7-63



BILLARDIERA SERICOPHORA

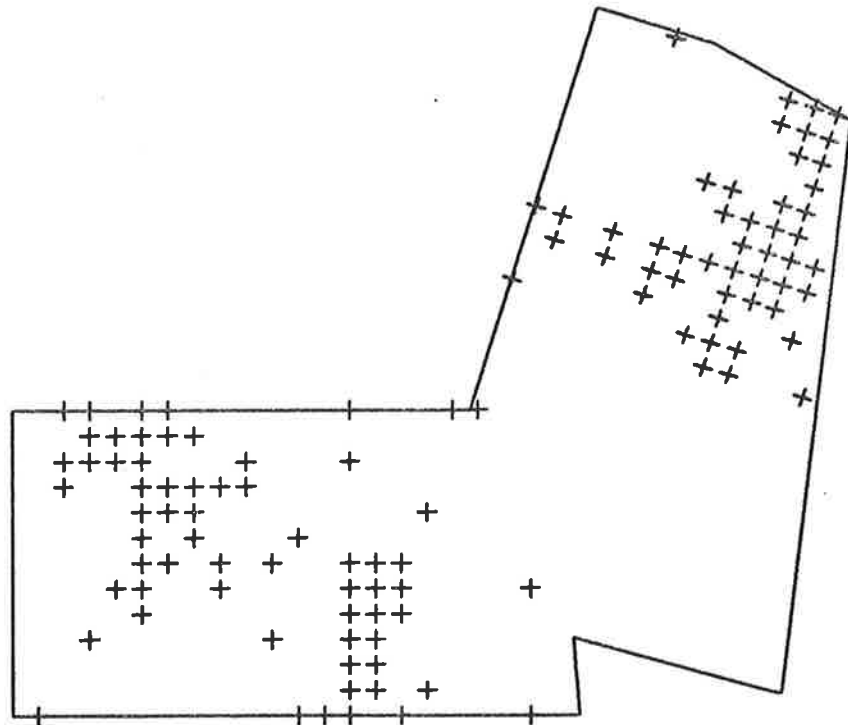


ROSA RUBIGINOSA

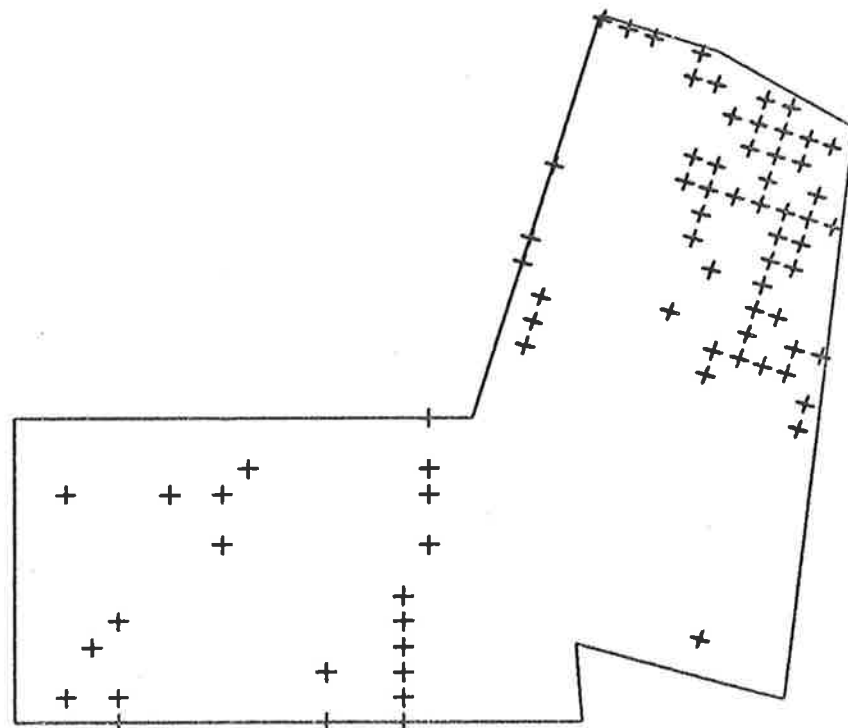
# KYEEMA CONSERVATION PARK

SCALE - 1 CM = 60 METRES

MAP 7-64



ACAENA OVINA

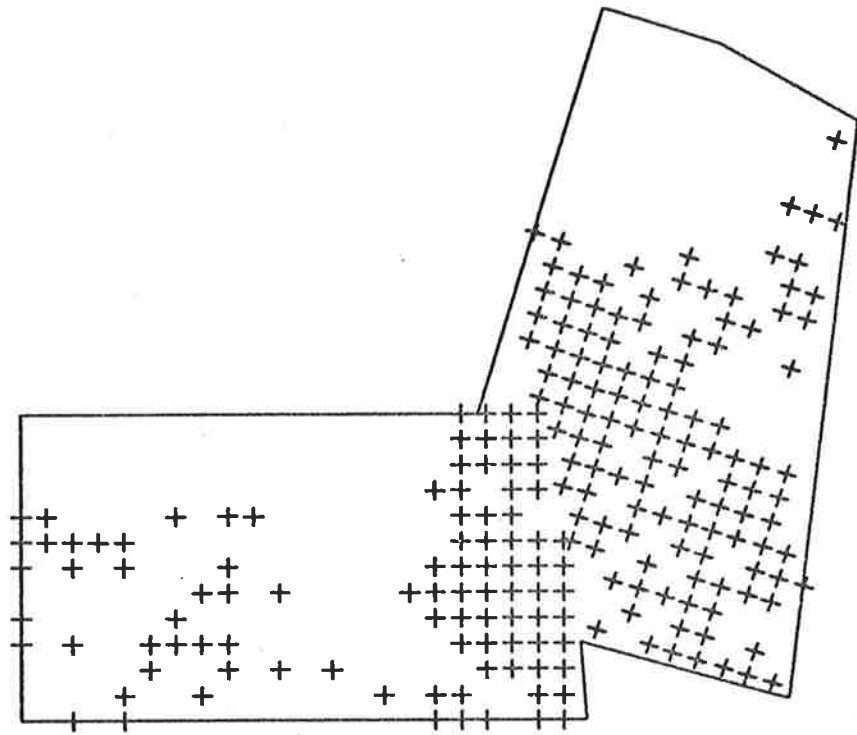


ACAENA ANSERINIFOLIA

# KYEEMA CONSERVATION PARK

SCALE - 1 CM = 60 METRES

MAP 7-65

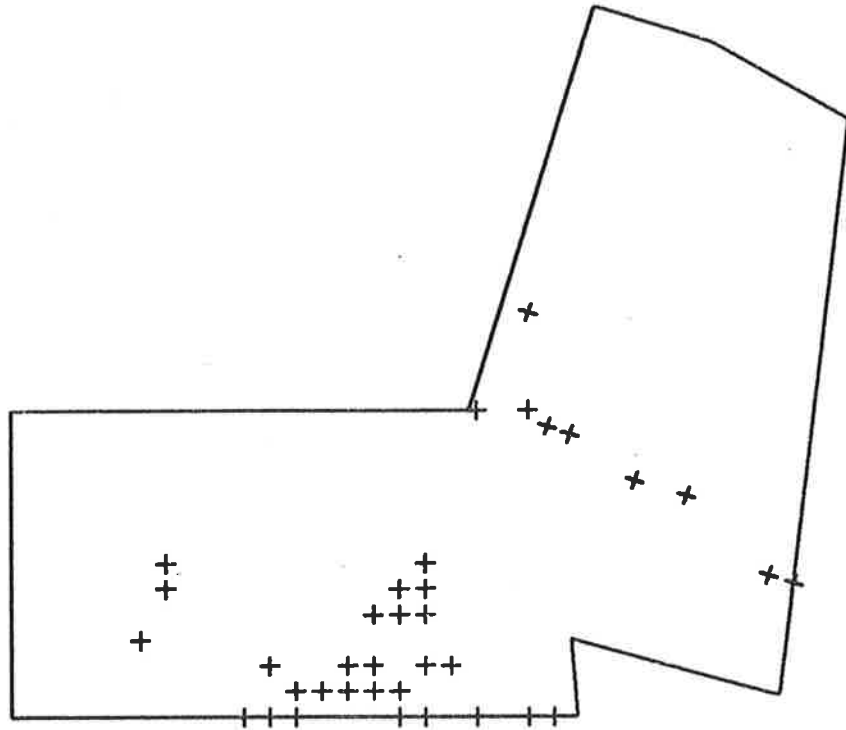


ACACIA MYRTIFOLIA

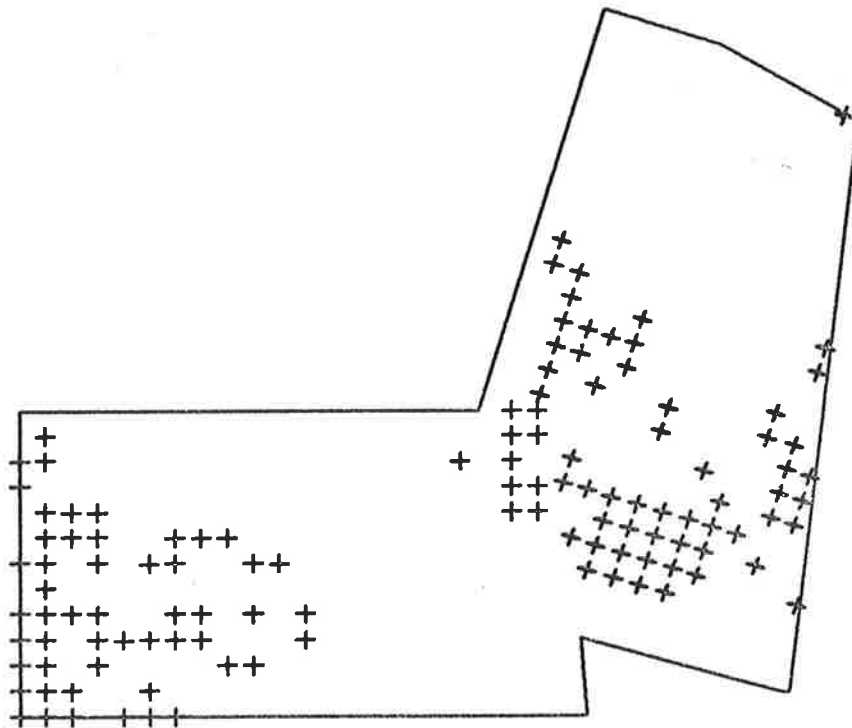
# KYEEMA CONSERVATION PARK

SCALE - 1 CM = 60 METRES

MAP 7-66



ACACIA VERTICILLATA



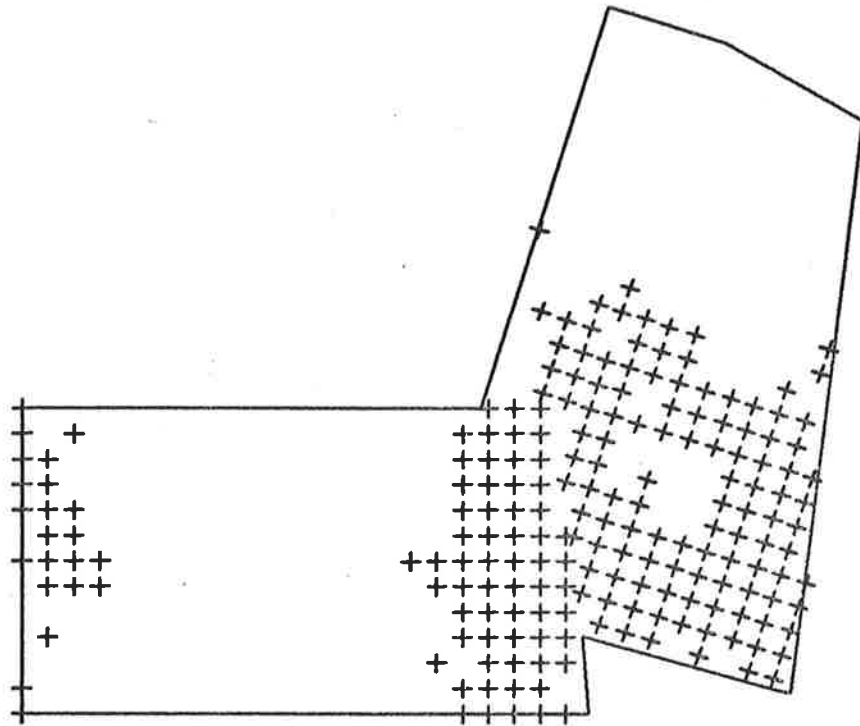
GOMPHOLOBIUM ECOSTATUM



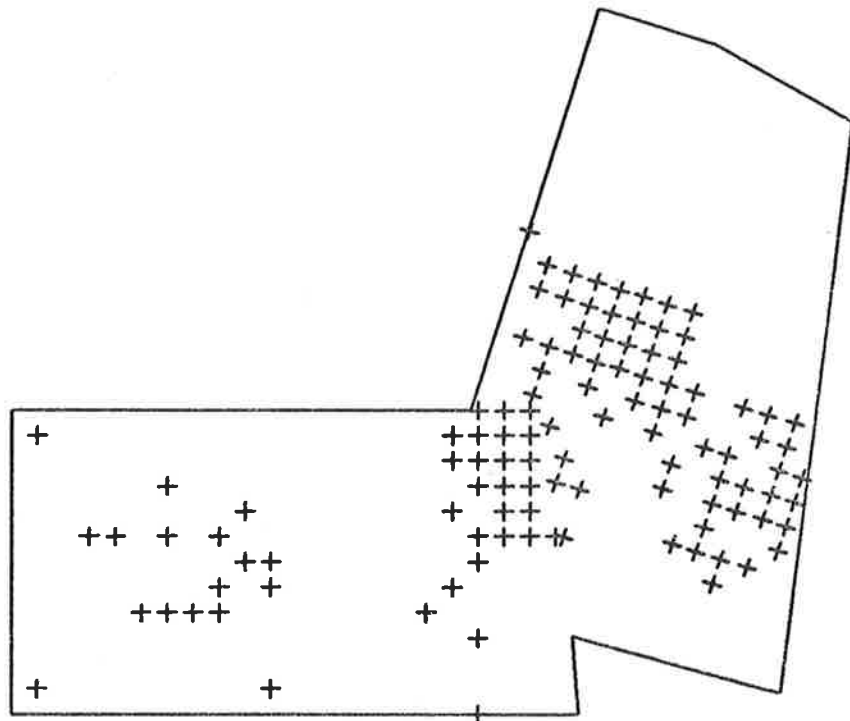
# KYEEMA CONSERVATION PARK

SCALE - 1 CM = 60 METRES

MAP 7-67



DAVIESIA VIRGATA

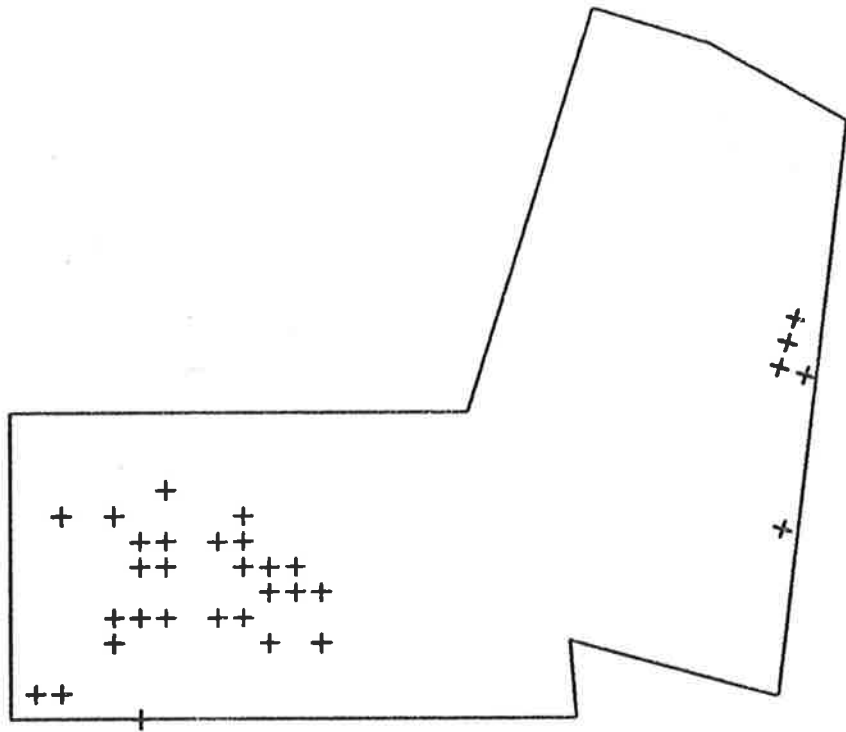


DAVIESIA ULICIFOLIA

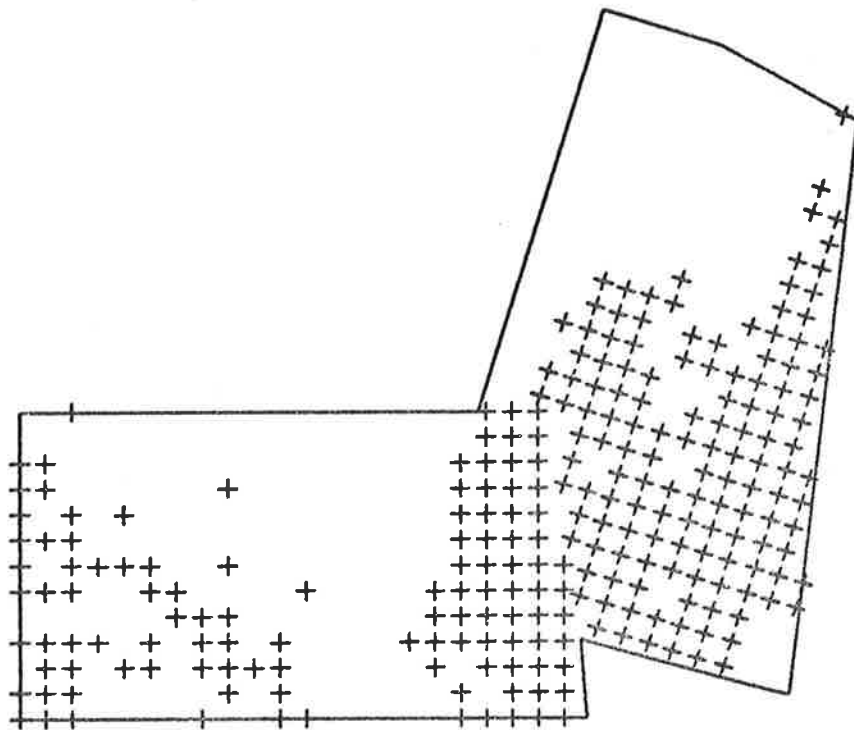
# KYEEMA CONSERVATION PARK

SCALE - 1 CM = 60 METRES

MAP 7-68



DAVIESIA BREVIFOLIA

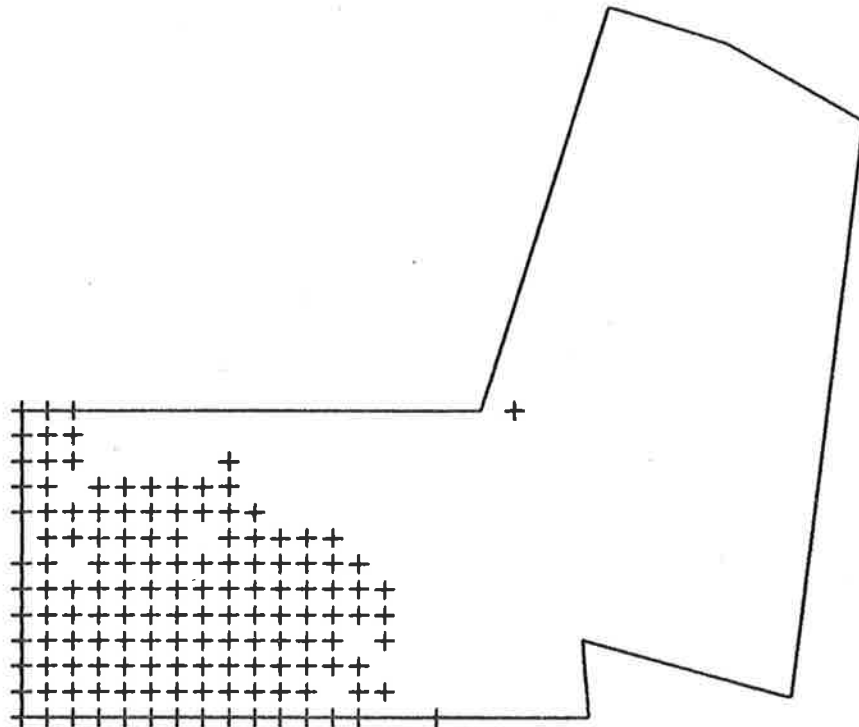


PULTENAEA DAPHNOIDES

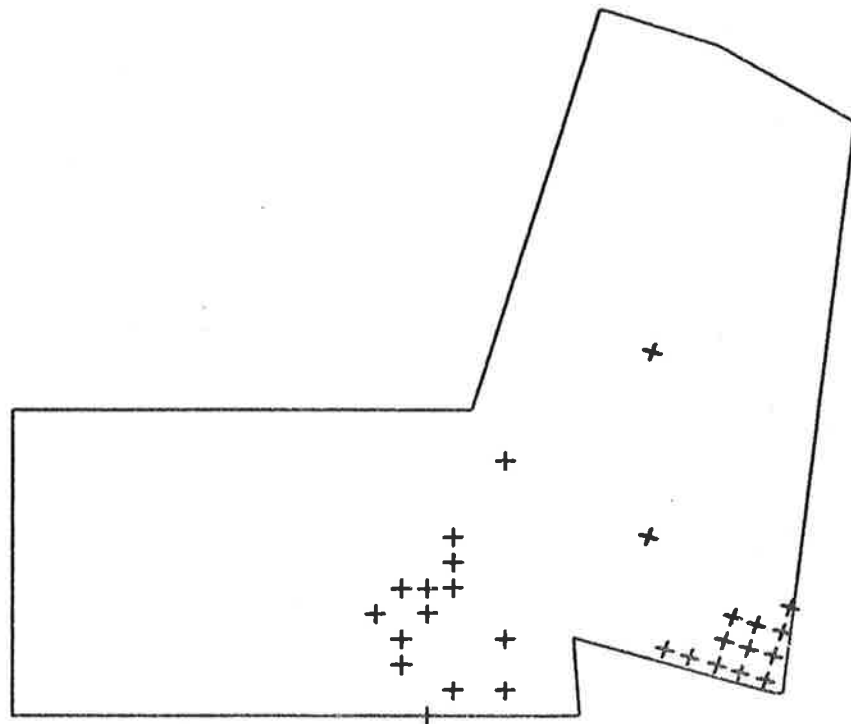
# KYEEMA CONSERVATION PARK

SCALE - 1 CM = 60 METRES

MAP 7-69



PULTENAEA INVOLUCRATA

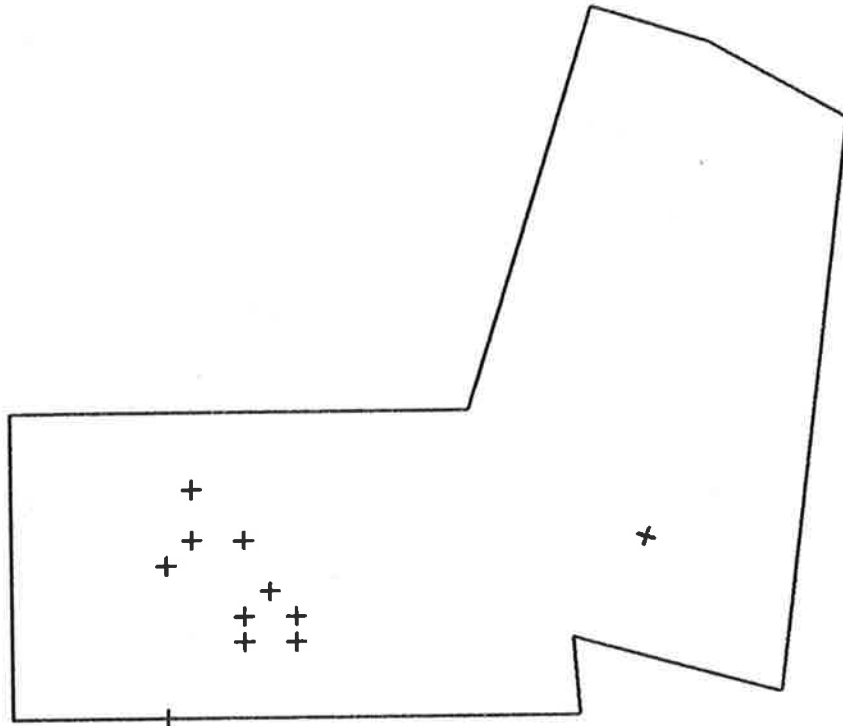


PULTENAEA LARGIFLORENS

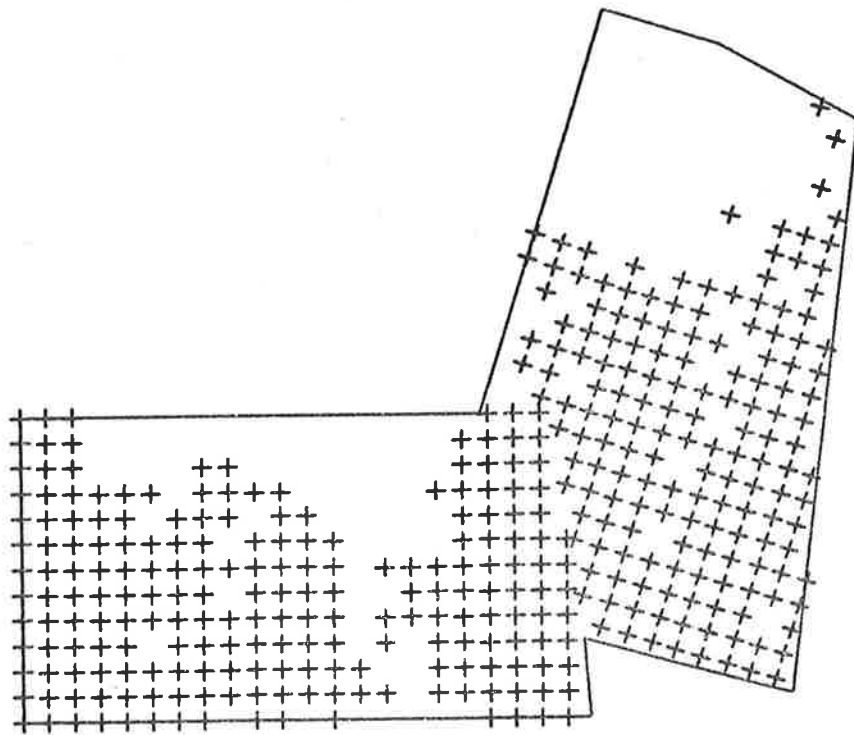
# KYEEMA CONSERVATION PARK

SCALE - 1 CM = 60 METRES

MAP 7-70



DILLWYNIA HISPIDA

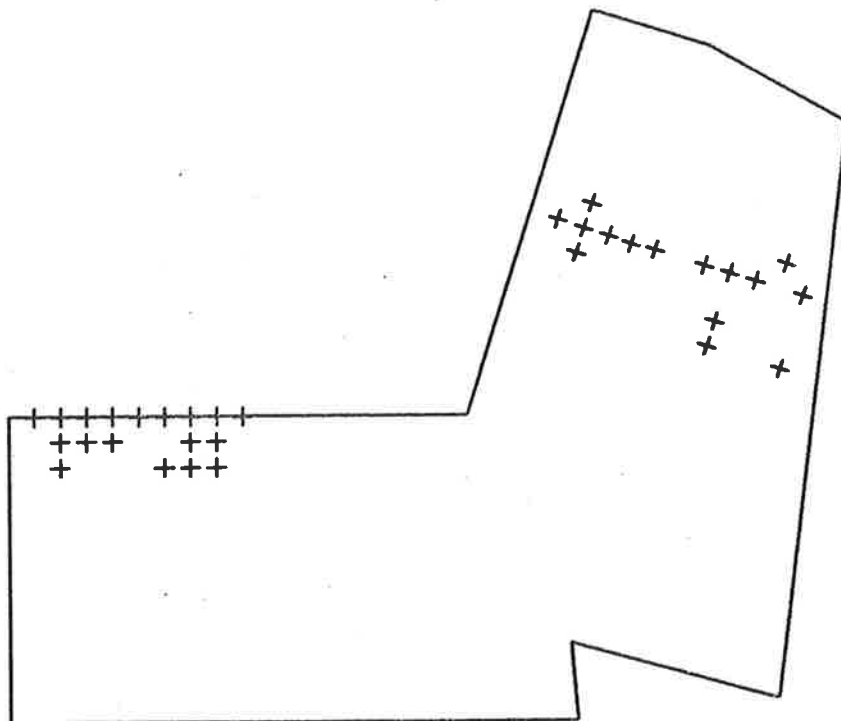


PLATYLOBIUM OBTUSANGULUM

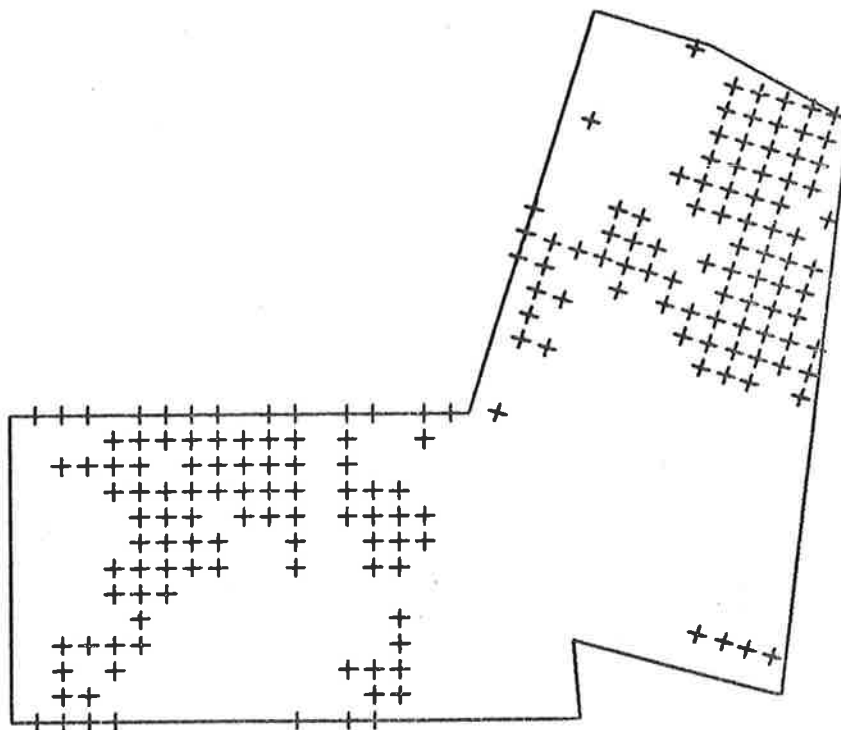
# KYEEMA CONSERVATION PARK

SCALE - 1 CM = 60 METRES

MAP 7-71



ULEX EUROPAEUS

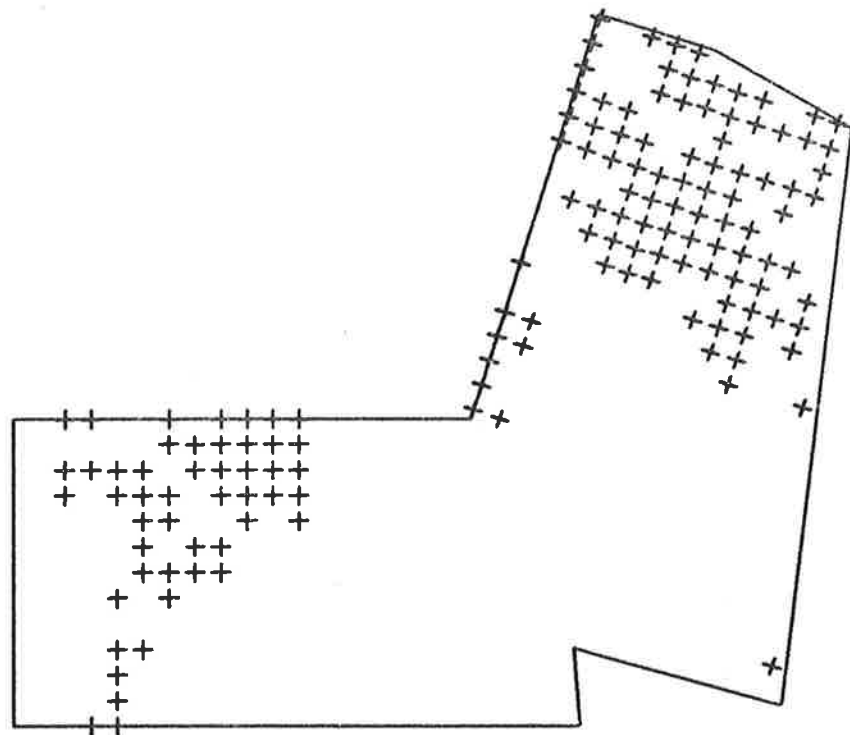


TRIFOLIUM CAMPESTRE

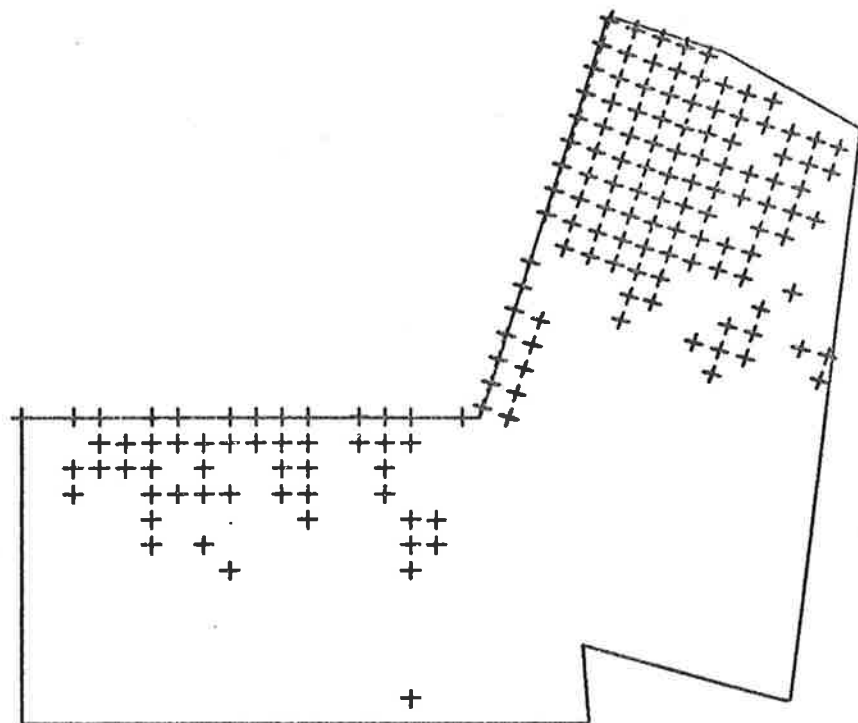
# KYEEMA CONSERVATION PARK

SCALE - 1 CM = 60 METRES

MAP 7-72



TRIFOLIUM MICRANTHUM

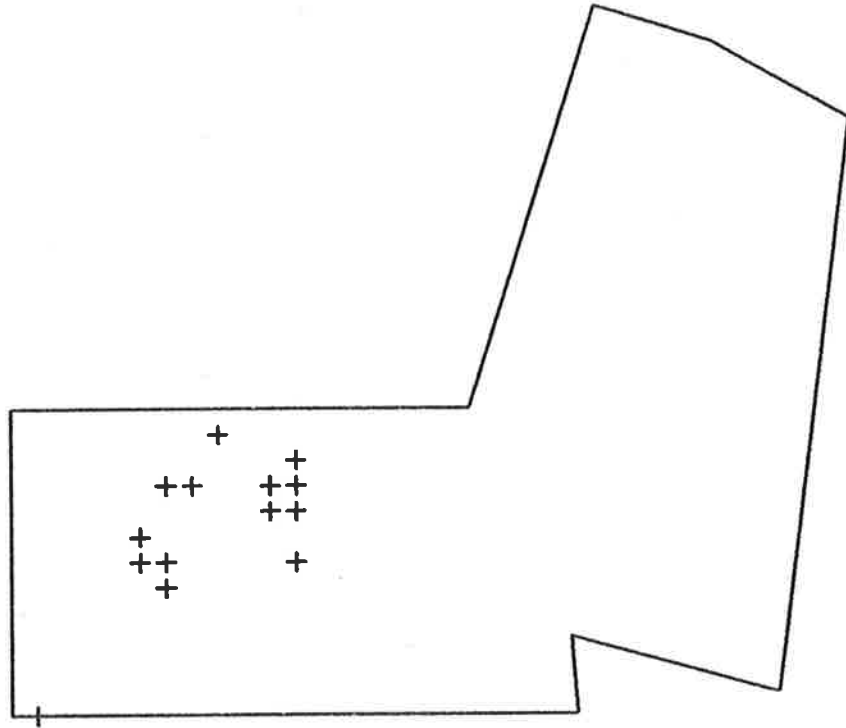


TRIFOLIUM REPENS

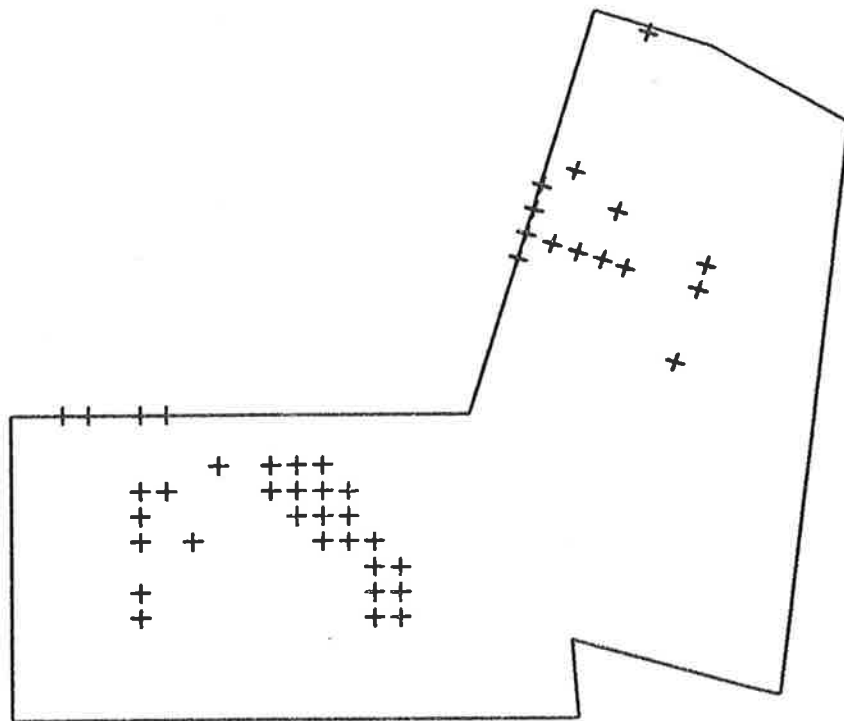
# KYEEMA CONSERVATION PARK

SCALE - 1 CM = 60 METRES

MAP 7-73



TRIFOLIUM ARVENSE

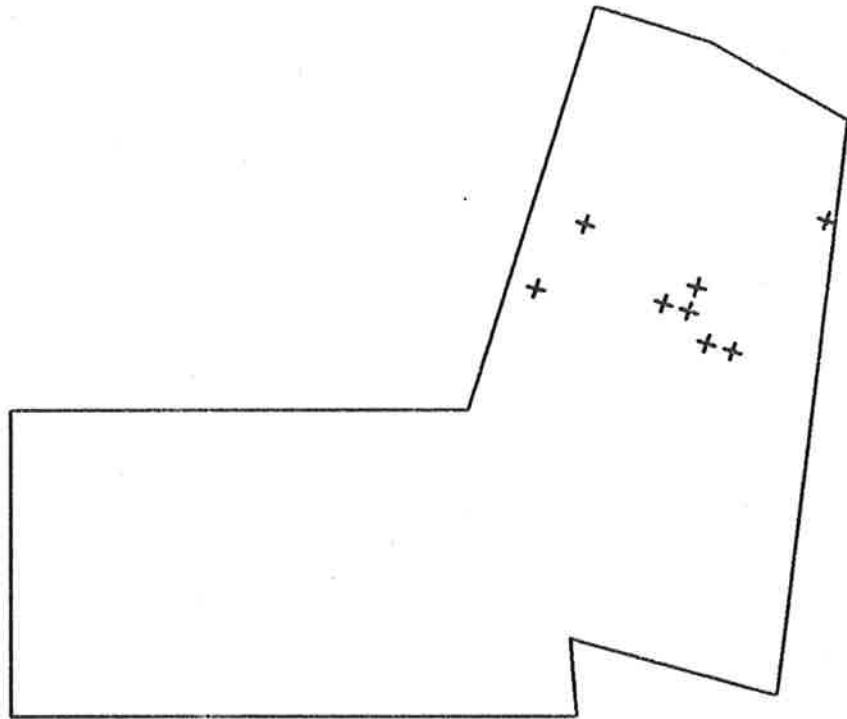


TRIFOLIUM ANGUSTIFOLIUM

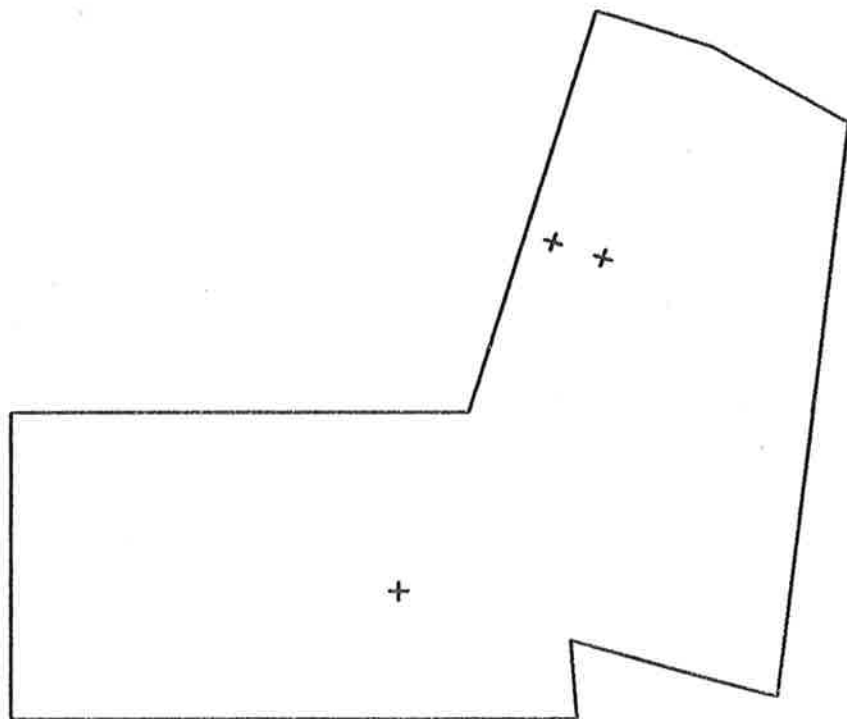
# KYEEMA CONSERVATION PARK

SCALE - 1 CM = 60 METRES

MAP 7-74



KENNEDIA PROSTRATA



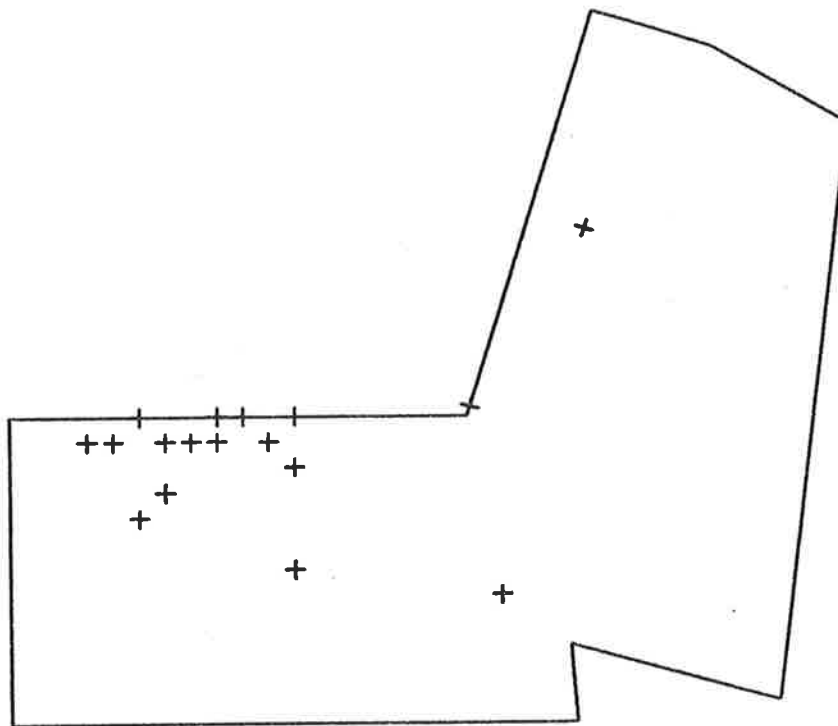
GERANIUM PILOSUM



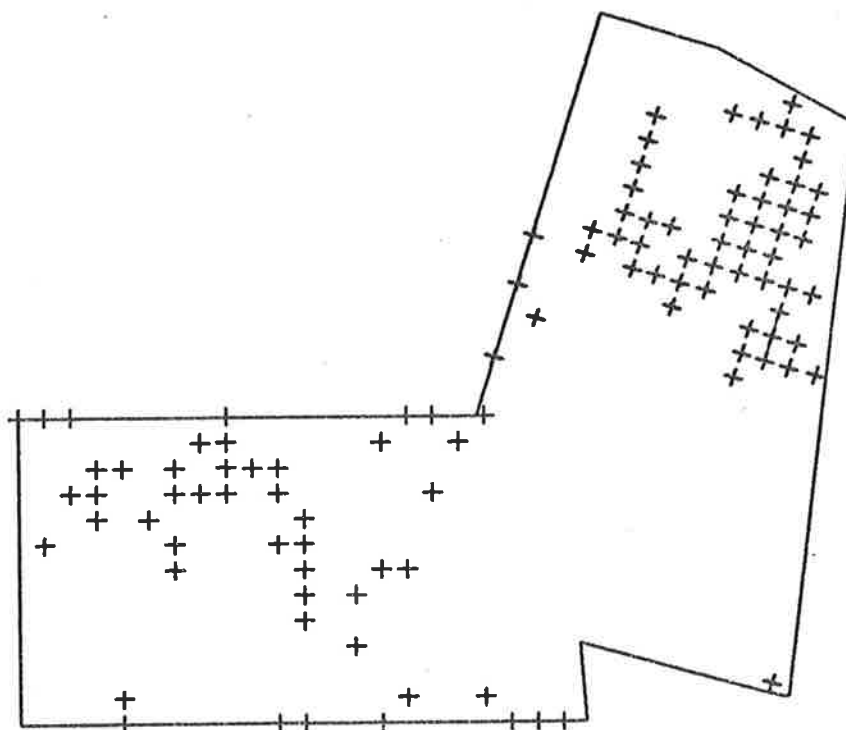
# KYEEMA CONSERVATION PARK

SCALE - 1 CM = 60 METRES

MAP 7-75



ERODIUM BOTRYS

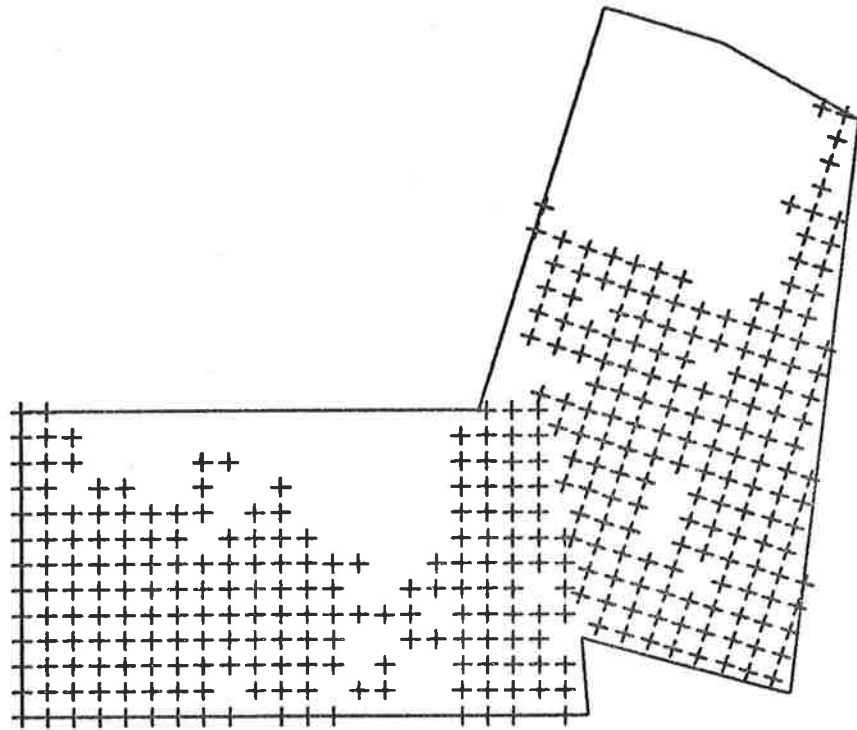


OXALIS PES-CAPRAE

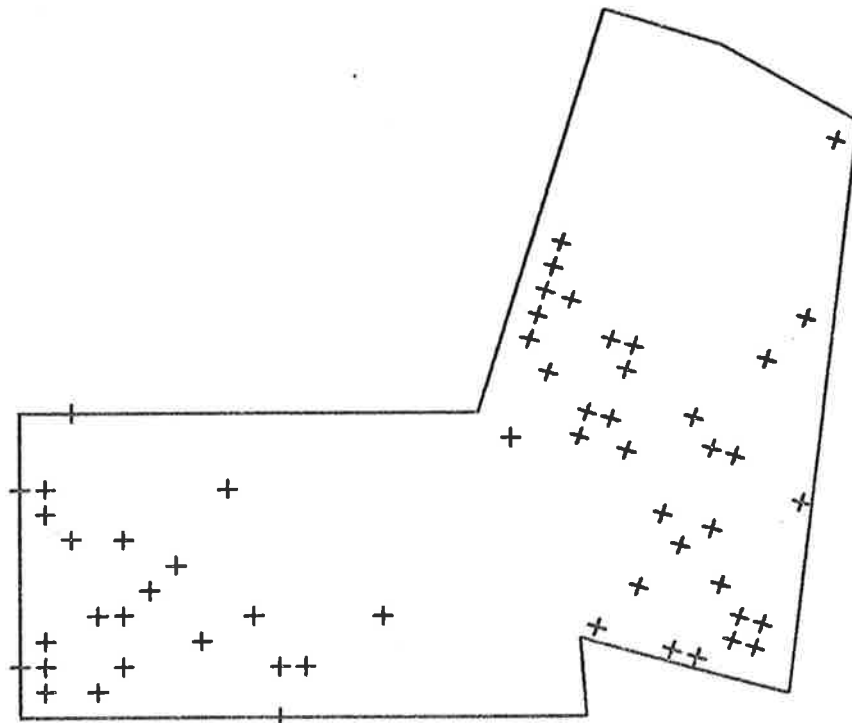
# KYEEMA CONSERVATION PARK

SCALE - 1 CM = 60 METRES

MAP 7-76



TETRATHECA PILOSA

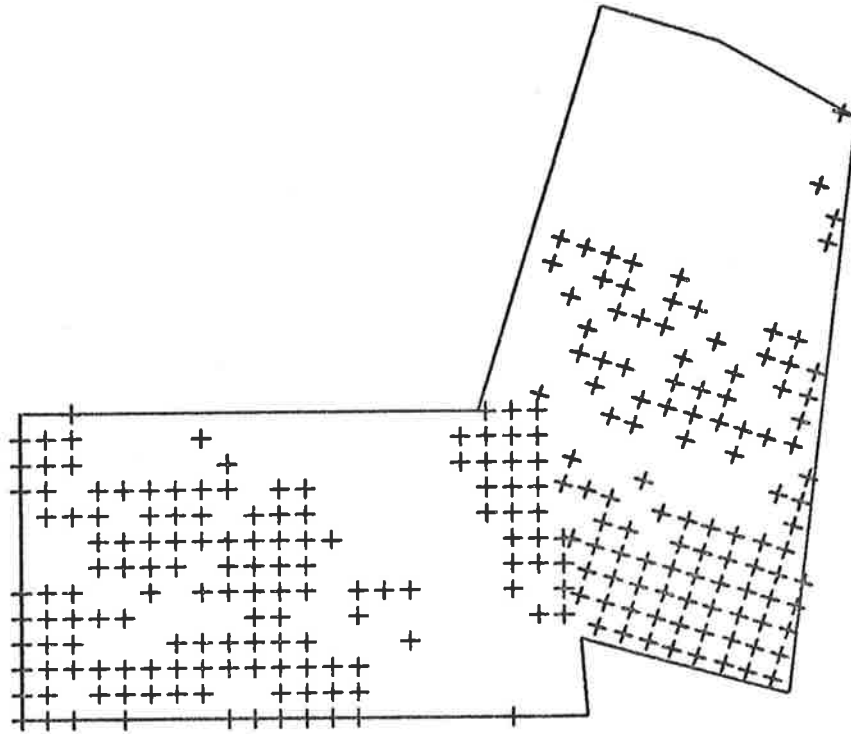


STACKHOUSIA MONOGYNA

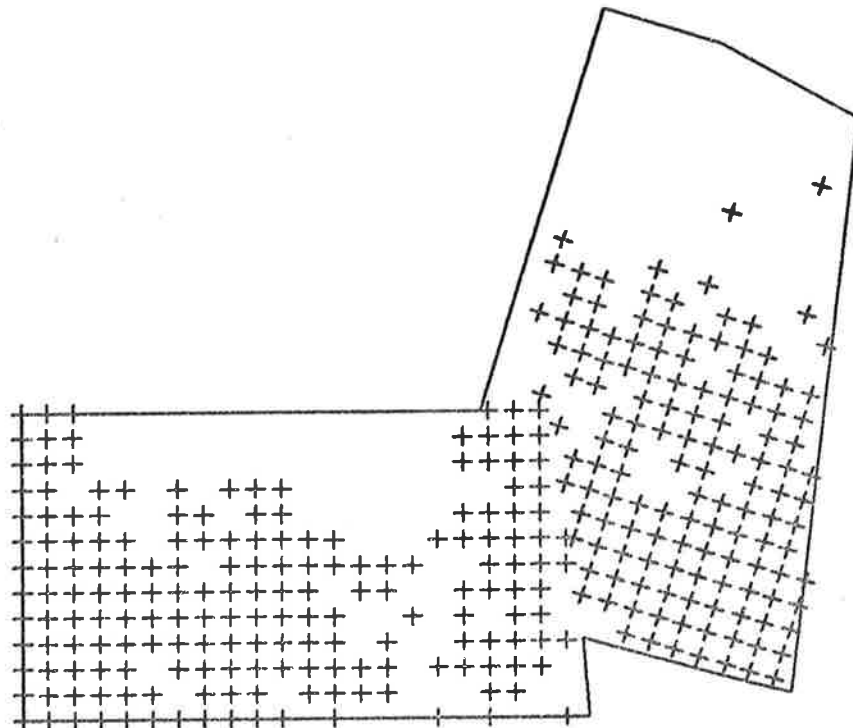
# KYEEMA CONSERVATION PARK

SCALE - 1 CM = 60 METRES

MAP 7-77



HIBBERTIA SERICEA

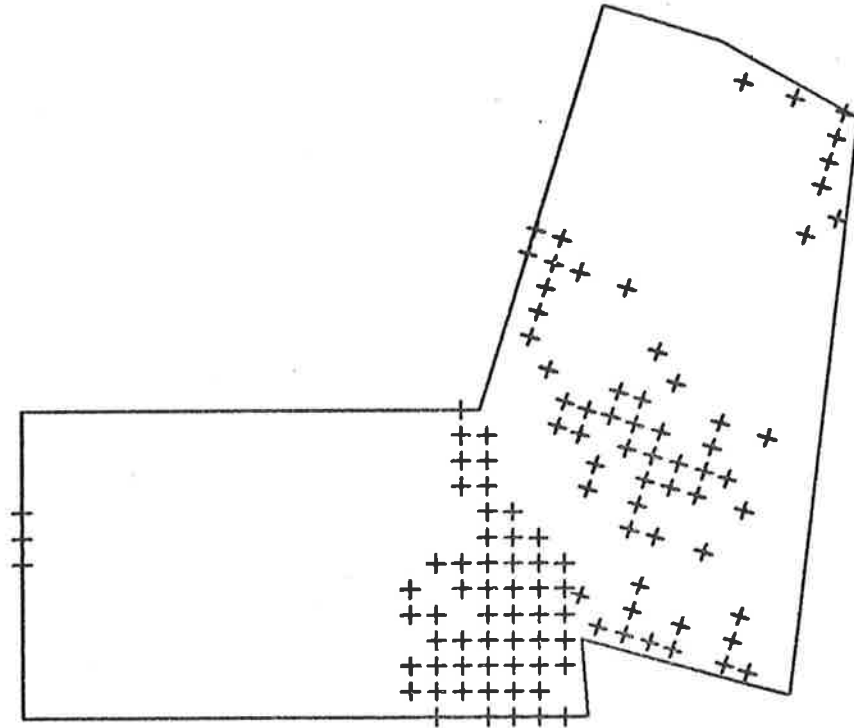


HIBBERTIA STRICTA

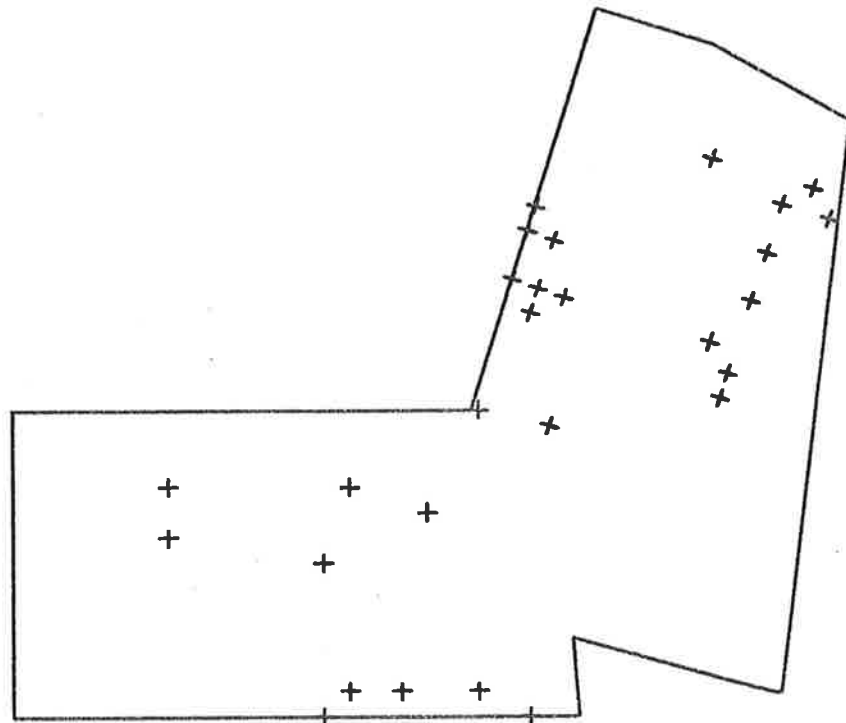
# KYEEMA CONSERVATION PARK

SCALE - 1 CM = 60 METRES

MAP 7-78



HIBBERTIA EXUTIACIES

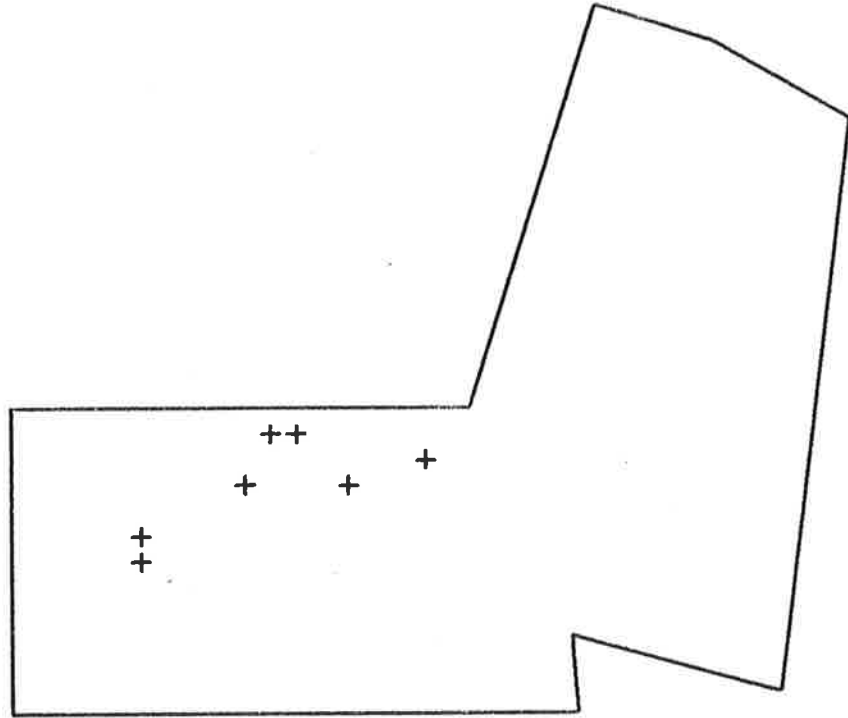


HYPERICUM GRAMINEUM

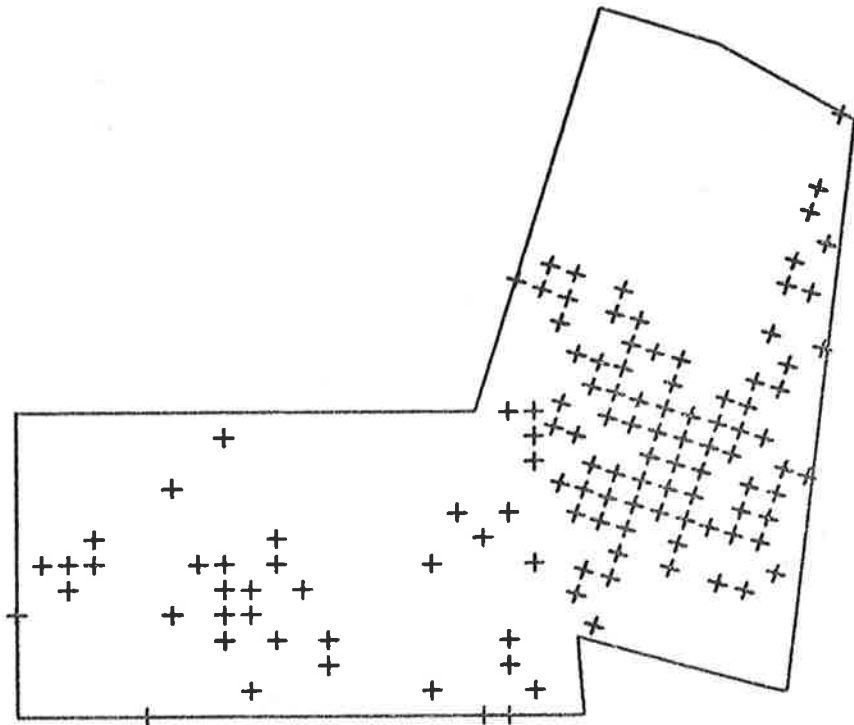
# KYEEMA CONSERVATION PARK

SCALE - 1 CM = 60 METRES

MAP 7-79



HYPERICUM PERFORATUM

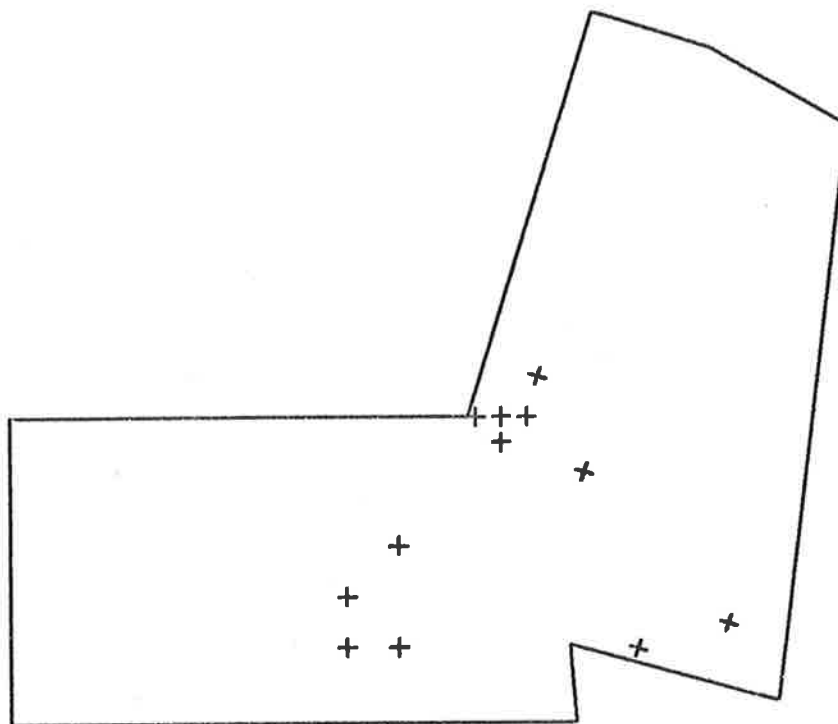


VIOLA HEDERACEA

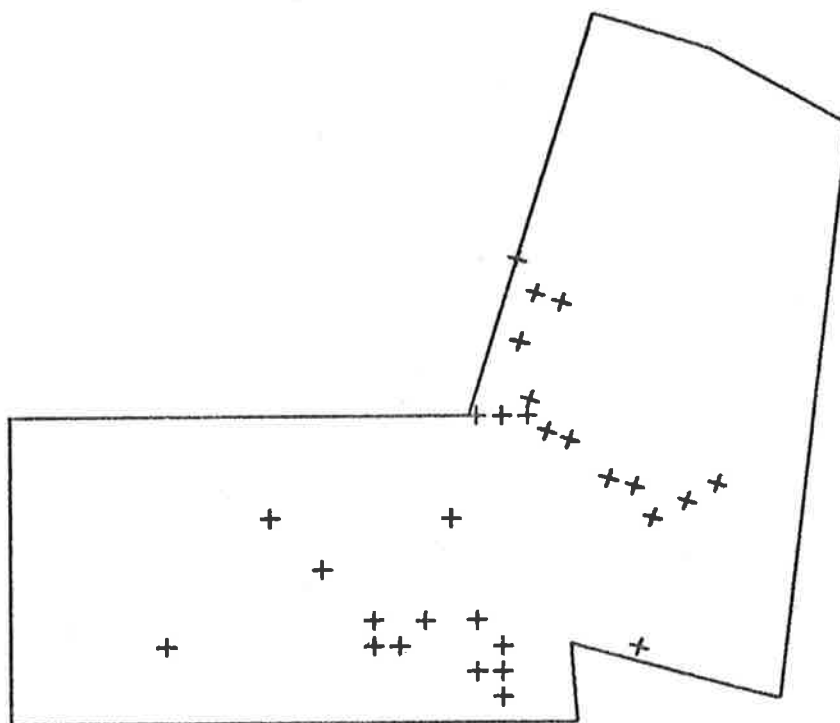
# KYEEMA CONSERVATION PARK

SCALE - 1 CM = 60 METRES

MAP 7-80



PIMELEA GLAUCA

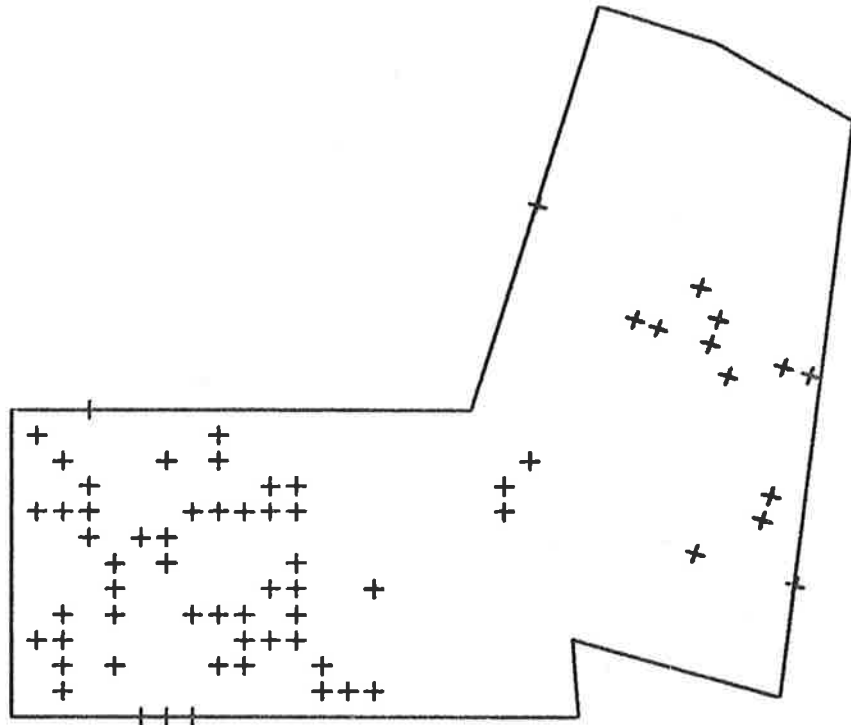


PIMELEA SPATHULATA

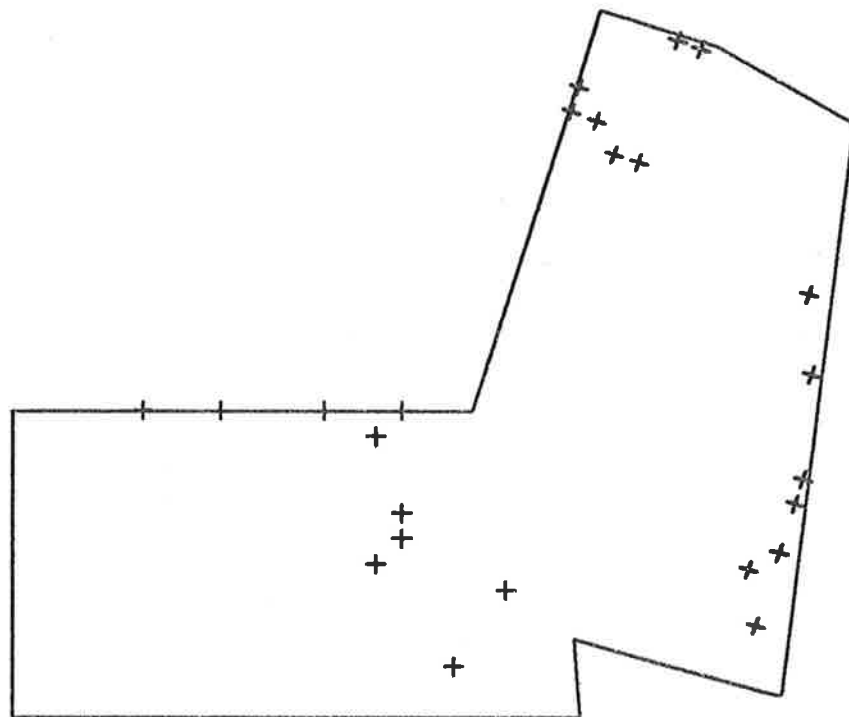
# KYEEMA CONSERVATION PARK

SCALE - 1 CM = 60 METRES

MAP 7-81



PIMELEA OCTOPHYLLA

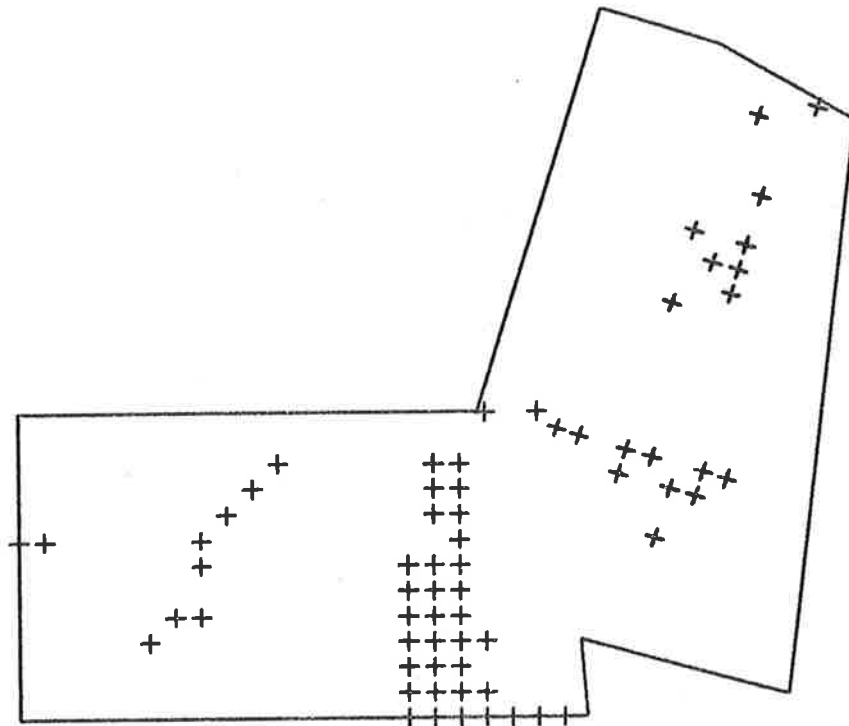


LYTHRUM HYSSOPIFOLIA

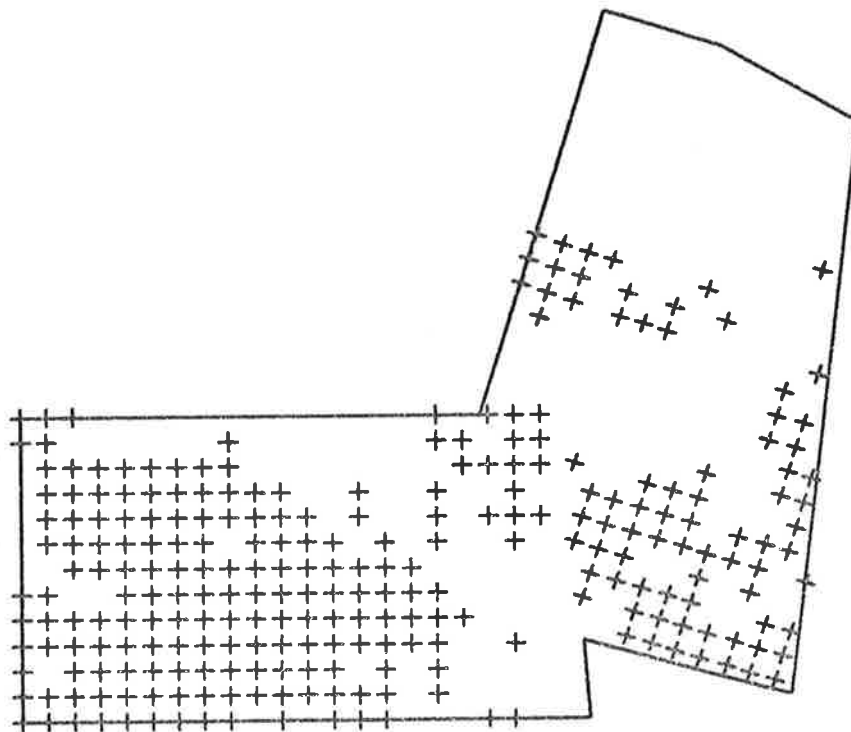
# KYEEMA CONSERVATION PARK

SCALE - 1 CM = 60 METRES

MAP 7-82



LEPTOSPERMUM JUNIPERINUM



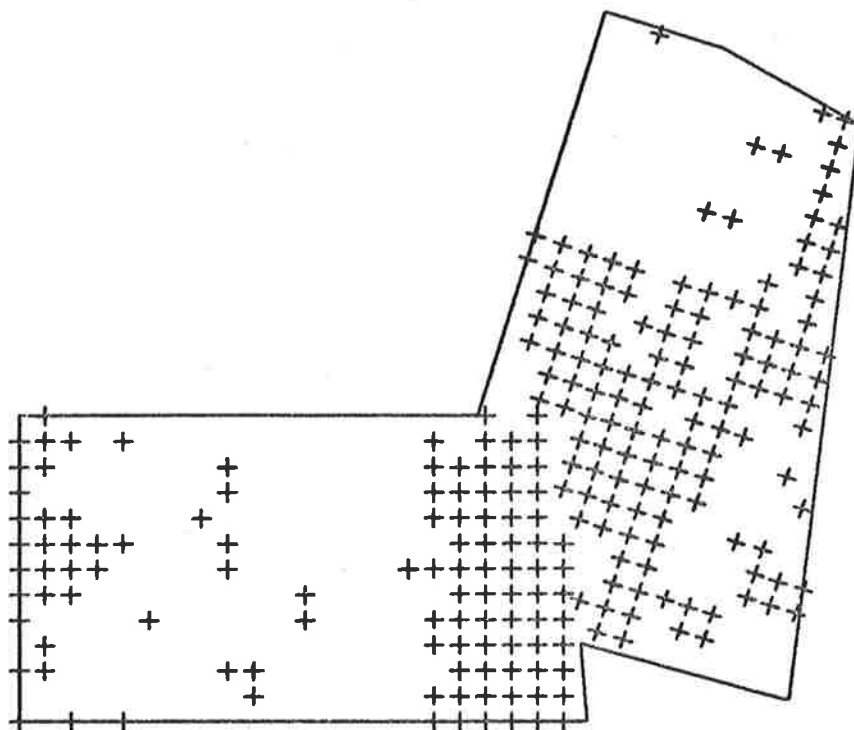
LEPTOSPERMUM MYRSINOIDES



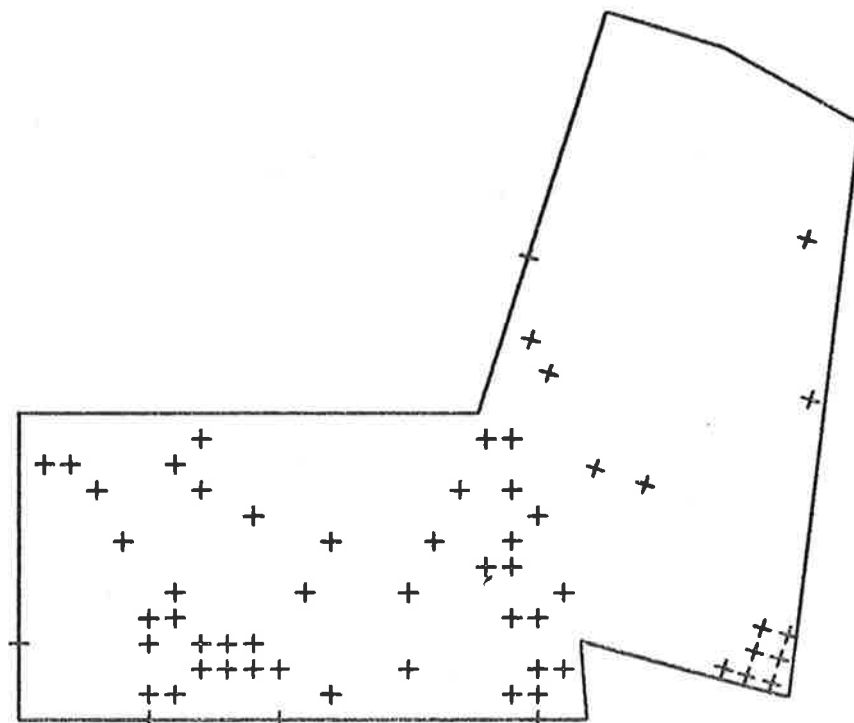
# KYEEMA CONSERVATION PARK

SCALE - 1 CM = 60 METRES

MAP 7-83



EUCALYPTUS OBLIQUA

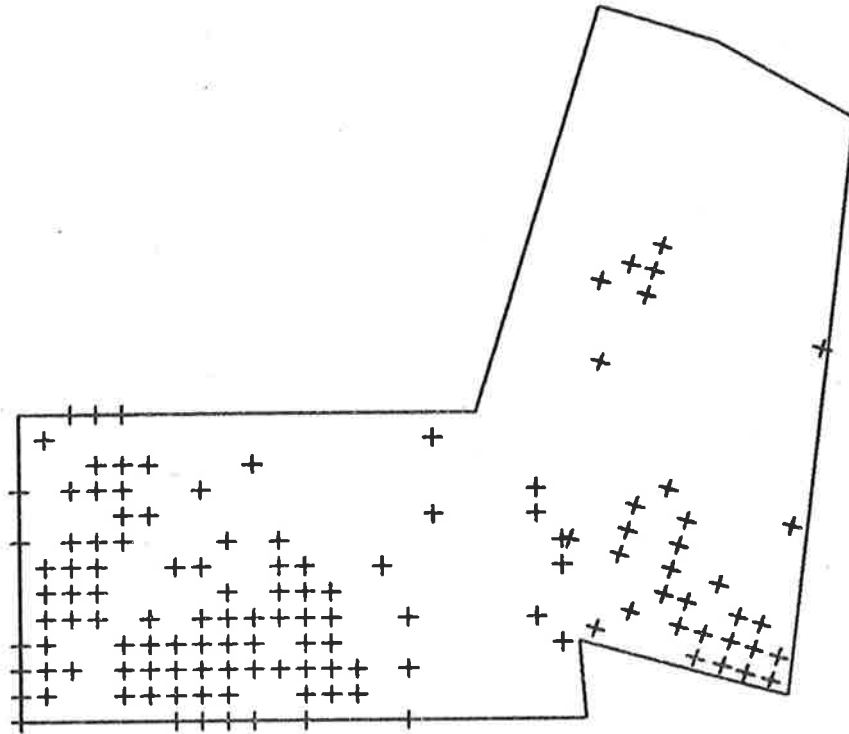


EUCALYPTUS FASCICULOSA

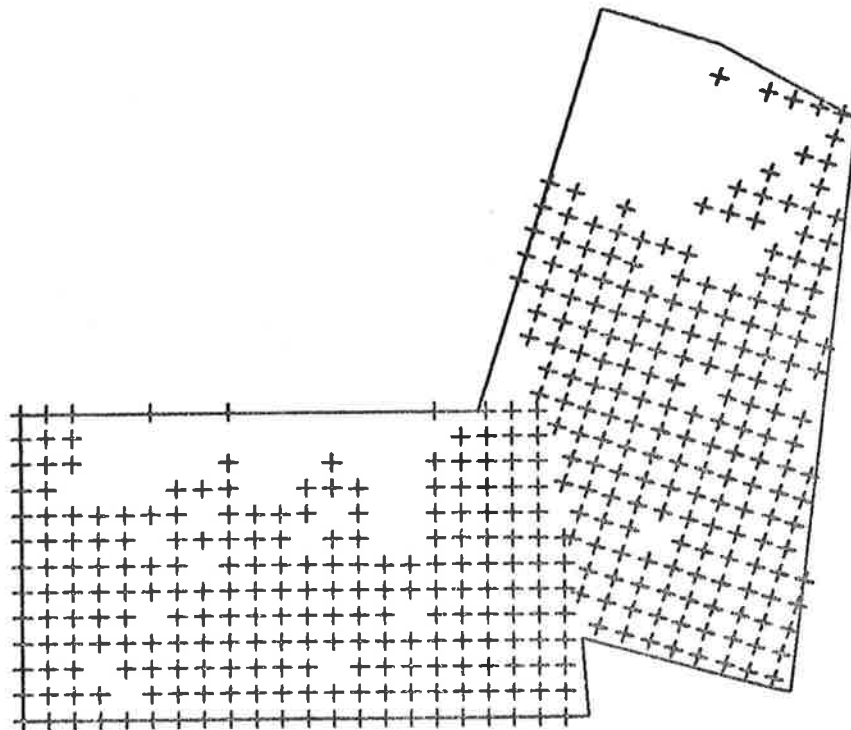
# KYEEMA CONSERVATION PARK

SCALE - 1 CM = 60 METRES

MAP 7-84



EUCALYPTUS COSMOPHYLLA

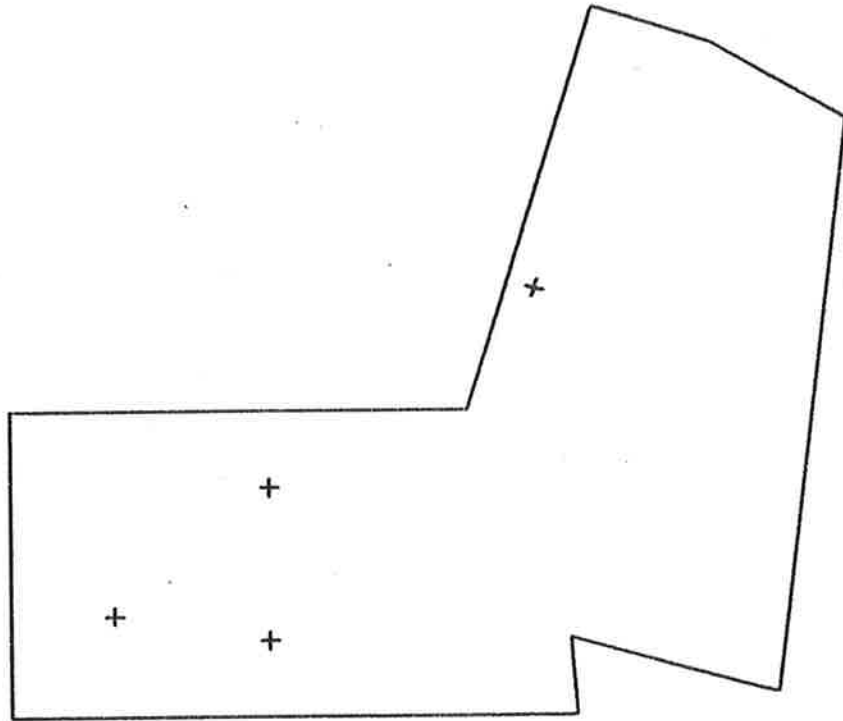


HALORAGIS TETRAGYNA

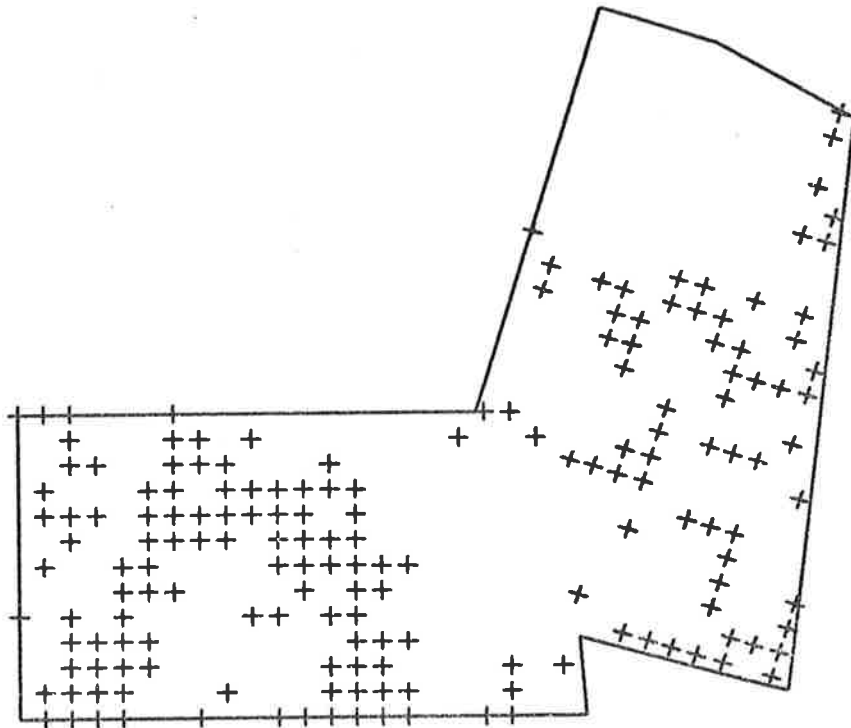
# KYEEMA CONSERVATION PARK

SCALE - 1 CM = 60 METRES

MAP 7-85



HALORAGIS ELATA

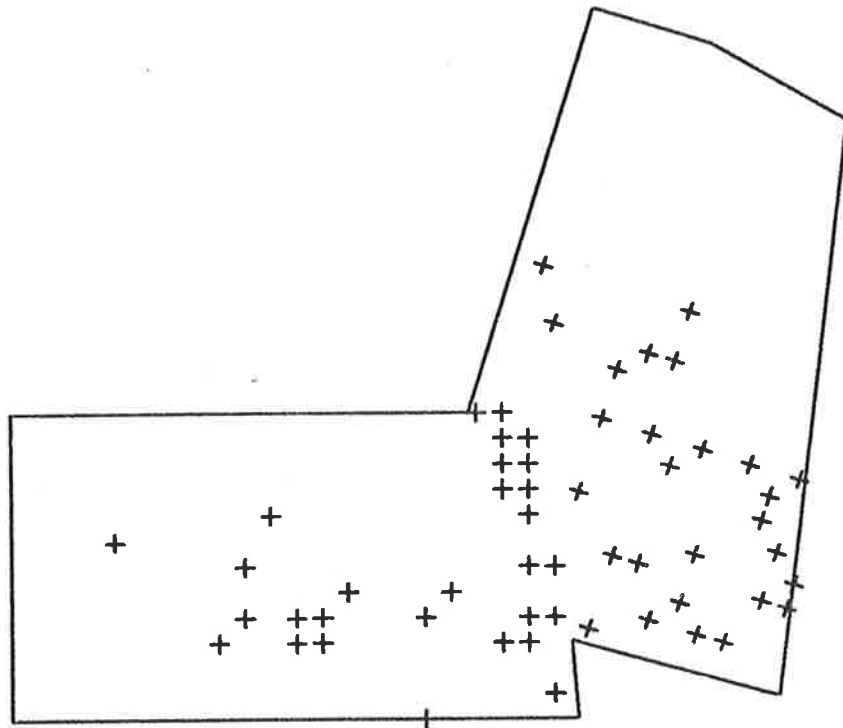


ASTROLOMA HUMIFUSUM

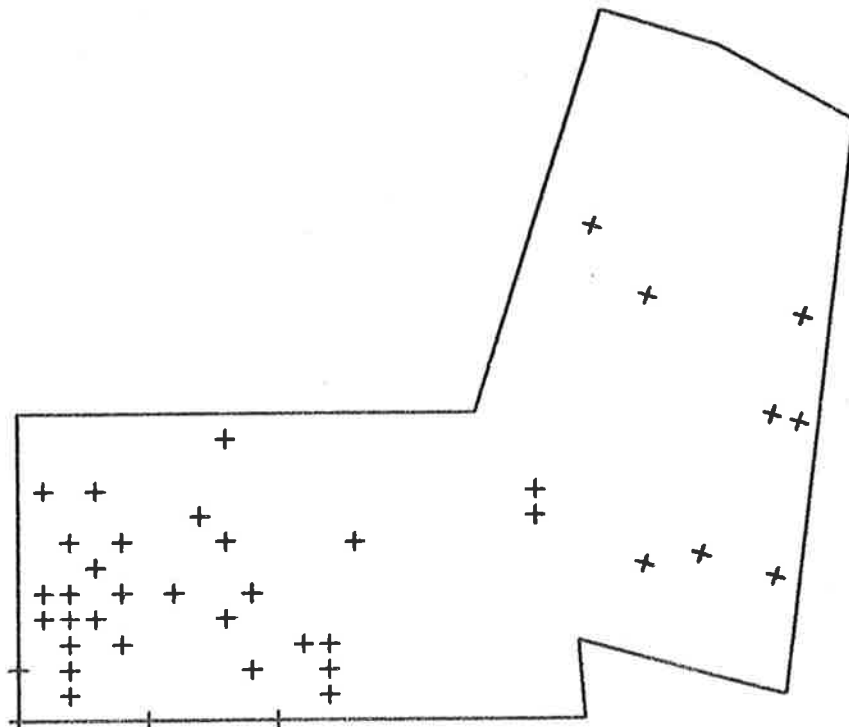
# KYEEMA CONSERVATION PARK

SCALE - 1 CM = 60 METRES

MAP 7-86



ASTROLOMA CONSTEPHIROIDES

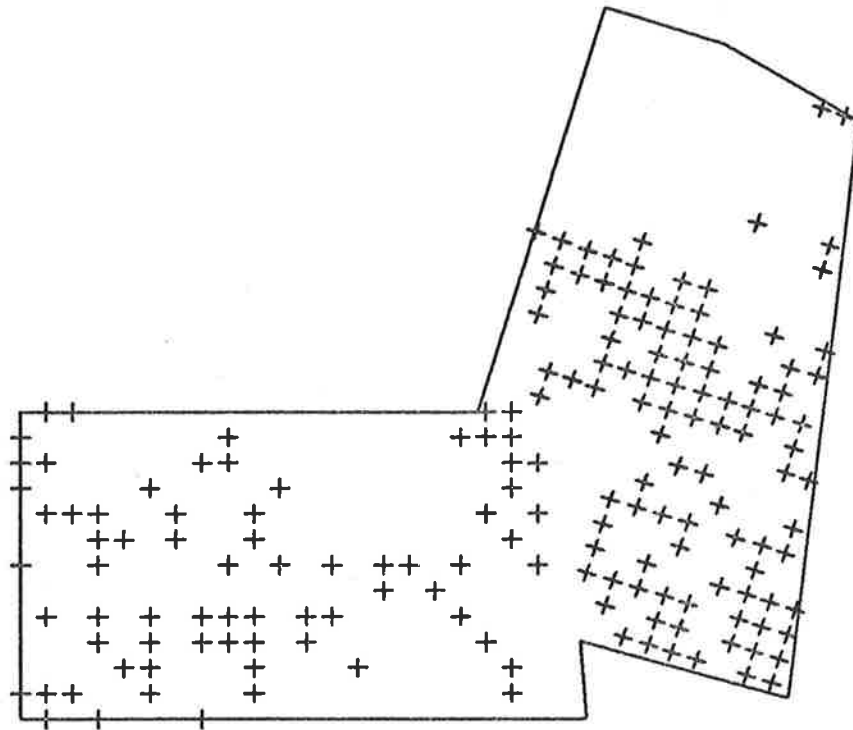


LEUCOPOGON CONCURVUS

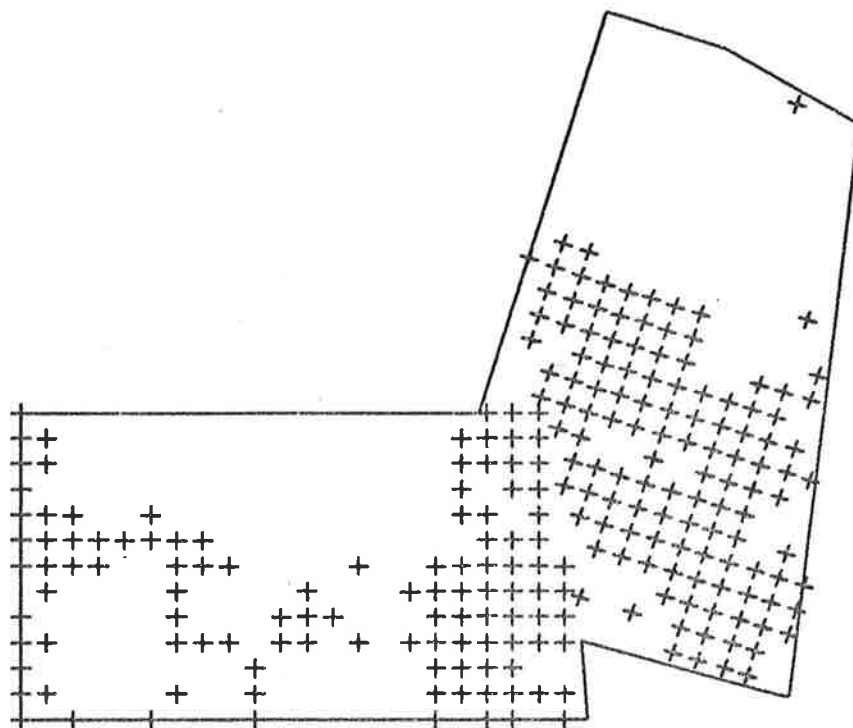
# KYEEMA CONSERVATION PARK

SCALE - 1 CM = 60 METRES

MAP 7-87



LEUCOPOGON VIRGATUS

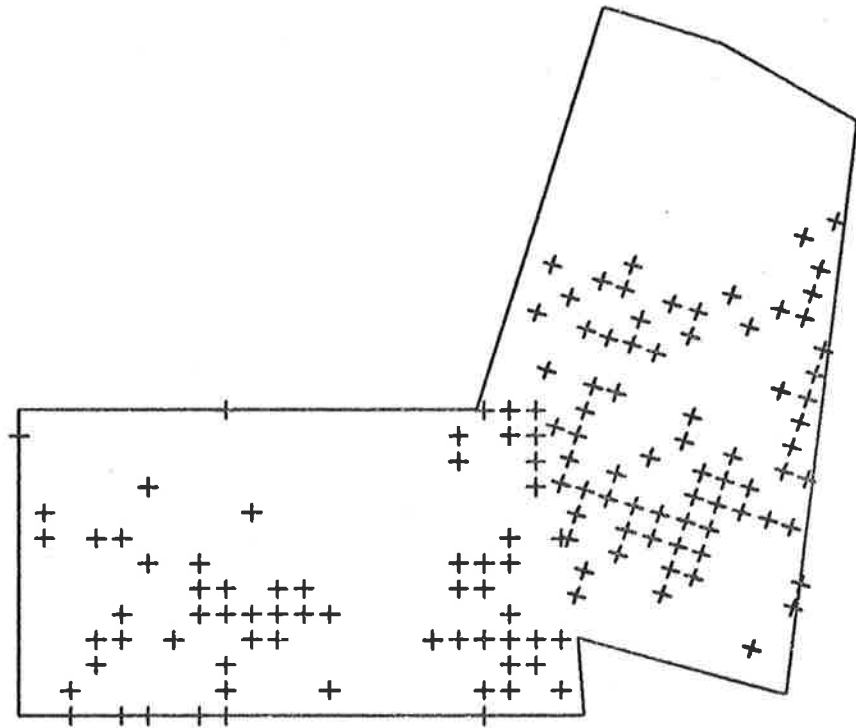


ACROTRICHE SERRULATA

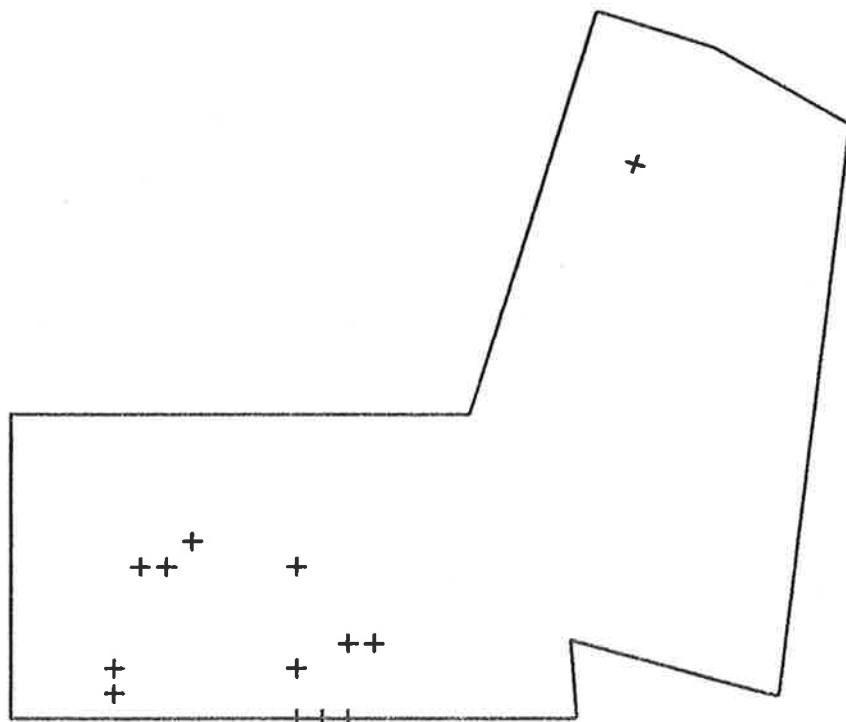
# KYEEMA CONSERVATION PARK

SCALE - 1 CM = 60 METRES

MAP 7-88



EPACRIS IMPRESSA

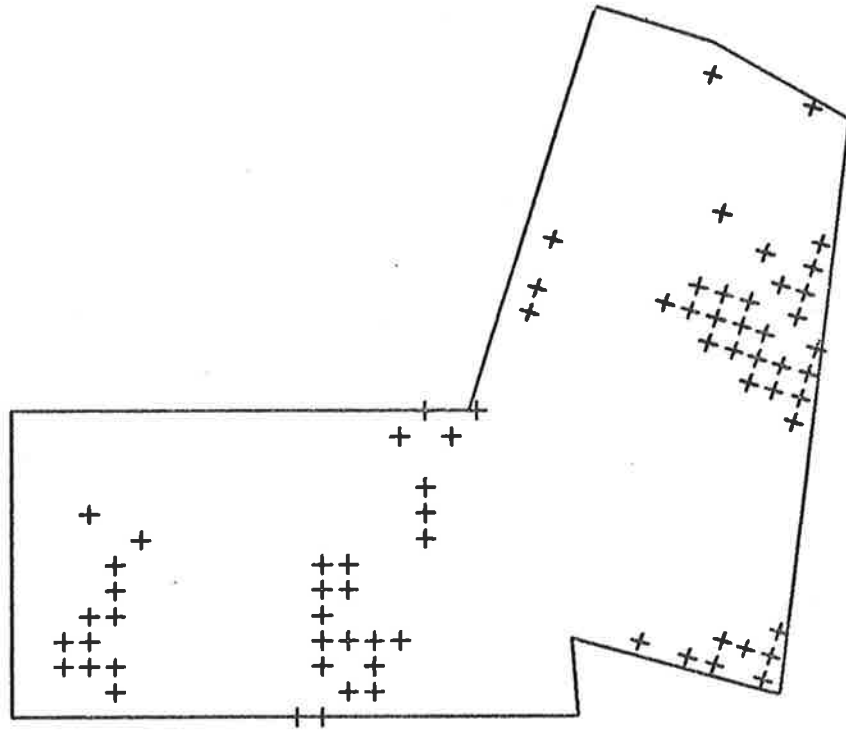


ANAGALLIS ARVENSIS

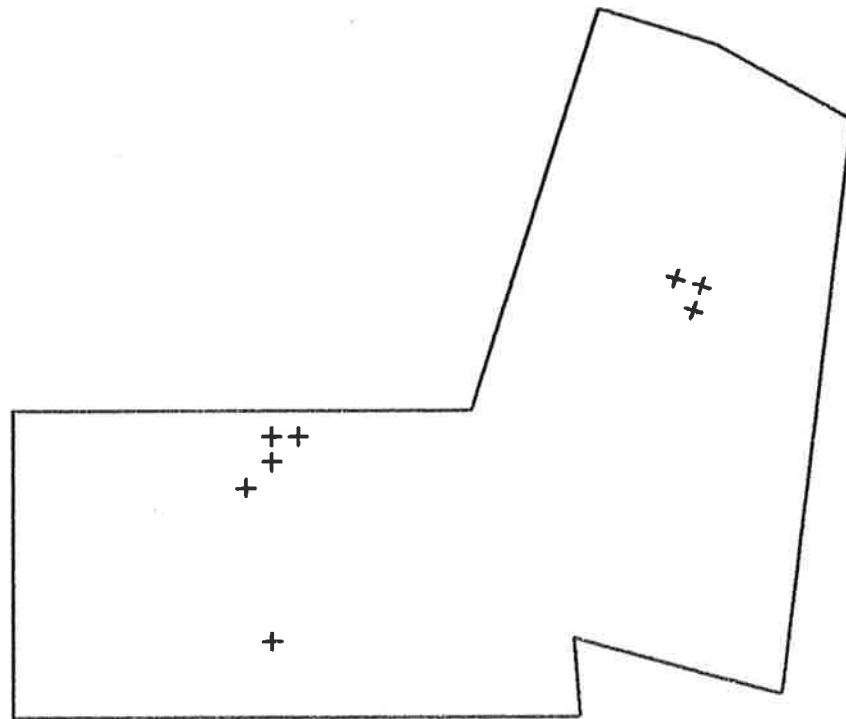
# KYEEMA CONSERVATION PARK

SCALE - 1 CM = 60 METRES

MAP 7-89



CENTAURIUM MINUS

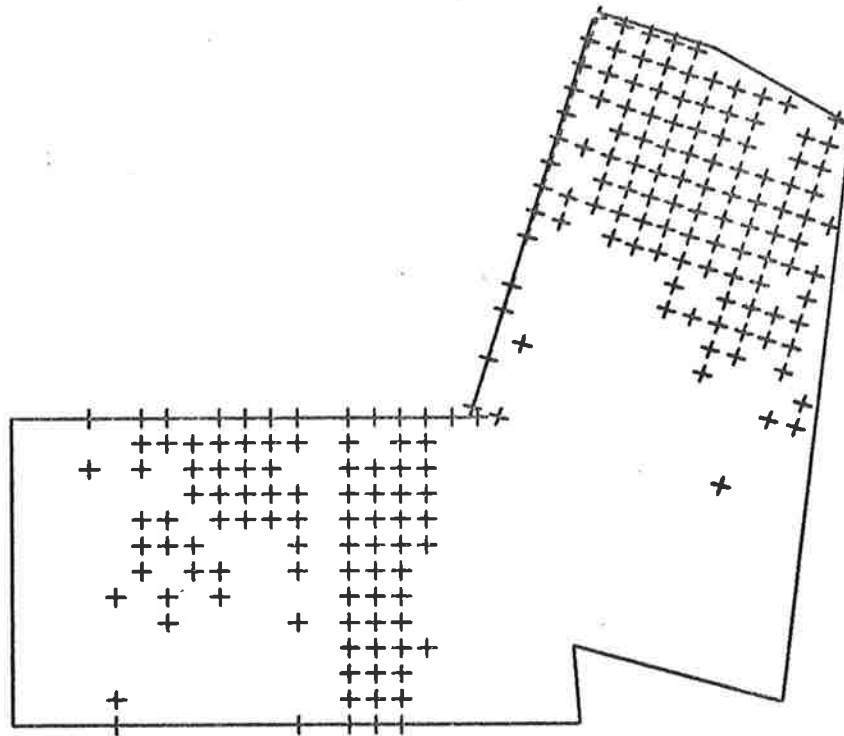


ECHIUM LYCOPSIS

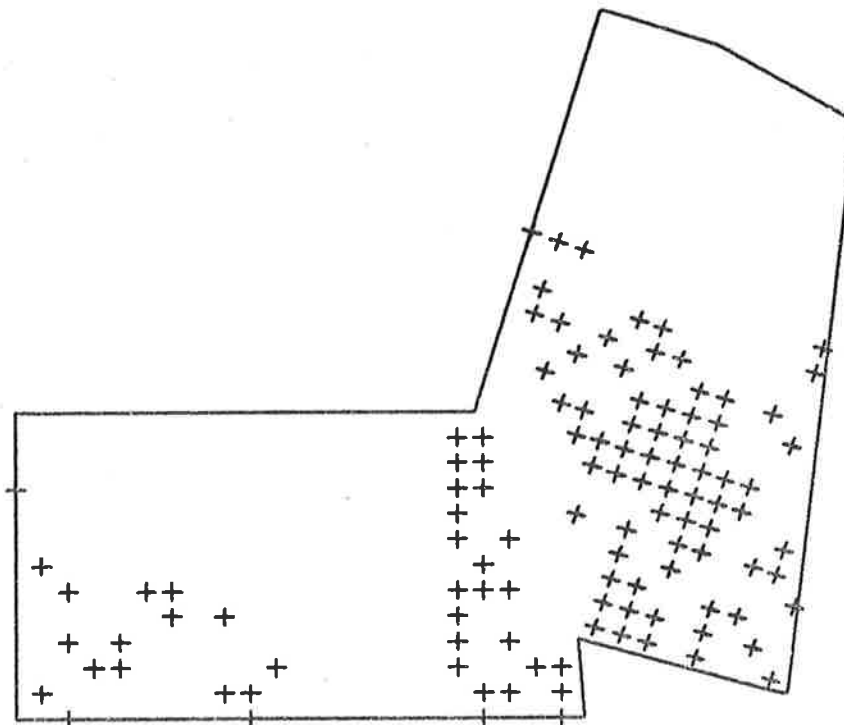
# KYEEMA CONSERVATION PARK

SCALE - 1 CM = 60 METRES

MAP 7-90



PLANTAGO LANCEOLATA



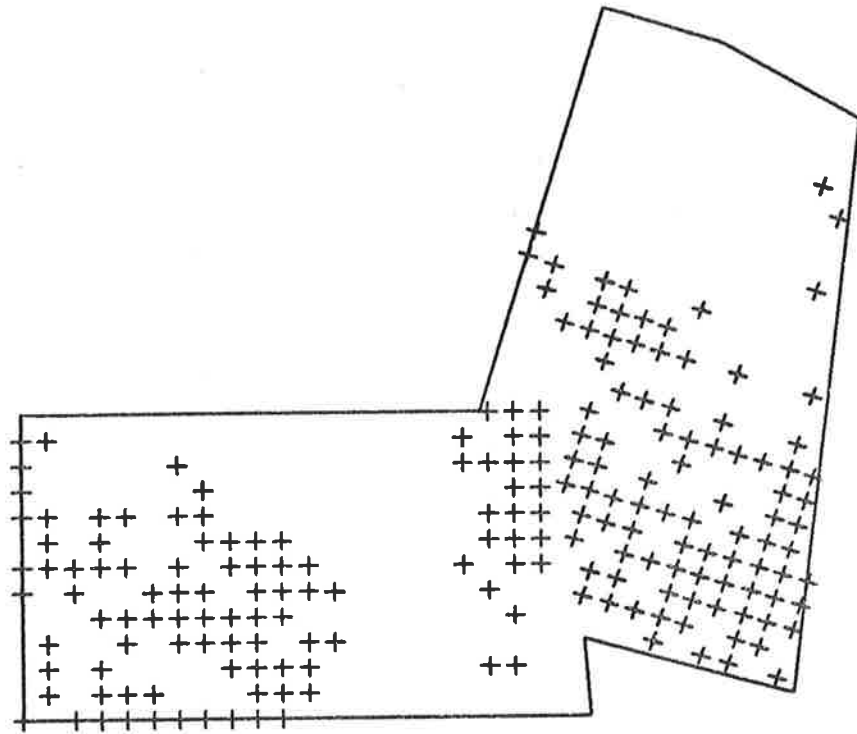
WAHLENBERGIA SP.



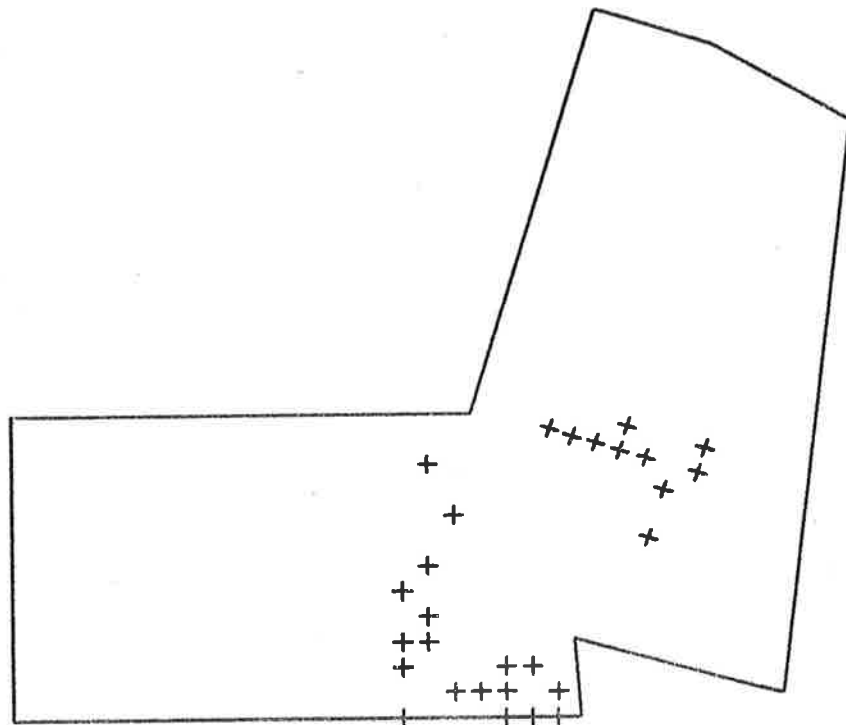
# KYEEMA CONSERVATION PARK

SCALE - 1 CM = 60 METRES

MAP 7-91



GOODENIA PRIMULACEA

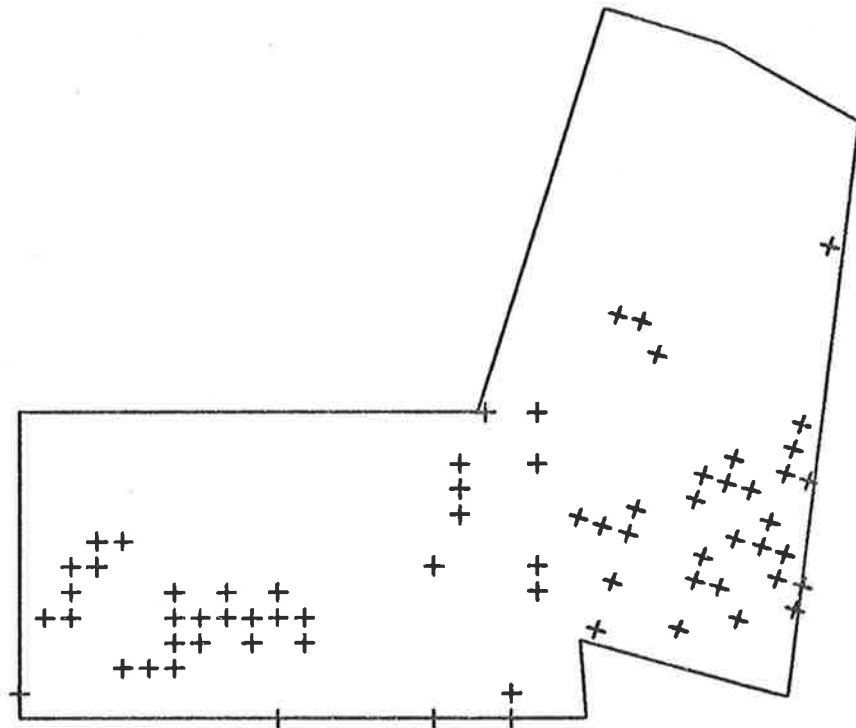


GOODENIA OVATA

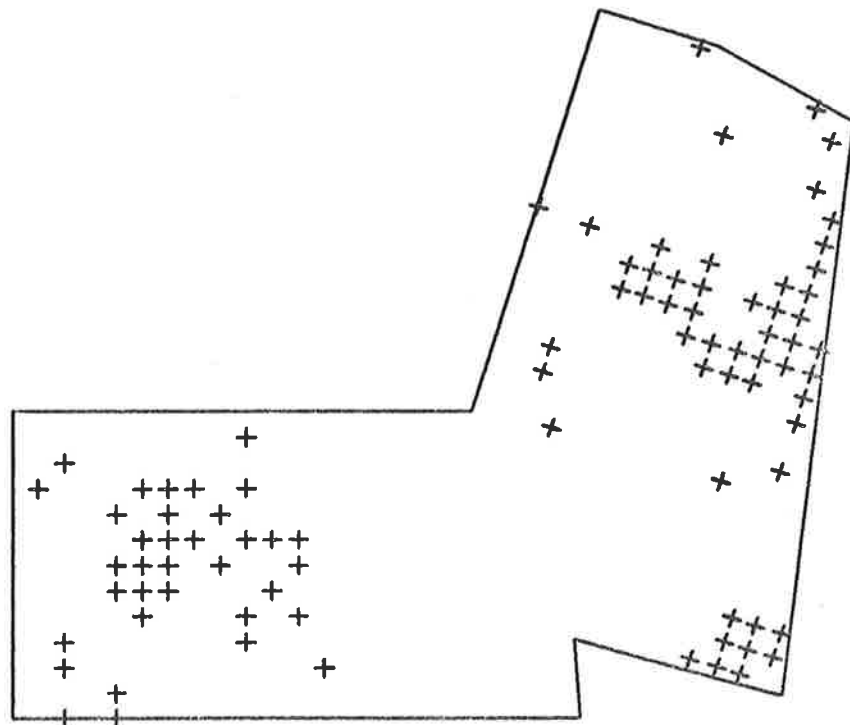
# KYEEMA CONSERVATION PARK

SCALE - 1 CM = 60 METRES

MAP 7-92



STYLIDIUM GRAMINIFOLIUM

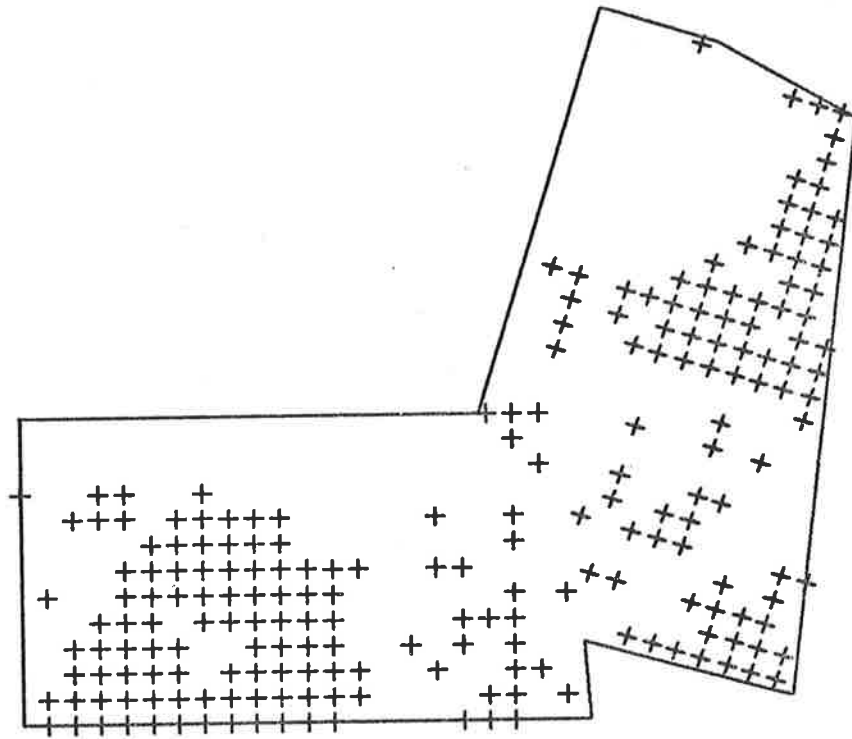


LAGENIFERA STIPITATA

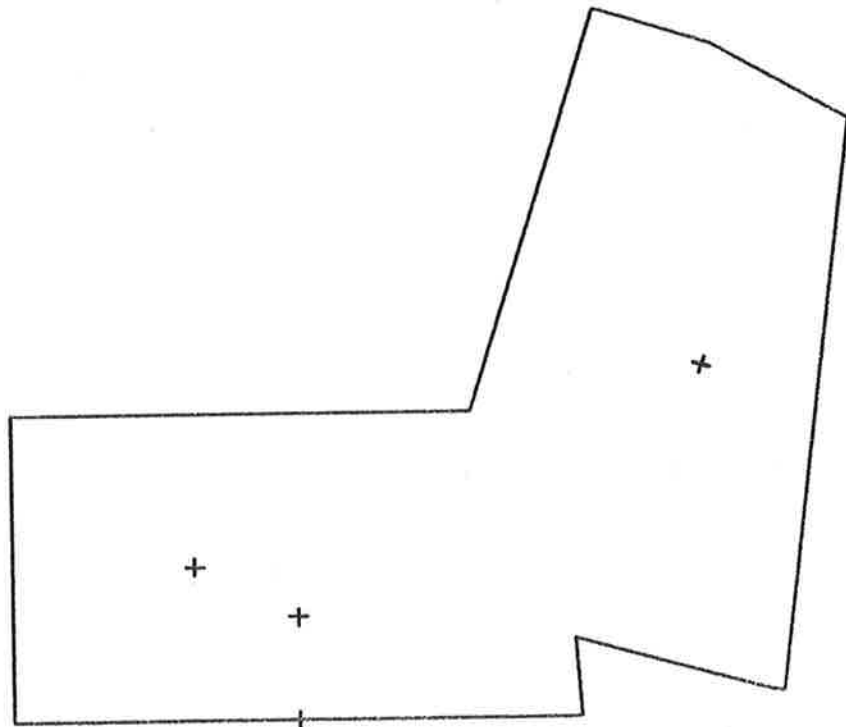
# KYEEMA CONSERVATION PARK

SCALE - 1 CM = 60 METRES

MAP 7-93



*OLEARIA TUBULIFLORA*

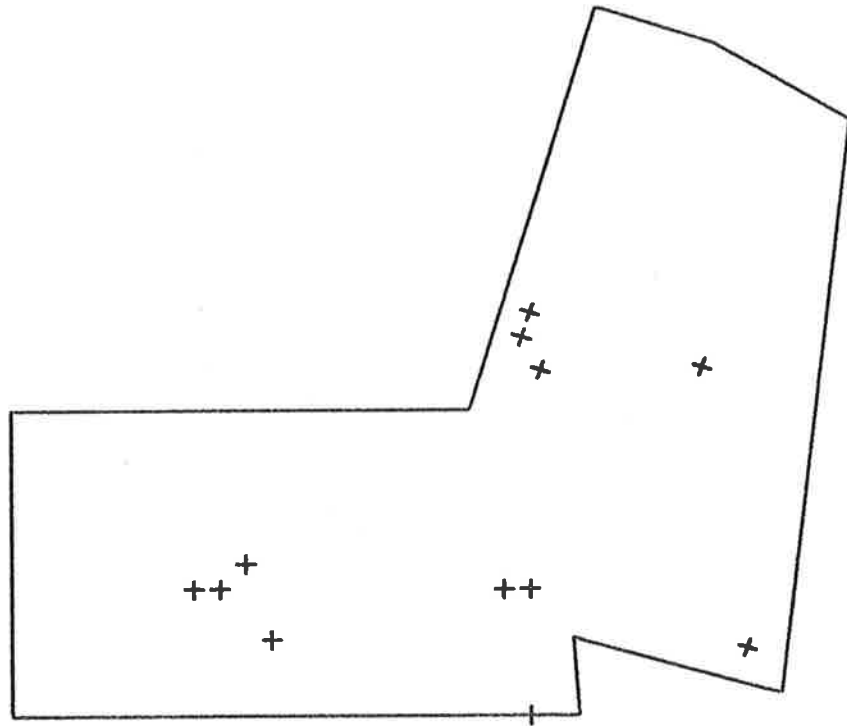


*SENECIO PTEROPHORUS*

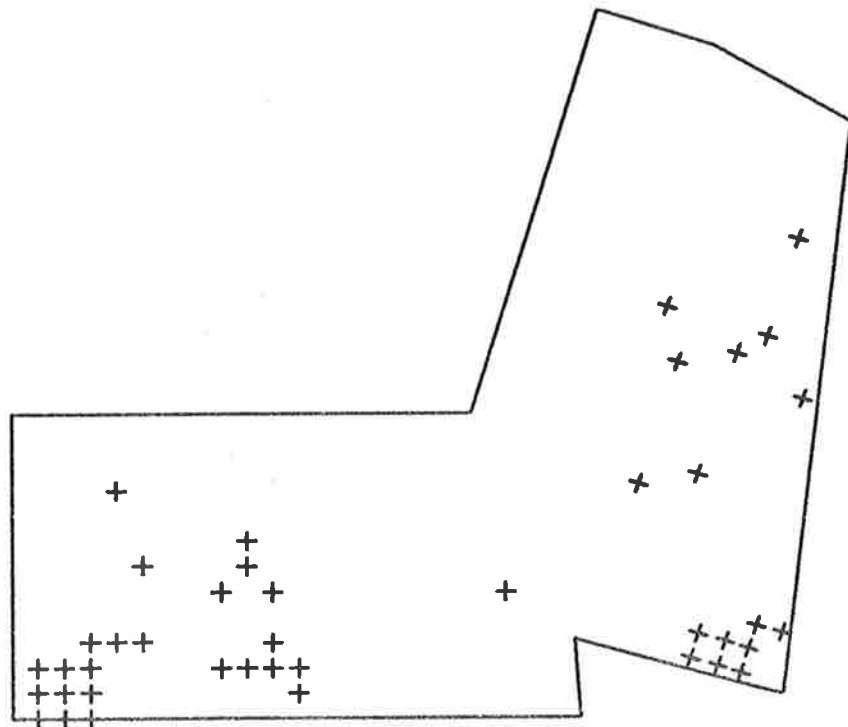
# KYEEMA CONSERVATION PARK

SCALE - 1 CM = 60 METRES

MAP 7-94



SENECIO BISERRATUS

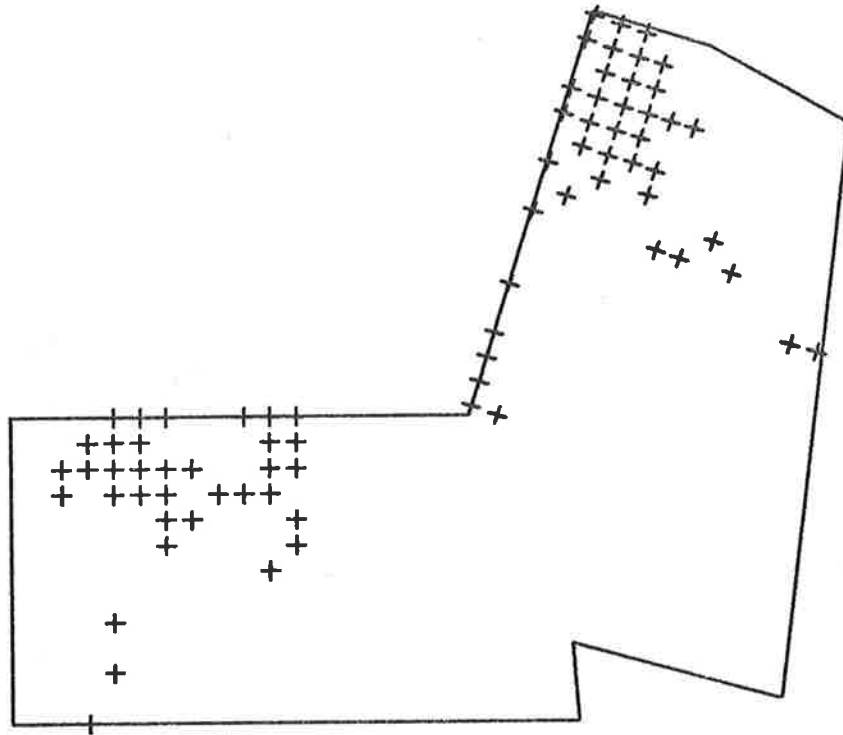


SENECIO QUADRIDENTATUS

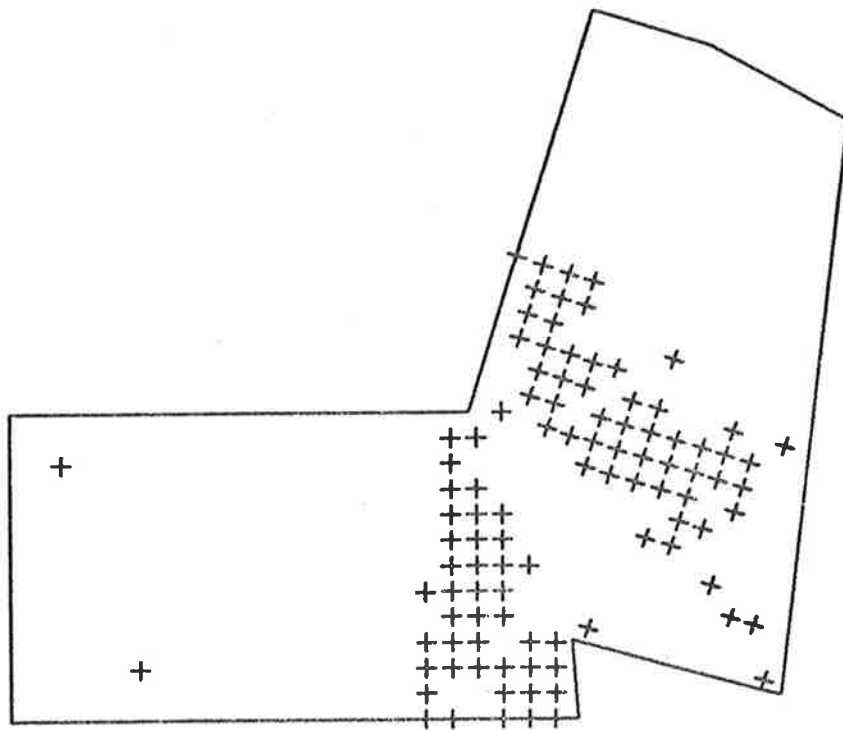
# KYEEMA CONSERVATION PARK

SCALE - 1 CM = 60 METRES

MAP 7-95



ARCTOTHECA CALENDULA

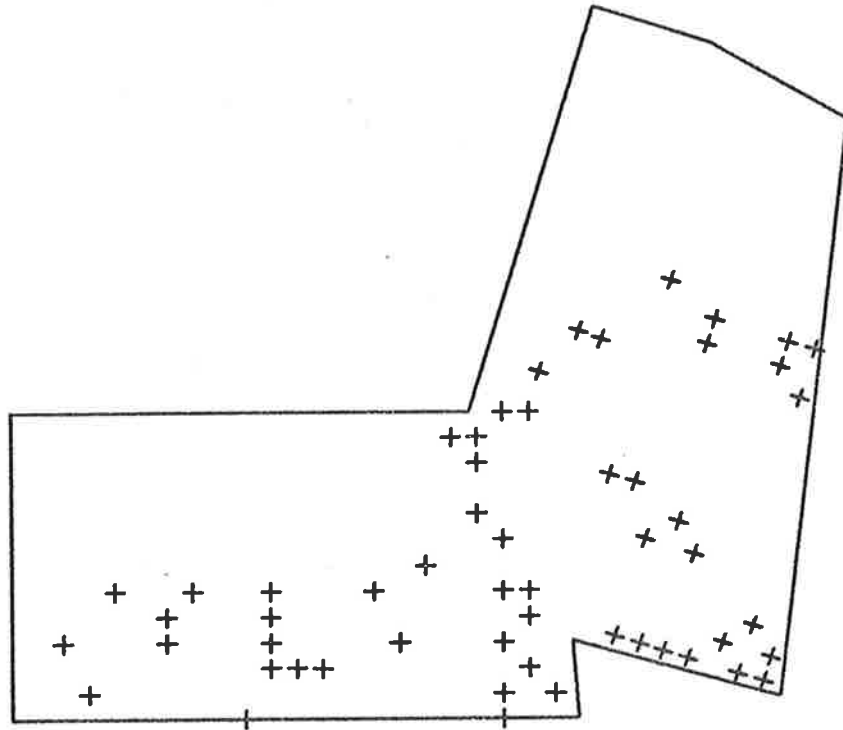


HELICHRYSUM BAXTERI

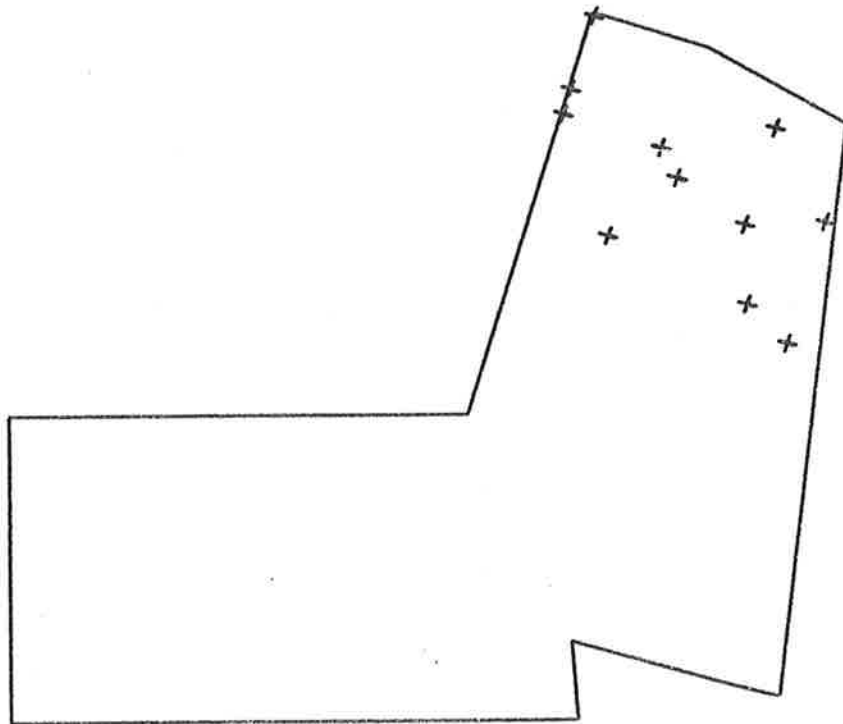
# KYEEMA CONSERVATION PARK

SCALE - 1 CM = 60 METRES

MAP 7-96



*IXODIA ACHILLAEOIDES*

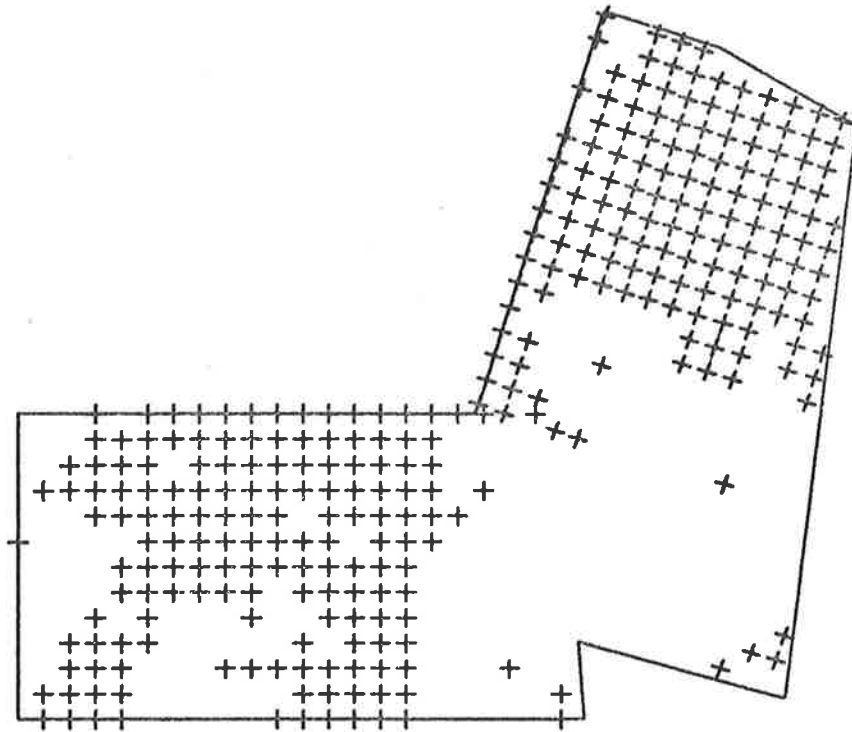


*ONOPORDUM ACANTHIUM*

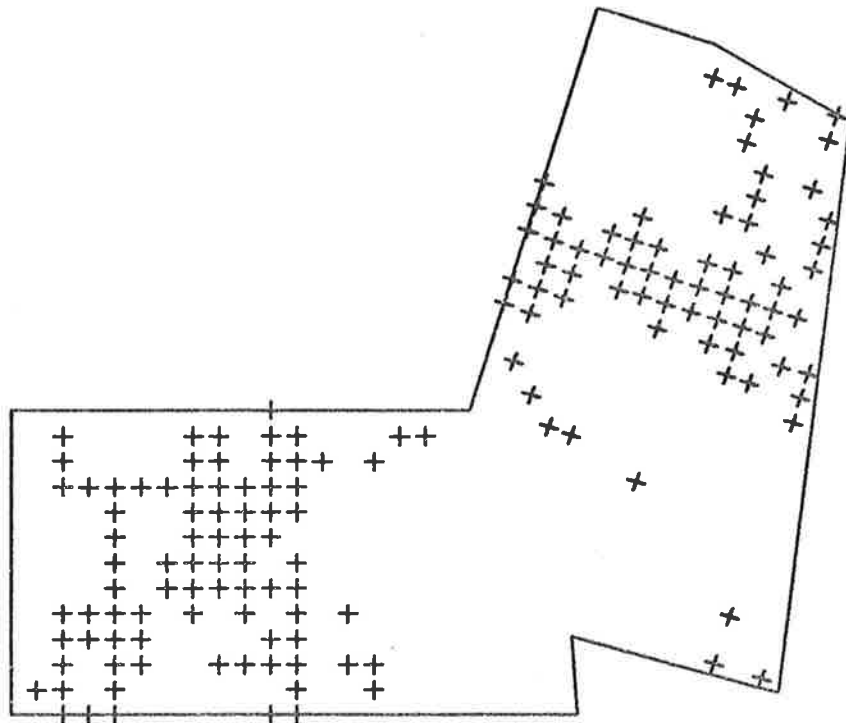
# KYEEMA CONSERVATION PARK

SCALE - 1 CM = 60 METRES

MAP 7-97



HYPOCHOERIS RADICATA



HYPOCHOERIS GLABRA

## Belair Recreation Park

The Distribution maps of the plant species and soil groups appear in the following seventy-four pages. The density maps of the selected species appear in the last nineteen pages of this Appendix.

The plant species are named and ordered according to J.M. Black's "Flora of South Australia" (2nd Edition) and H. Eichler's "Supplement to J.M. Black's Flora of South Australia".

	<u>Table of Contents</u>	<u>Page</u>
Map 8.1.	Distribution of Moss sp. and <u>Adiantum aethiopicum.</u>	148
Map 8.2.	Distribution of <u>Cheilanthes tenuifolia</u> and <u>Pteridium esculentum.</u>	149
Map 8.3.	Distribution of <u>Pinus halepensis</u> and <u>Pinus radiata.</u>	150
Map 8.4.	Distribution of <u>Araucaria spp.</u> and <u>Themeda australis.</u>	151
Map 8.5.	Distribution of <u>Microlaena stipoides</u> and <u>Phalaris canariensis.</u>	152
Map 8.6.	Distribution of <u>Stipa spp.</u> and <u>Aira caryophyllea.</u>	153
Map 8.7.	Distribution of <u>Holcus lanatus</u> and <u>Danthonia caespitosa.</u>	154



---

	<u>Table of Contents</u>	<u>Page</u>
Map 8.8.	Distribution of <u>Cynosurus echinatus</u> and <u>Briza maxima</u> .	155
Map 8.9.	Distribution of <u>Poa laevis</u> and <u>Poa annua</u> .	156
Map 8.10.	Distribution of <u>Vulpia spp.</u> and <u>Lepidosperma semiteres</u> .	157
Map 8.11.	Distribution of <u>Lepidosperma carphoides</u> and <u>Zantedeschia aethiopica</u> .	158
Map 8.12.	Distribution of <u>Juncus caespiticius</u> and <u>Dianella revoluta</u> .	159
Map 8.13.	Distribution of <u>Asparagus asparagoides</u> and <u>Burchardia umbellata</u> .	160
Map 8.14.	Distribution of <u>Anguillaria dioica</u> and <u>Lomandra effusa</u> .	161
Map 8.15.	Distribution of <u>Caesia vittata</u> and <u>Tricoryne elatior</u> .	162
Map 8.16.	Distribution of <u>Bulbinopsis bulbosa</u> and <u>Arthropodium strictum</u> .	163
Map 8.17.	Distribution of <u>Xanthorrhoea semiplana</u> and <u>Allium triquetrum</u> .	164
Map 8.18.	Distribution of <u>Sparaxis sp.</u> and <u>Casuarina stricta</u> .	165
Map 8.19.	Distribution of <u>Casuarina striata</u> and <u>Ficus macrophylla</u> .	166

---

<u>Table of Contents</u>		<u>Page</u>
Map 8.20.	Distribution of <u><i>Isopogon ceratophyllus</i></u> and <u><i>Hakea rugosa</i></u> .	167
Map 8.21.	Distribution of <u><i>Hakea ulicina</i></u> and <u><i>Banksia marginata</i></u> .	168
Map 8.22.	Distribution of <u><i>Grevillea lavandulacea</i></u> and <u><i>Exocarpus cupressiformis</i></u> .	169
Map 8.23.	Distribution of <u><i>Rumex angiocarpus</i></u> and <u><i>Cerastium glomeratum</i></u> .	170
Map 8.24.	Distribution of <u><i>Ranunculus lappaceus</i></u> and <u><i>Cassytha glabella</i></u> .	171
Map 8.25.	Distribution of <u><i>Fumaria muralis</i></u> and <u><i>Drosera whittakeri</i></u> .	172
Map 8.26.	Distribution of <u><i>Drosera</i> spp.</u> and <u><i>Pittosporum undulatum</i></u> .	173
Map 8.27.	Distribution of <u><i>Bursaria spinosa</i></u> and <u><i>Billardiera sericophora</i></u> .	174
Map 8.28.	Distribution of <u><i>Rubus</i> spp.aff. <i>fruticosus</i></u> and <u><i>Rosa rubiginosa</i></u> .	175
Map 8.29.	Distribution of <u><i>Crataegus monogyna</i></u> and <u><i>Acaena</i> spp.</u>	176
Map 8.30.	Distribution of <u><i>Acacia armata</i></u> and <u><i>Acacia rotundifolia</i></u> .	177

---

<u>Table of Contents</u>		<u>Page</u>
Map 8.31.	Distribution of <u>Acacia myrtifolia</u> and <u>Acacia pycnantha</u> .	178
Map 8.32.	Distribution of <u>Acacia melanoxylon</u> and <u>Acacia longifolia</u> .	179
Map 8.33.	Distribution of <u>Daviesia virgata</u> and <u>Daviesia ulicifolia</u> .	180
Map 8.34.	Distribution of <u>Pultenaea daphnoides</u> and <u>Pultenaea largiflorens</u> .	181
Map 8.35.	Distribution of <u>Bossiaea prostrata</u> and <u>Ulex europaeus</u> .	182
Map 8.36.	Distribution of <u>Genista maderensis</u> and <u>Trifolium</u> spp.	183
Map 8.37.	Distribution of <u>Trifolium fragiferum</u> and <u>Trifolium angustifolium</u> .	184
Map 8.38.	Distribution of <u>Vicia sativa</u> and <u>Kennedia prostrata</u> .	185
Map 8.39.	Distribution of <u>Hardenbergia violacea</u> and <u>Geranium pilosum</u> .	186
Map 8.40.	Distribution of <u>Oxalis corniculata</u> and <u>Oxalis pes-caprae</u> .	187
Map 8.41.	Distribution of <u>Tetratheca pilosa</u> and <u>Beyeria leschenaultii</u> .	188
Map 8.42.	Distribution of <u>Stackhousia monogyna</u> and <u>Dodonaea viscosa</u> .	189

---

	<u>Table of Contents</u>	<u>Page</u>
Map 8.43.	Distribution of <u>Rhamnus alaternus</u> and <u>Hibbertia sericea</u> .	190
Map 8.44.	Distribution of <u>Hibbertia stricta</u> and <u>Hibbertia exutiacies</u> .	191
Map 8.45.	Distribution of <u>Hypericum japonicum</u> and <u>Hypericum perforatum</u> .	192
Map 8.46.	Distribution of <u>Viola spp.</u> and <u>Pimelea glauca</u> .	193
Map 8.47.	Distribution of <u>Pimelea humilis</u> and <u>Leptospermum juniperinum</u> .	194
Map 8.48.	Distribution of <u>Leptospermum myrsinoides</u> and <u>Melaleuca decussata</u> .	195
Map 8.49.	Distribution of <u>Eucalyptus ficifolia</u> and <u>Eucalyptus obliqua</u> .	196
Map 8.50.	Distribution of <u>Eucalyptus odorata</u> and <u>Eucalyptus leucoxylon</u> .	197
Map 8.51.	Distribution of <u>Eucalyptus fasciculosa</u> and <u>Eucalyptus cladocalyx</u> .	198
Map 8.52.	Distribution of <u>Eucalyptus cosmophylla</u> and <u>Eucalyptus camaldulensis</u> .	199
Map 8.53.	Distribution of <u>Eucalyptus viminalis</u> and <u>Calytrix tetragona</u> .	200

---

	<u>Table of Contents</u>	<u>Page</u>
Map 8.54.	Distribution of <u>Haloragis tetragyna</u> and <u>Hedera helix</u> .	201
Map 8.55.	Distribution of <u>Xanthosia</u> spp. and <u>Hydrocotyle</u> spp.	202
Map 8.56.	Distribution of <u>Erica lusitanica</u> and <u>Astroloma humifusum</u> .	203
Map 8.57.	Distribution of <u>Astroloma conostephioides</u> and <u>Lissanthe strigosa</u> .	204
Map 8.58.	Distribution of <u>Leucopogon virgatus</u> and <u>Acrotriche serrulata</u> .	205
Map 8.59.	Distribution of <u>Acrotriche fasciculiflora</u> and <u>Epacris impressa</u> .	206
Map 8.60.	Distribution of <u>Olea europaea</u> and <u>Centaureum minus</u> .	207
Map 8.61.	Distribution of <u>Asclepias rotundifolia</u> and <u>Echium lycopsis</u> .	208
Map 8.62.	Distribution of <u>Ajuga australis</u> and <u>Solanum nigrum</u> .	209
Map 8.63.	Distribution of <u>Plantago lanceolata</u> and <u>Sherardia arvensis</u> .	210
Map 8.64.	Distribution of <u>Goodenia primulacea</u> and <u>Scaevola albida</u> .	211

---

	<u>Table of Contents</u>	<u>Page</u>
Map 8.65.	Distribution of <u>Brunonia australis</u> and <u>Lagenifera stipitata</u> .	212
Map 8.66.	Distribution of <u>Olearia tubuliflora</u> and <u>Senecio pterophorus</u> .	213
Map 8.67.	Distribution of <u>Senecio quadridentatus</u> and <u>Chrysanthemoides monilifera</u> .	214
Map 8.68.	Distribution of <u>Arctotheca calendula</u> and <u>Gnaphalium japonicum</u> .	215
Map 8.69.	Distribution of <u>Ixodia achillaeoides</u> and <u>Inula graveolens</u> .	216
Map 8.70.	Distribution of <u>Cynara cardunculus</u> and <u>Silybum marianum</u> .	217
Map 8.71.	Distribution of <u>Onopordum acanthium</u> and <u>Hypochoeris</u> spp.	218
Map 8.72.	Distribution of <u>Picris echioides</u> .	219
Map 8.73.	Distribution of Grey Brown Podsol and Grey Brown Podsol (Low Nutrient) soils.	220
Map 8.74.	Distribution of Skeletal Quartzite and Podsol, and Lateritic Podsol soils.	221
Map 8.75.	Density of <u>Pteridium esculentum</u> .	222
Map 8.76.	Density of <u>Exocarpus cupressiformis</u> .	223

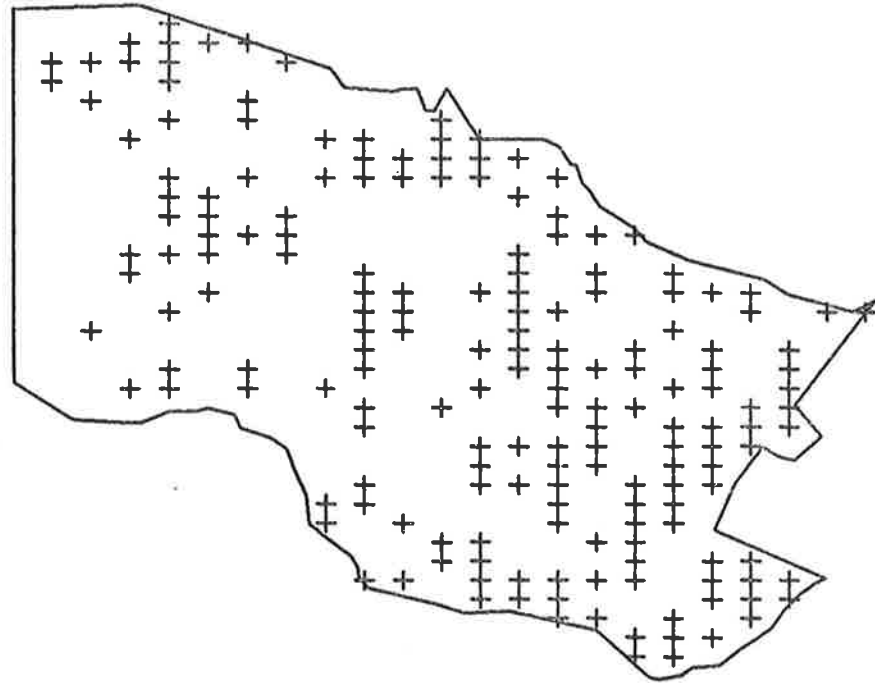
---

<u>Table of Contents</u>		<u>Page</u>
Map 8.77.	Density of <u>Acacia pycnantha.</u>	224
Map 8.78.	Density of <u>Pultenaea daphnoides.</u>	225
Map 8.79.	Density of <u>Pultenaea largiflorens.</u>	226
Map 8.80.	Density of <u>Dodonaea viscosa.</u>	227
Map 8.81.	Density of <u>Hibbertia sericea.</u>	228
Map 8.82.	Density of <u>Hibbertia stricta.</u>	229
Map 8.83.	Density of <u>Hibbertia exutiacies.</u>	230
Map 8.84.	Density of <u>Hypericum perforatum.</u>	231
Map 8.85.	Density of <u>Eucalyptus obliqua.</u>	232
Map 8.86.	Density of <u>Eucalyptus odorata.</u>	233
Map 8.87.	Density of <u>Eucalyptus leucoxylon.</u>	234
Map 8.88.	Density of <u>Eucalyptus fasciculosa.</u>	235
Map 8.89.	Density of <u>Eucalyptus camaldulensis.</u>	236
Map 8.90.	Density of <u>Eucalyptus viminalis.</u>	237
Map 8.91.	Density of <u>Acrotriche fasciculiflora.</u>	238
Map 8.92.	Density of <u>Senecio pterophorus.</u>	239
Map 8.93.	Density of <u>Chrysanthemoides monilifera.</u>	240

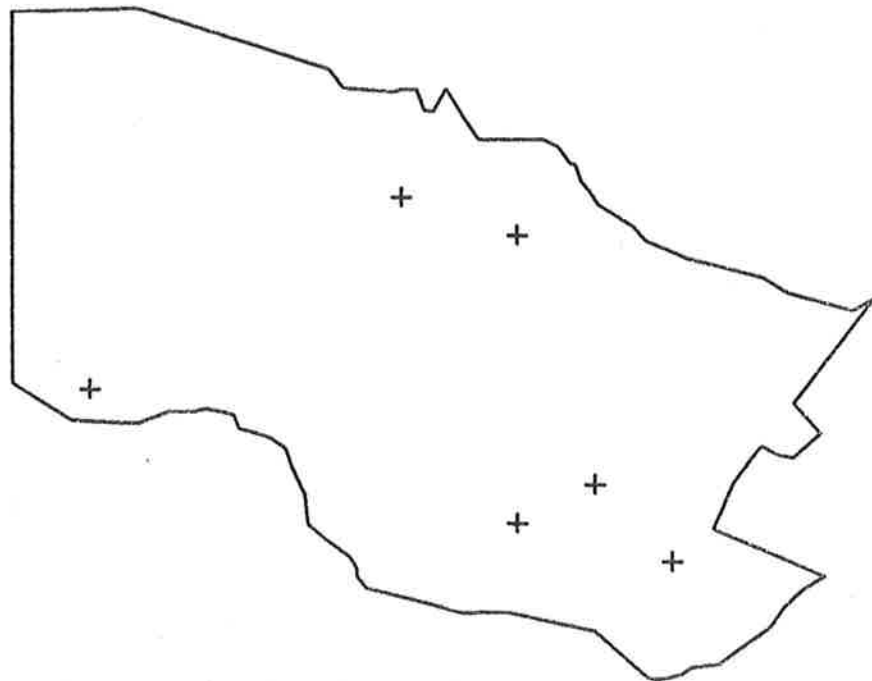
# BELAIR RECREATION PARK

SCALE - 1 CM = 400 METRES

MAP 8-1



MOSS SP.



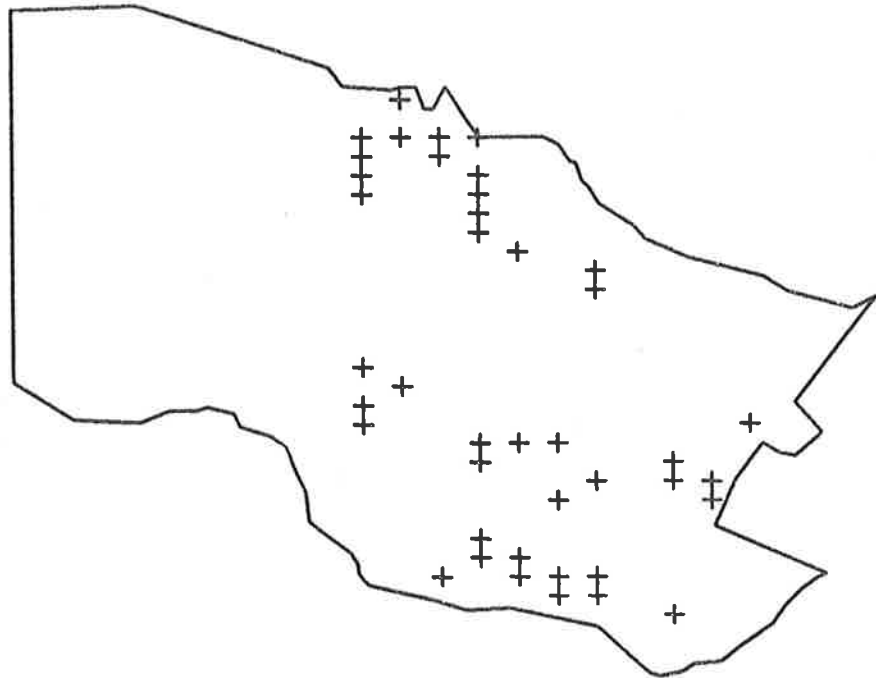
ADIANTUM AETHIOPICUM



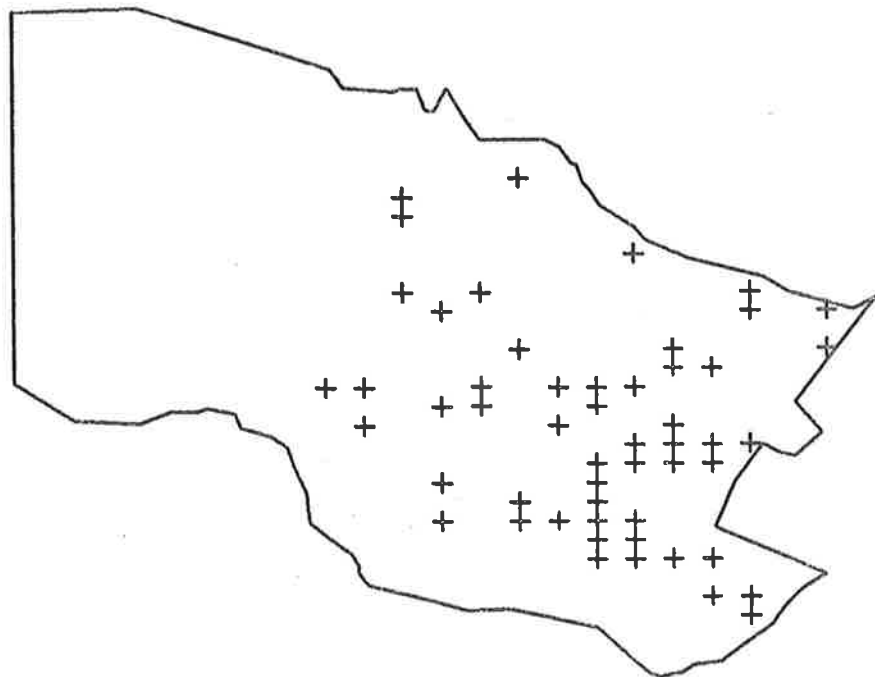
# BELAIR RECREATION PARK

SCALE - 1 CM = 400 METRES

MAP 8 - 2



CHEILANTHES TENUIFOLIA

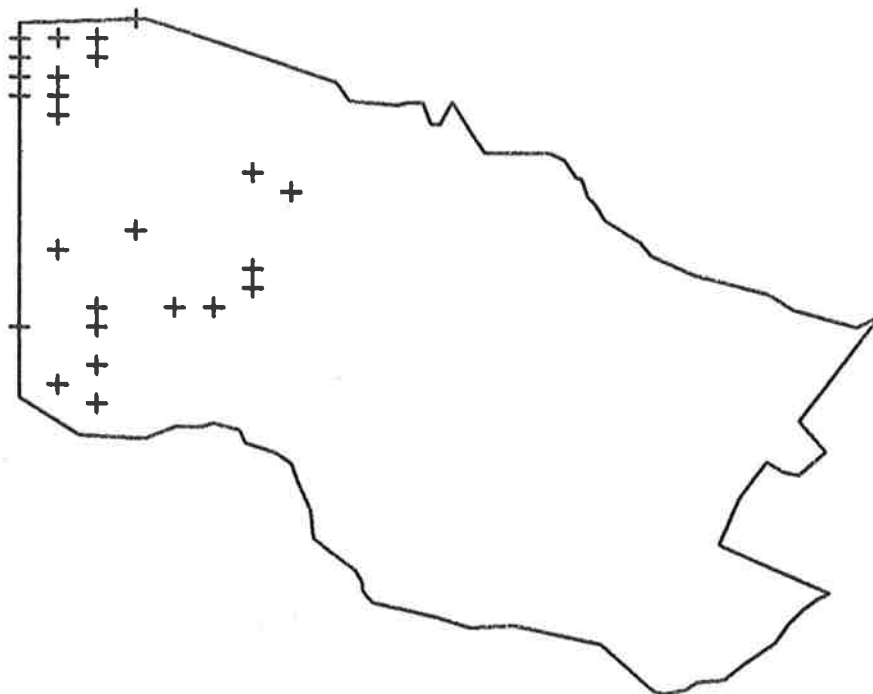


PTERIDIUM ESCULENTUM

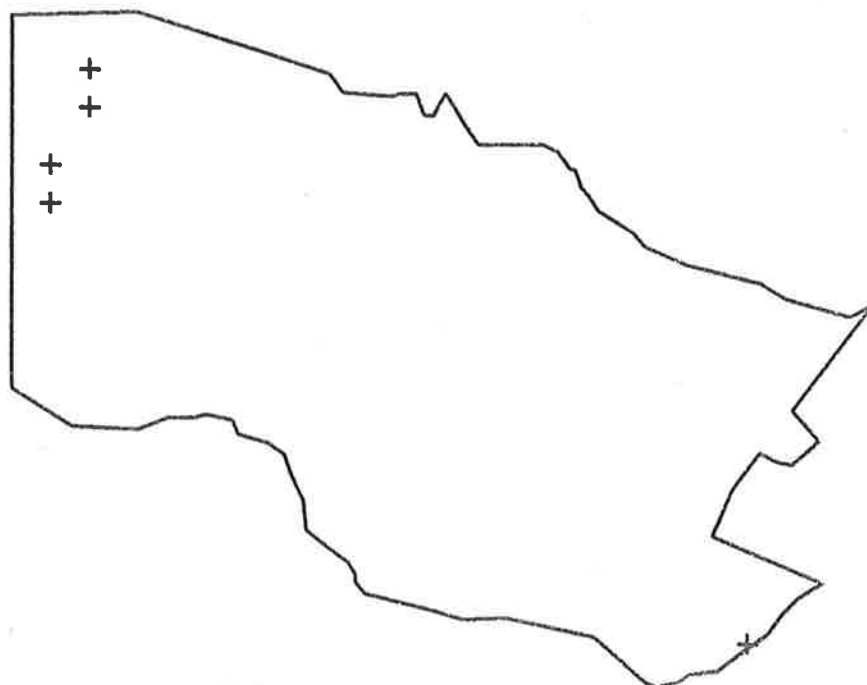
# BELAIR RECREATION PARK

SCALE - 1 CM = 400 METRES

MAP 8 - 3



PINUS HALEPENSIS

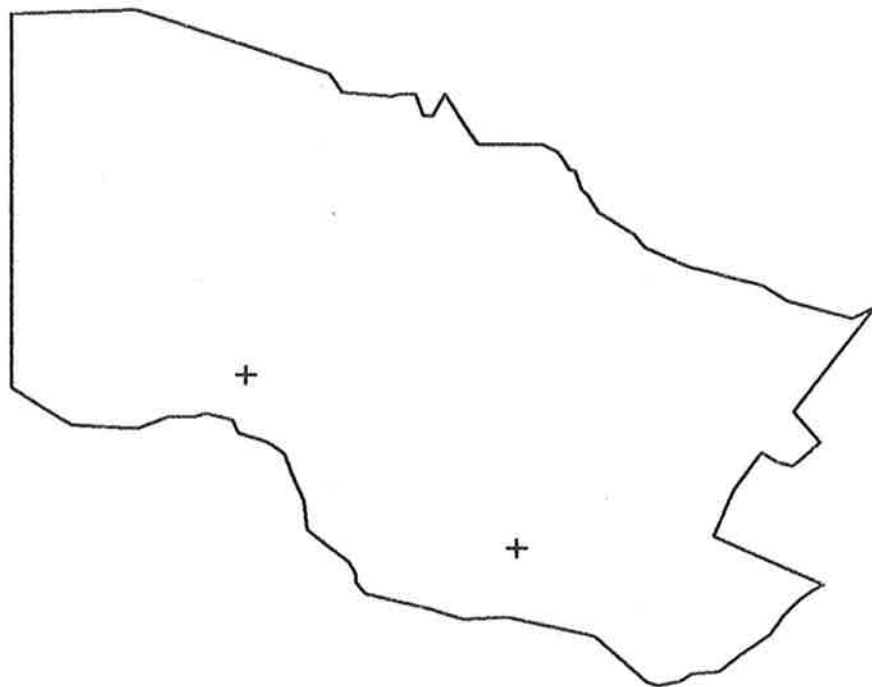


PINUS RADIATA

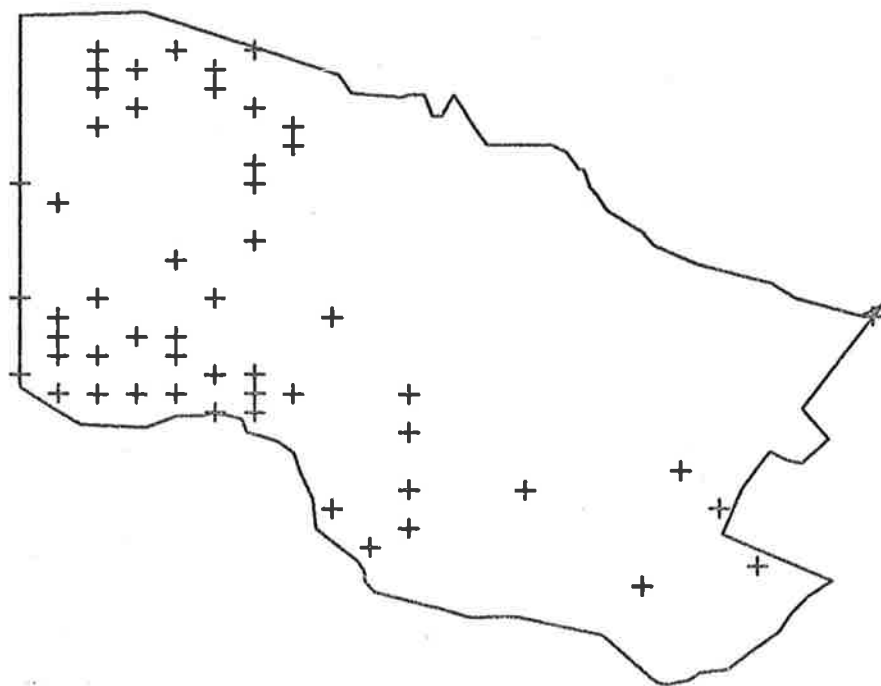
# BELAIR RECREATION PARK

SCALE - 1 CM = 400 METRES

MAP 8-4



ARAUCARIA SPP.

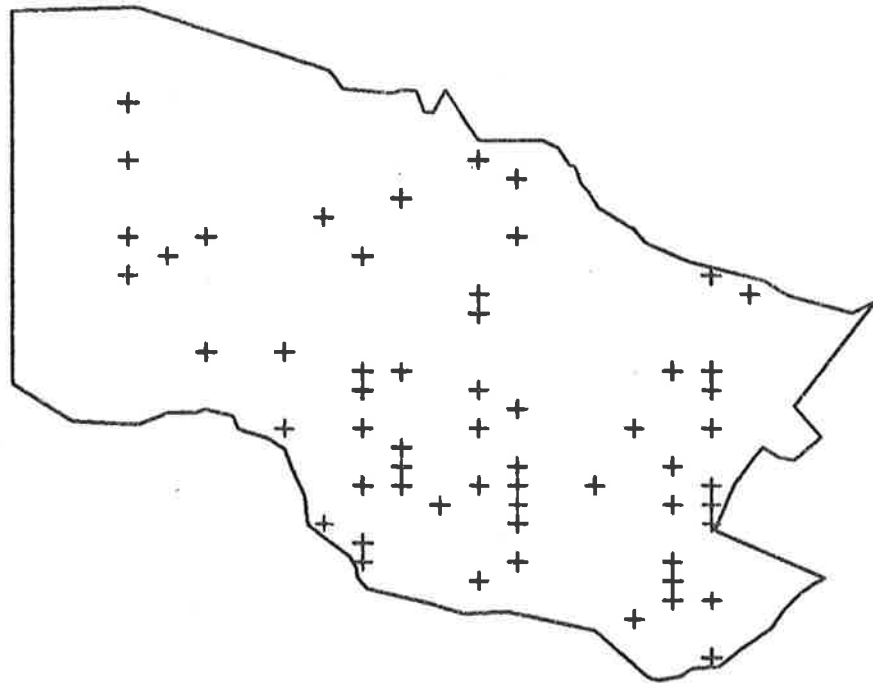


THEMEDA AUSTRALIS

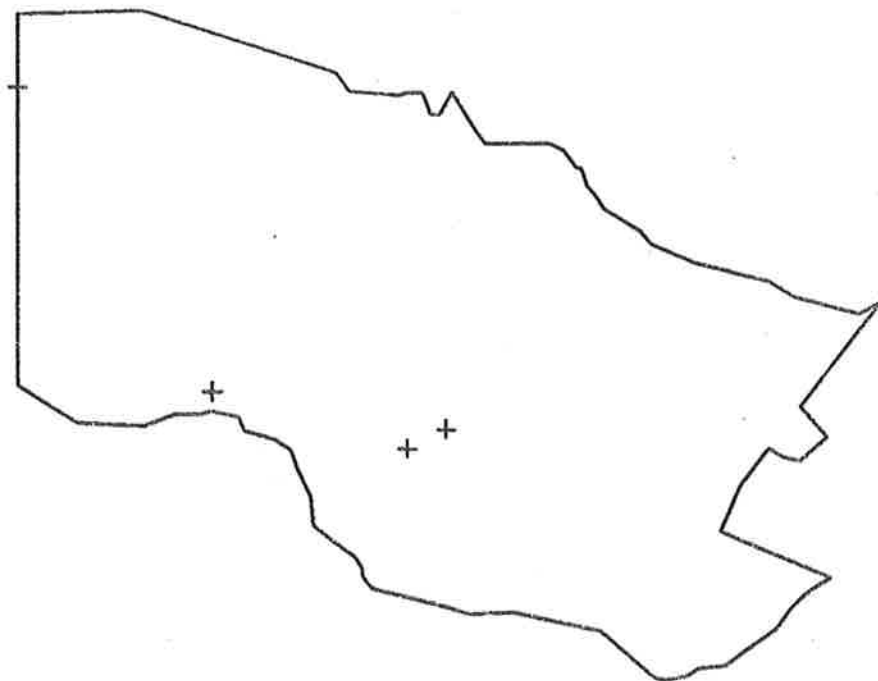
# BELAIR RECREATION PARK

SCALE - 1 CM = 400 METRES

MAP 8-5



MICROLAENA STIPOIDES

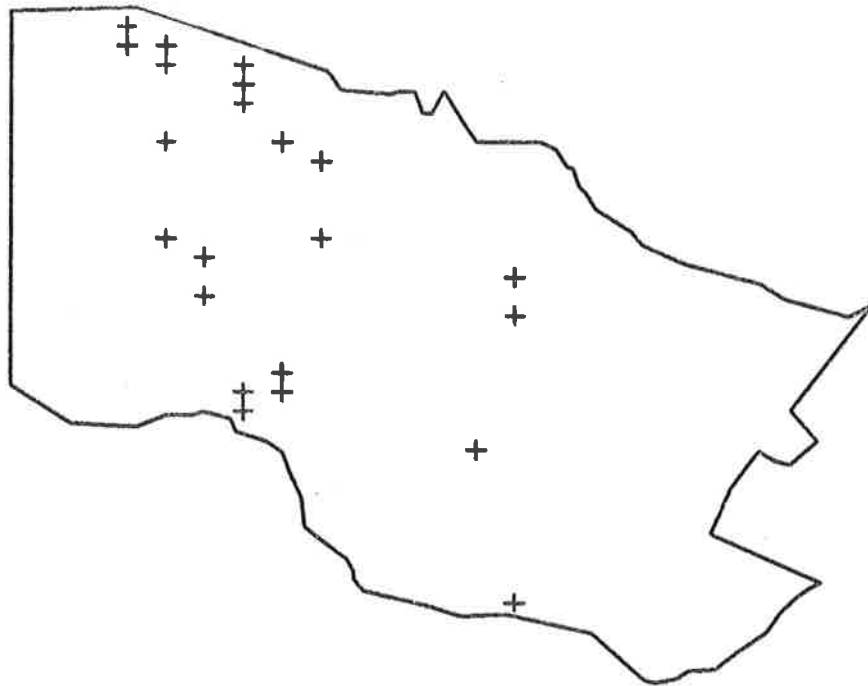


PHALARIS CANARIENSIS

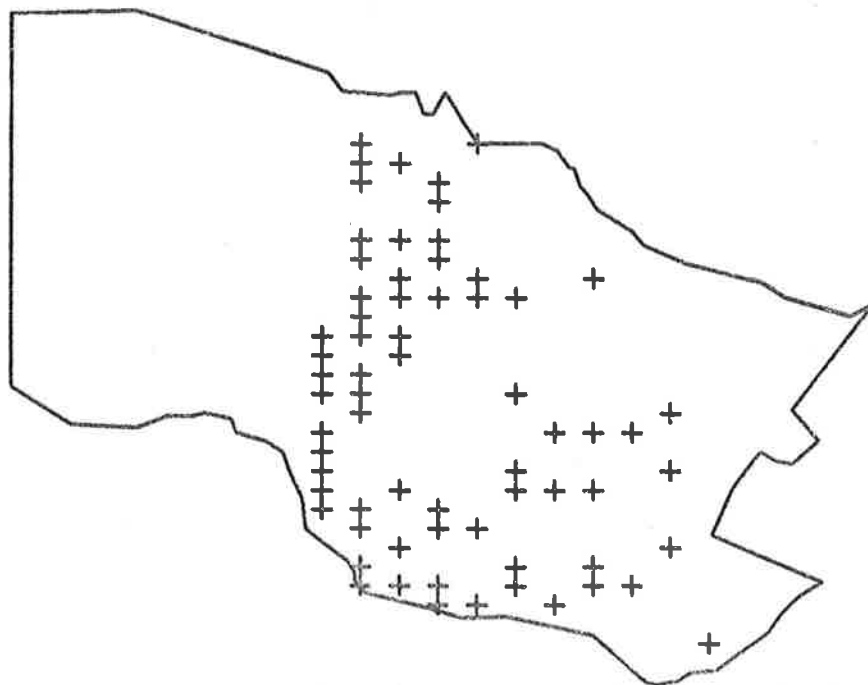
# BELAIR RECREATION PARK

SCALE - 1 CM = 400 METRES

MAP 8 - 6



STIPA SPP.

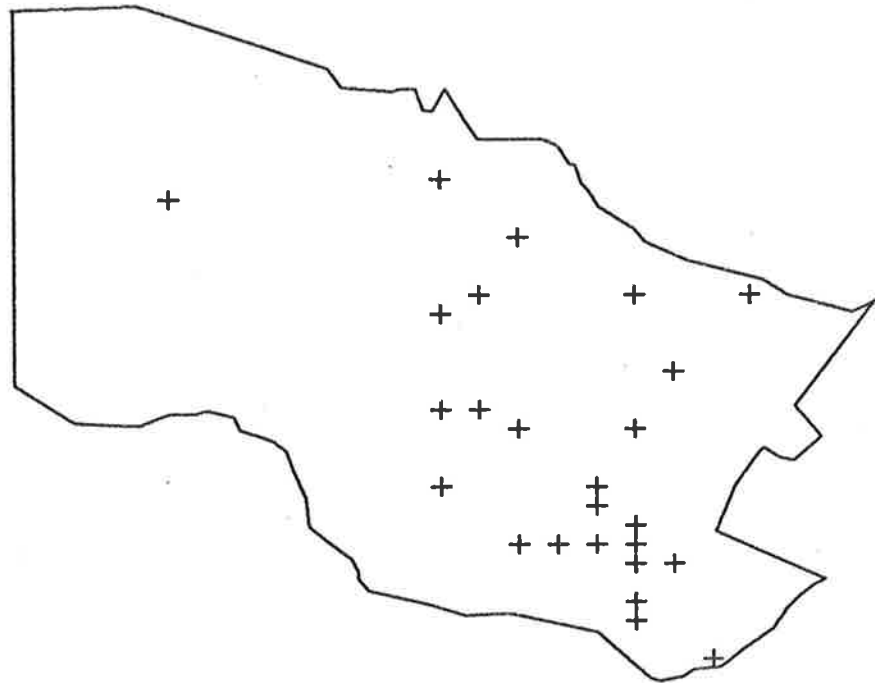


AIRA CARYOPHYLLEA

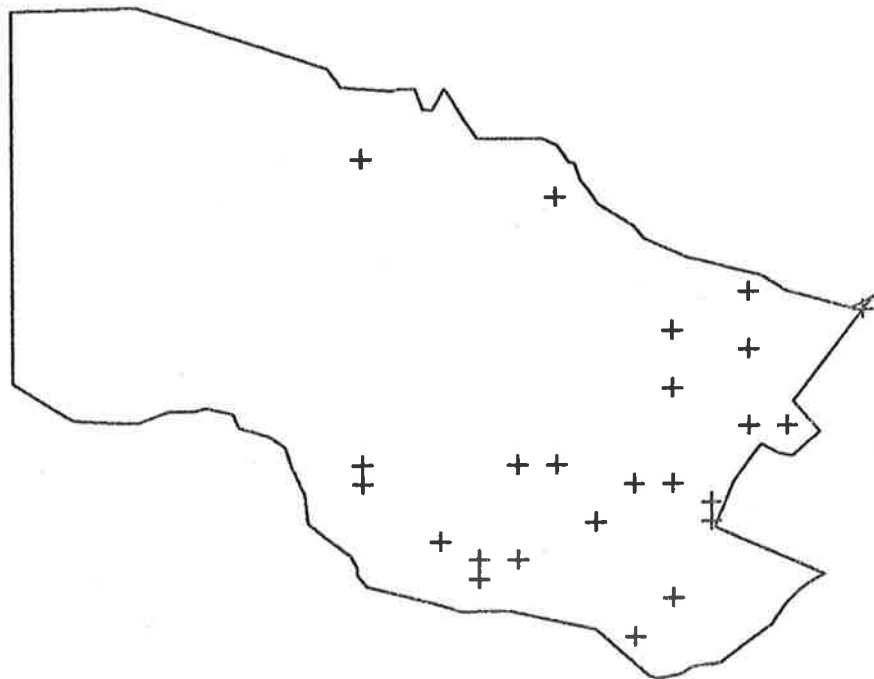
# BELAIR RECREATION PARK

SCALE - 1 CM = 400 METRES

MAP 8 - 7



HOLCUS LANATUS

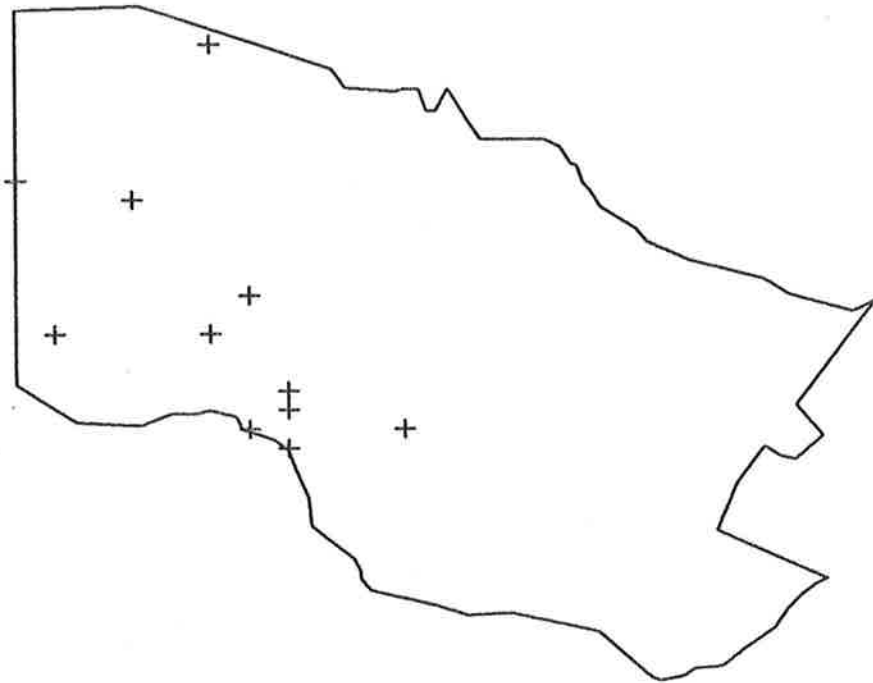


DANTHONIA CAESPITOSA

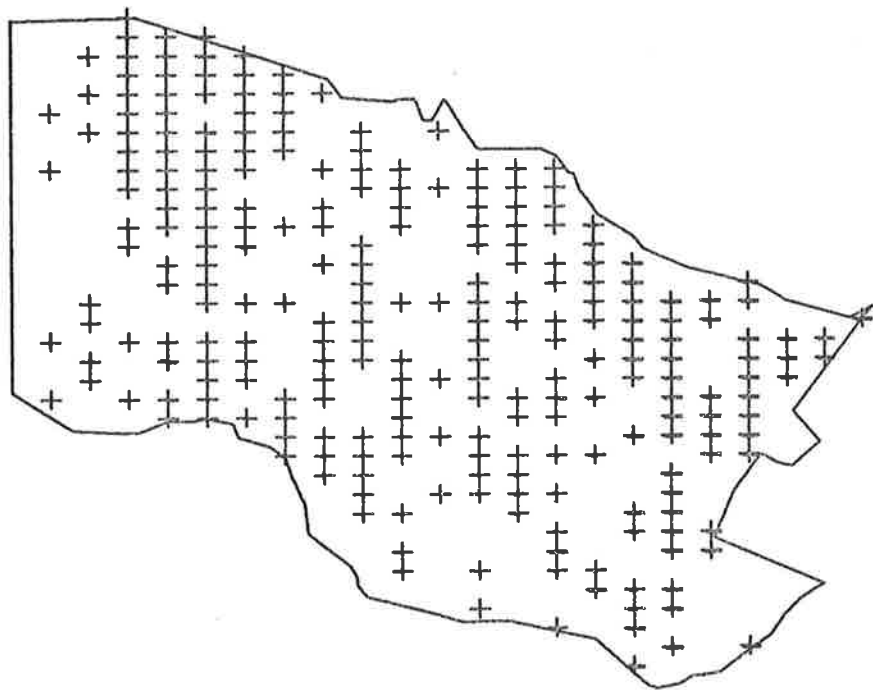
# BELAIR RECREATION PARK

SCALE - 1 CM = 400 METRES

MAP 8 - 8



CYNOSURUS ECHINATUS

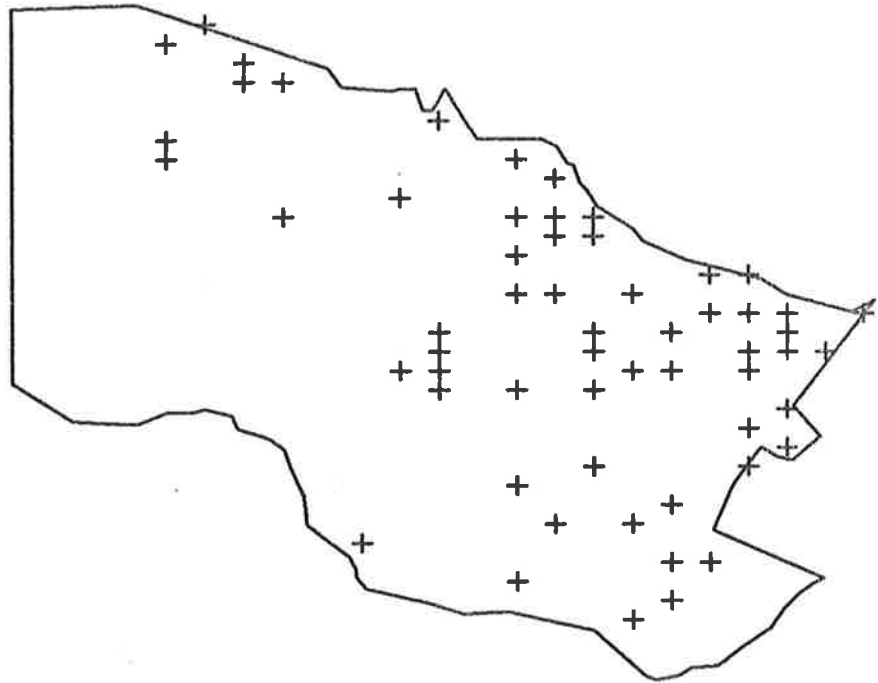


BRIZA MAXIMA

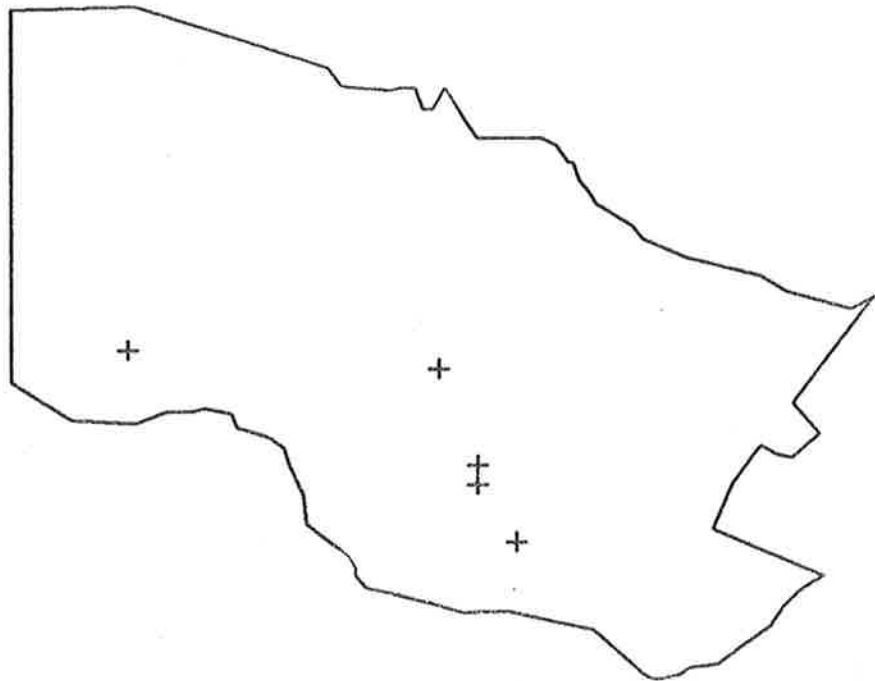
# BELAIR RECREATION PARK

SCALE - 1 CM = 400 METRES

MAP 8 - 9



PŌA LAEVIS



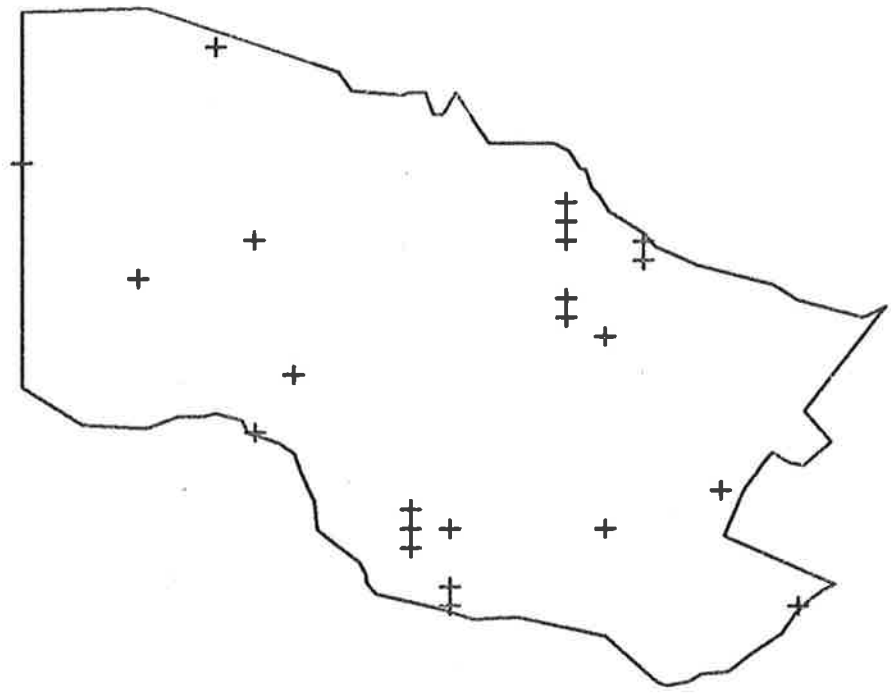
PŌA ANNUA



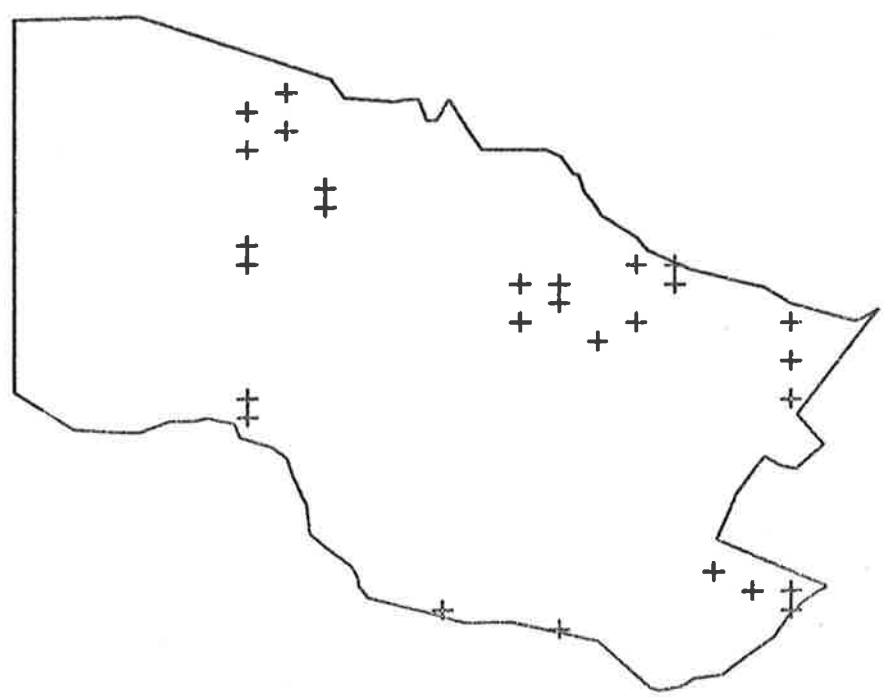
# BELAIR RECREATION PARK

SCALE - 1 CM = 400 METRES

MAP 8-10



VULPIA SPP.

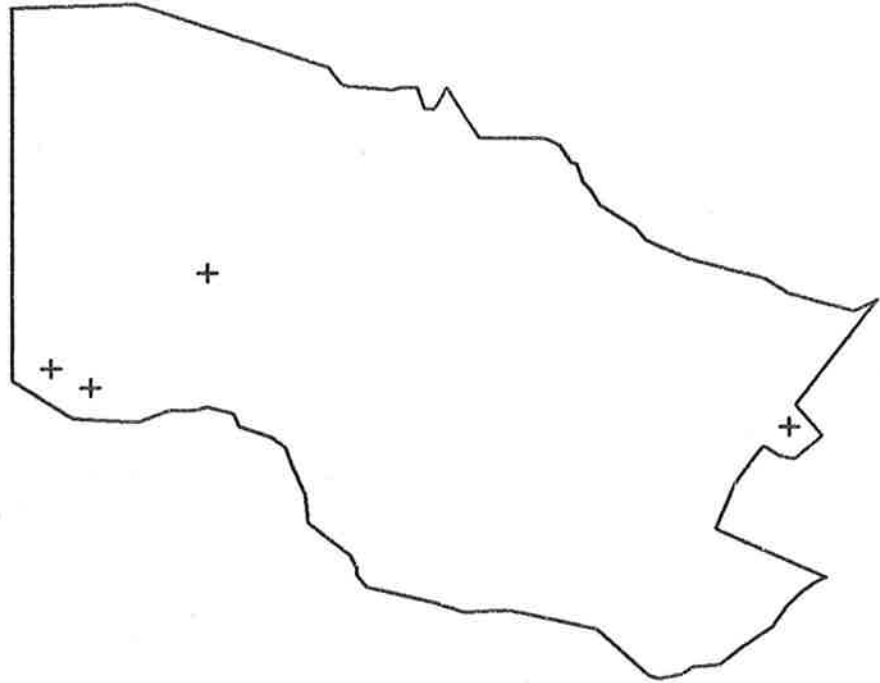


LEPIDOSPERMA SEMITERES

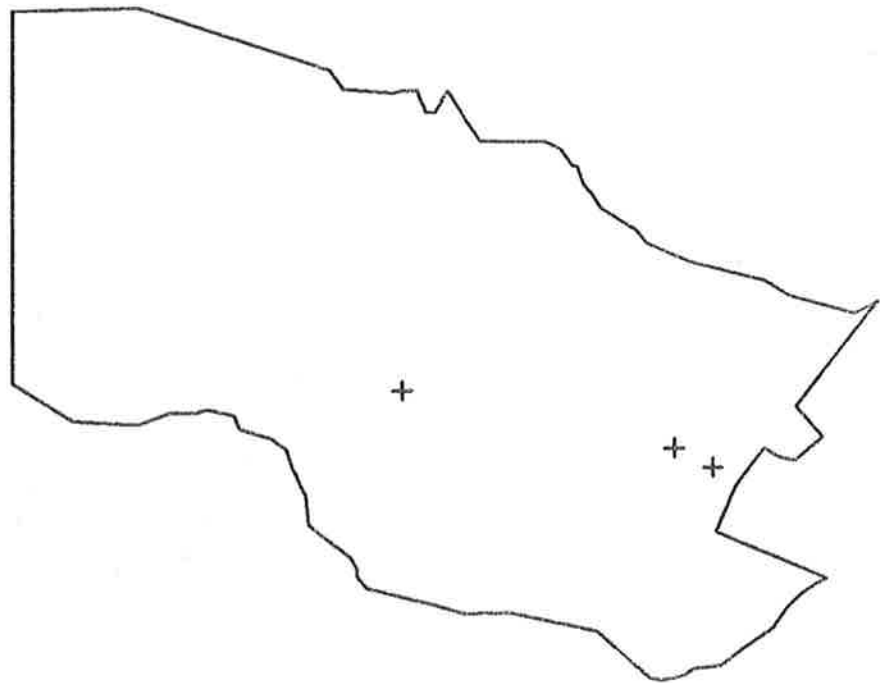
# BELAIR RECREATION PARK

SCALE - 1 CM = 400 METRES

MAP 8-11



LEPIDOSPERMA CARPHOIDES

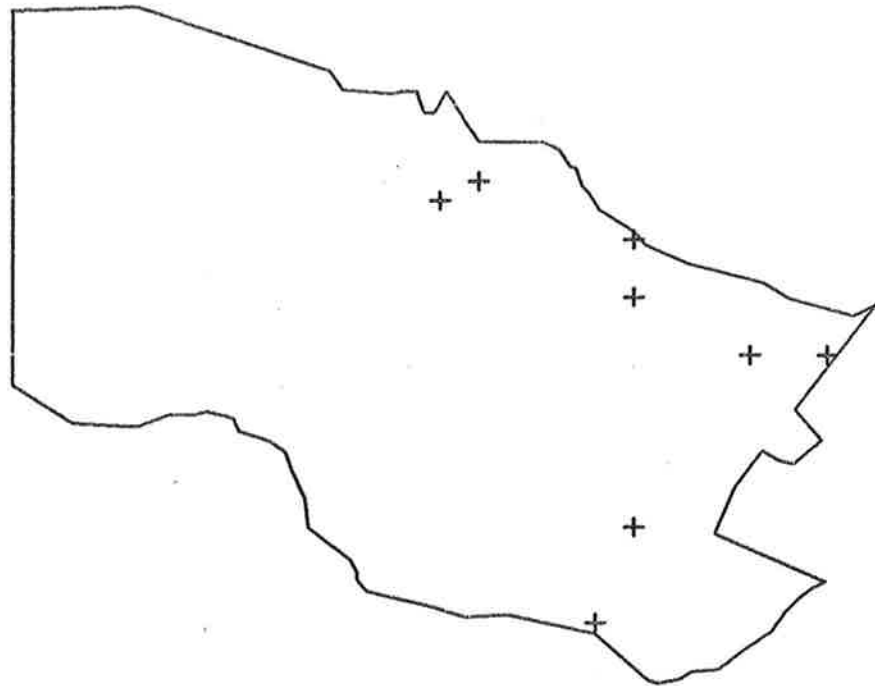


ZANTEDESCHIA AETHIOPICA

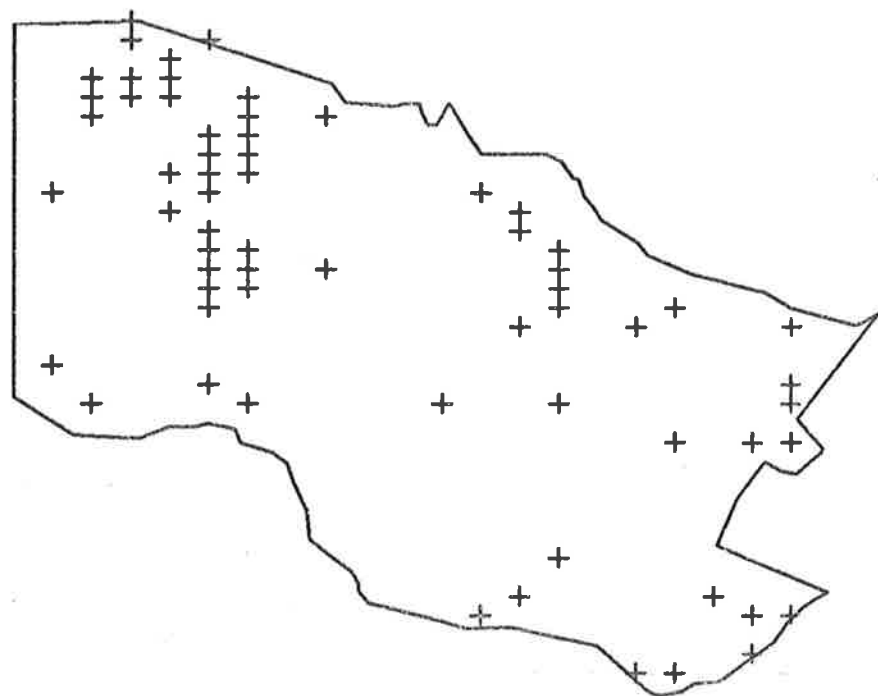
# BELAIR RECREATION PARK

SCALE - 1 CM = 400 METRES

MAP 8-12



JUNCUS CAESPITICIUS

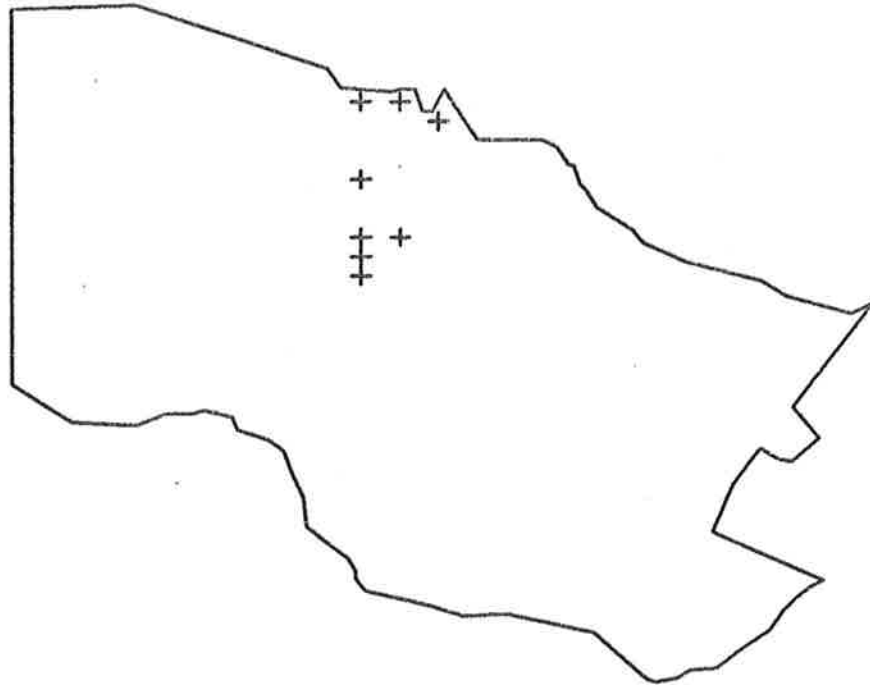


DIANELLA REVOLUTA

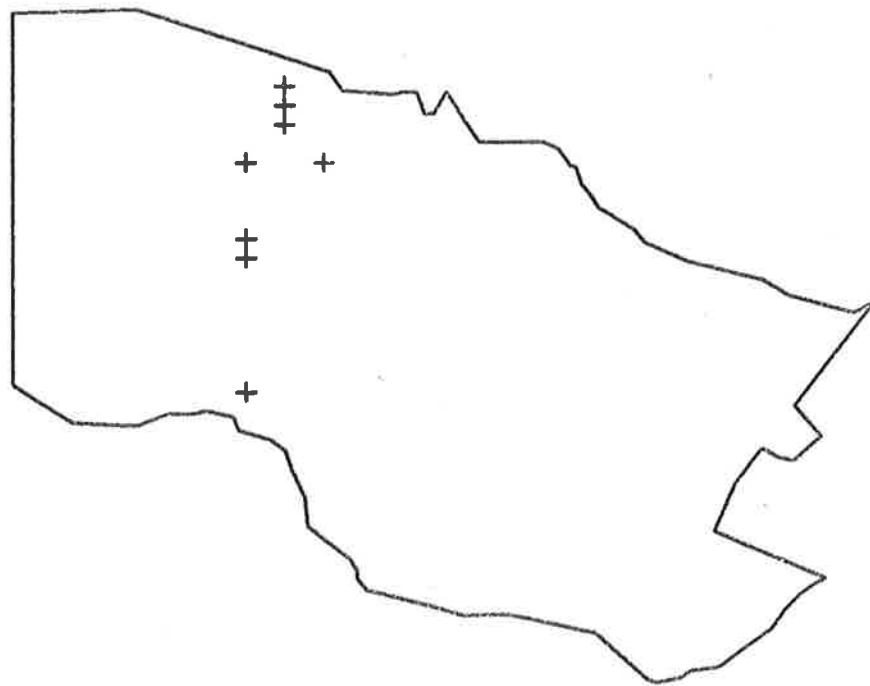
# BELAIR RECREATION PARK

SCALE - 1 CM = 400 METRES

MAP 8-13



ASPARAGUS ASPARAGOIDES

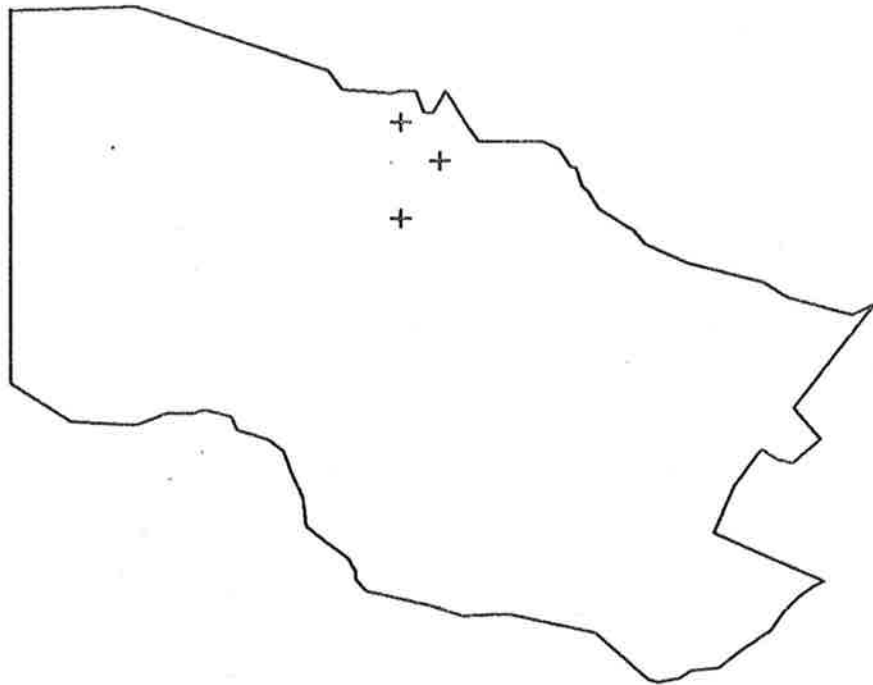


BURCHARDIA UMBELLATA

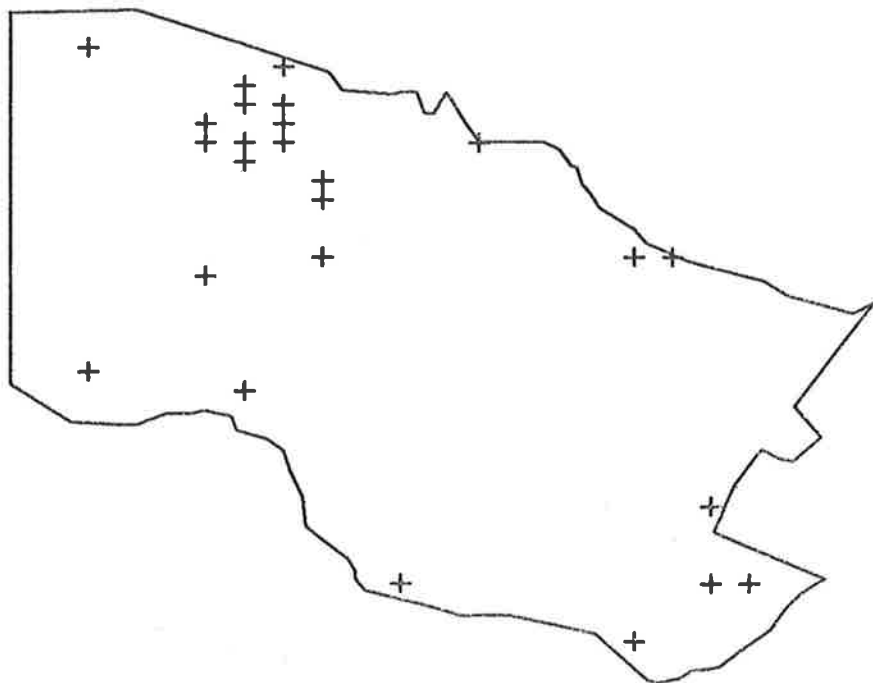
# BELAIR RECREATION PARK

SCALE - 1 CM = 400 METRES

MAP 8-14



ANGUILLARIA DIOICA

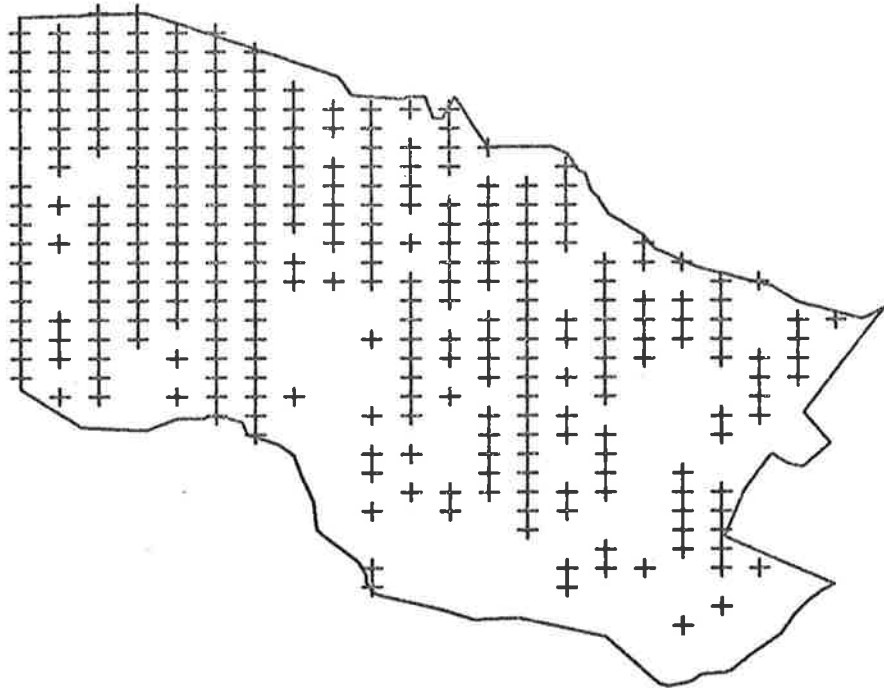


LOMANDRA EFFUSA

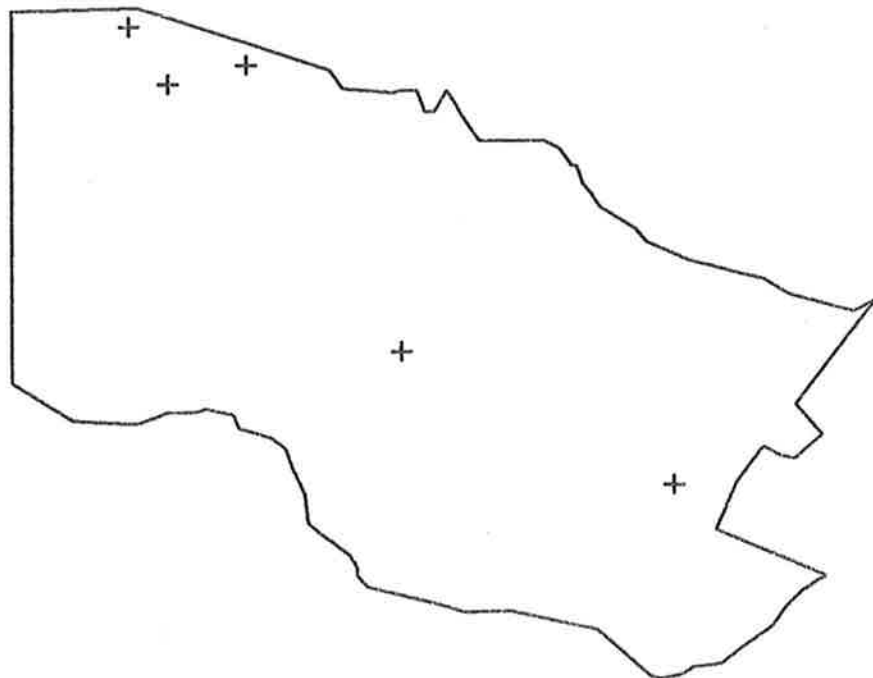
# BELAIR RECREATION PARK

SCALE - 1 CM = 400 METRES

MAP 8-15



CAESIA VITTATA

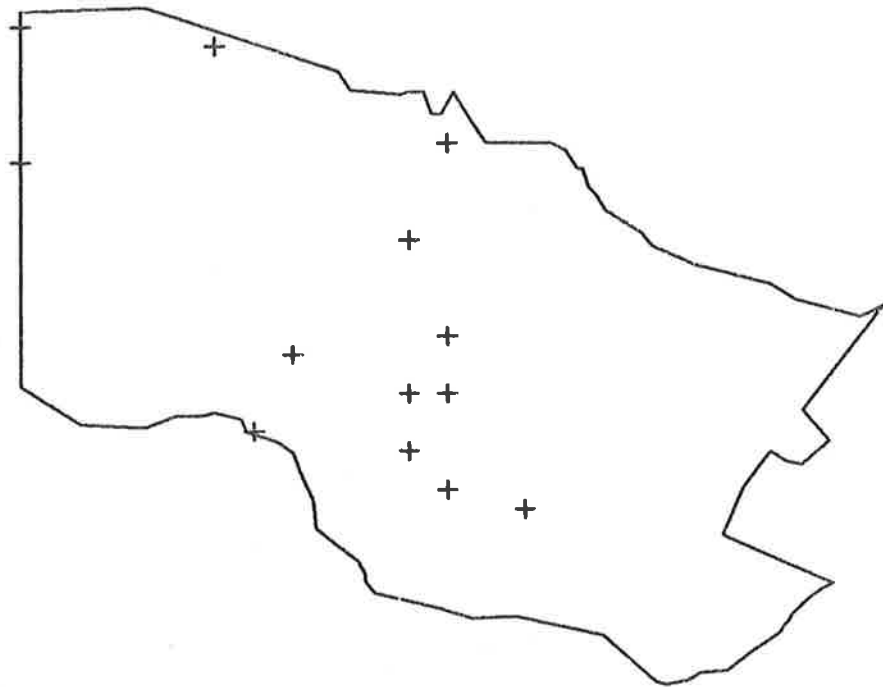


TRICORYNE ELATIOR

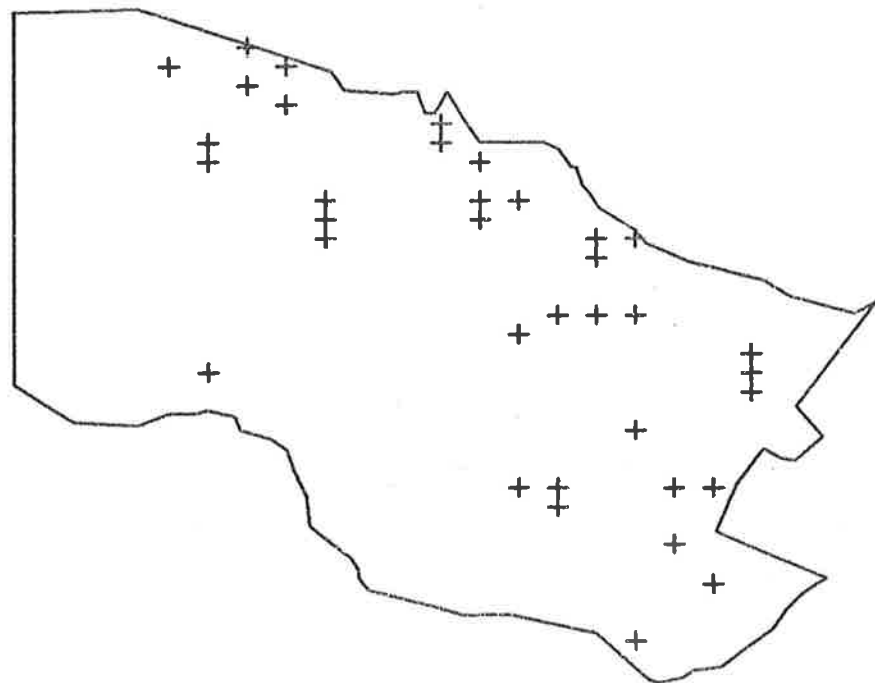
# BELAIR RECREATION PARK

SCALE - 1 CM = 400 METRES

MAP 8-16



BULBINOPSIS BULBOSA

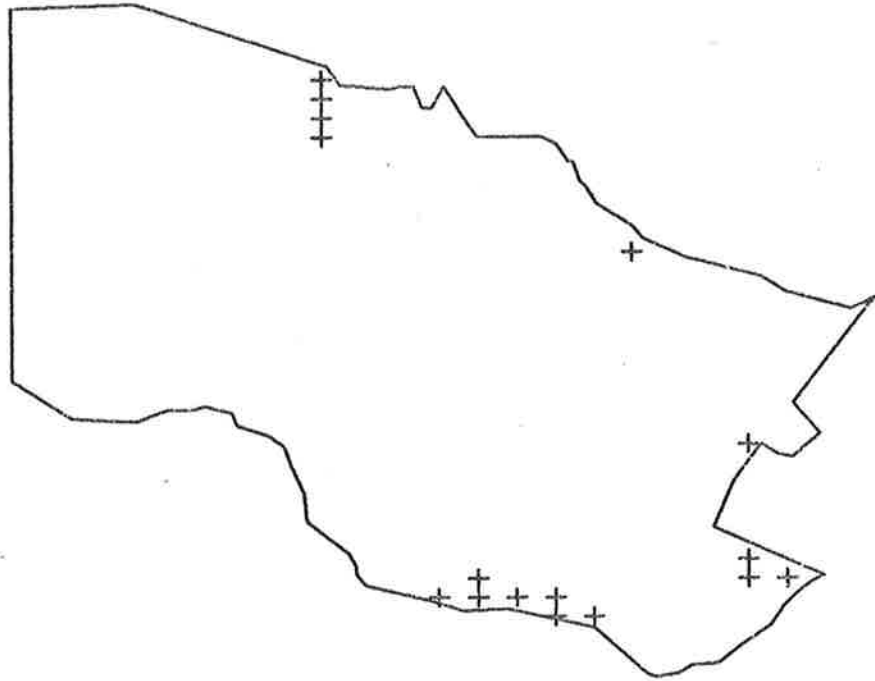


ARTHROPODIUM STRICTUM

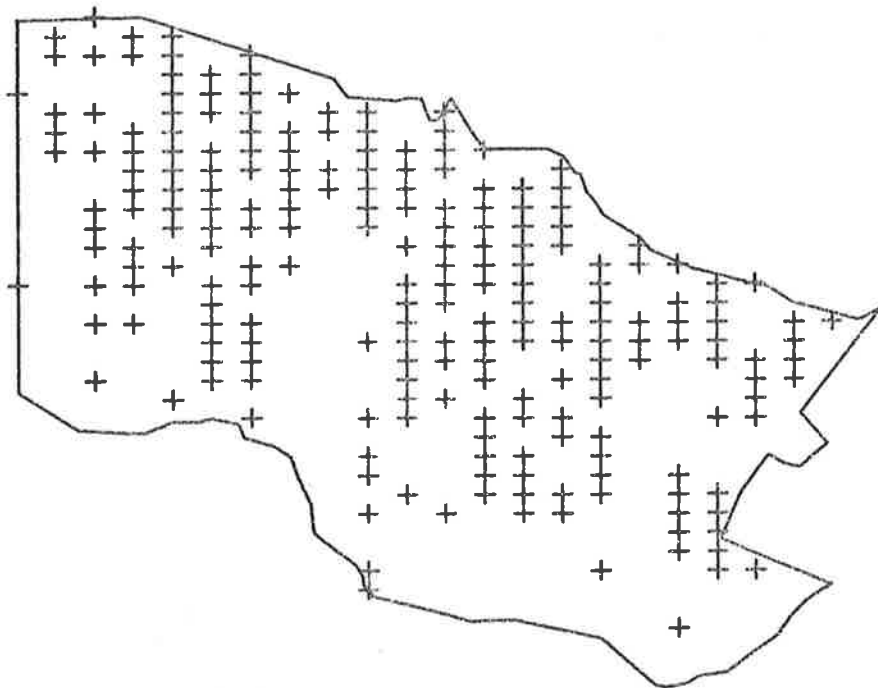
# BELAIR RECREATION PARK

SCALE - 1 CM = 400 METRES

MAP 8-17



XANTHORRHOEA SEMIPLANA



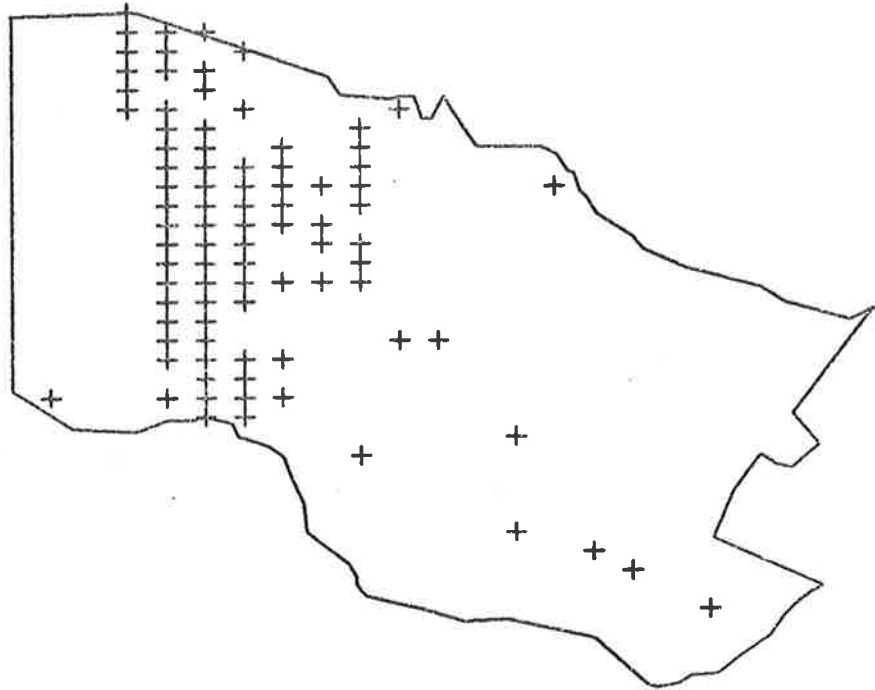
ALLIUM TRIQUETRUM



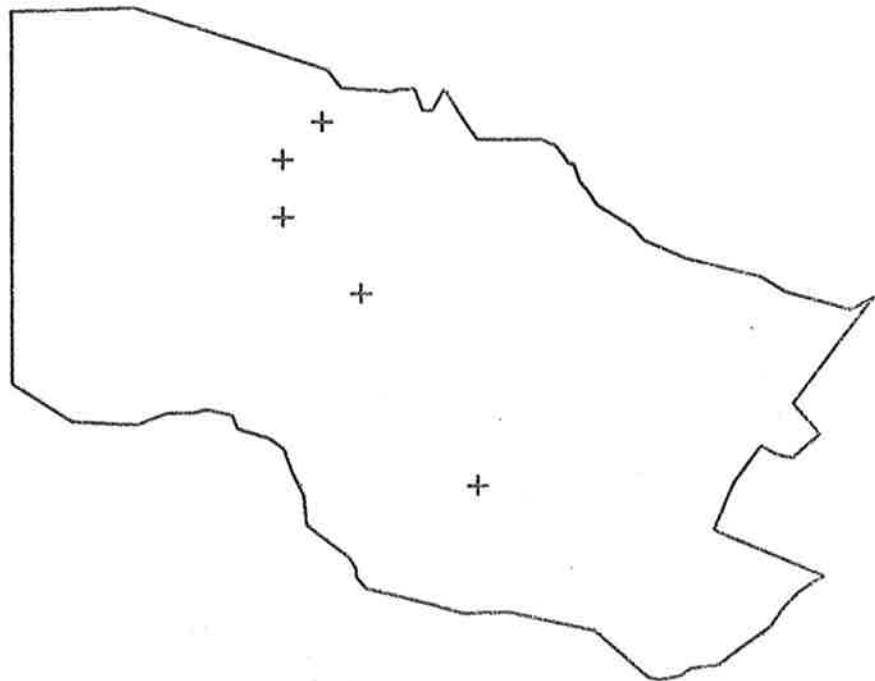
# BELAIR RECREATION PARK

SCALE - 1 CM = 400 METRES

MAP 8-18



SPARAXIS SP.

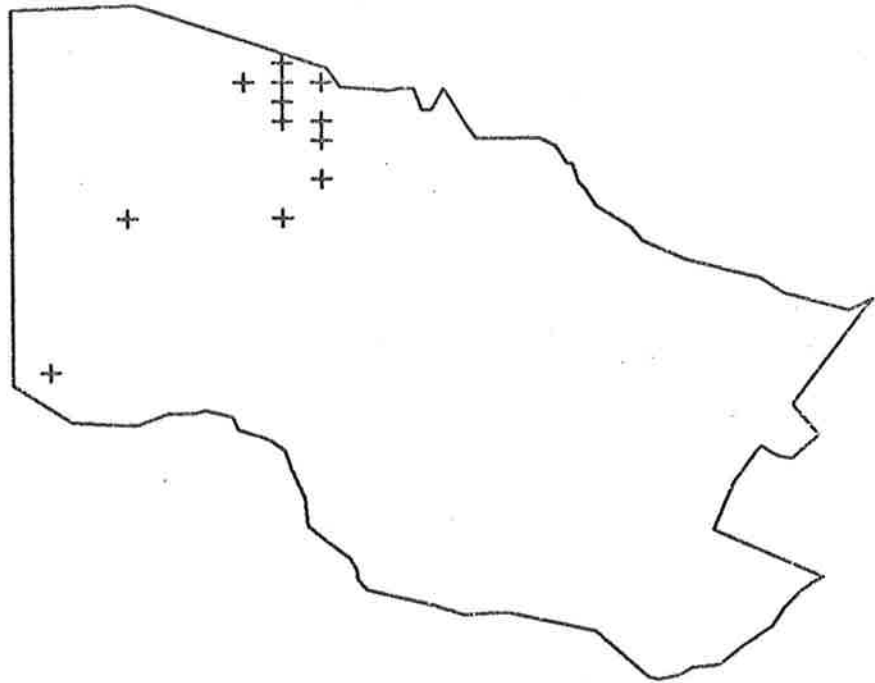


CASUARINA STRICTA

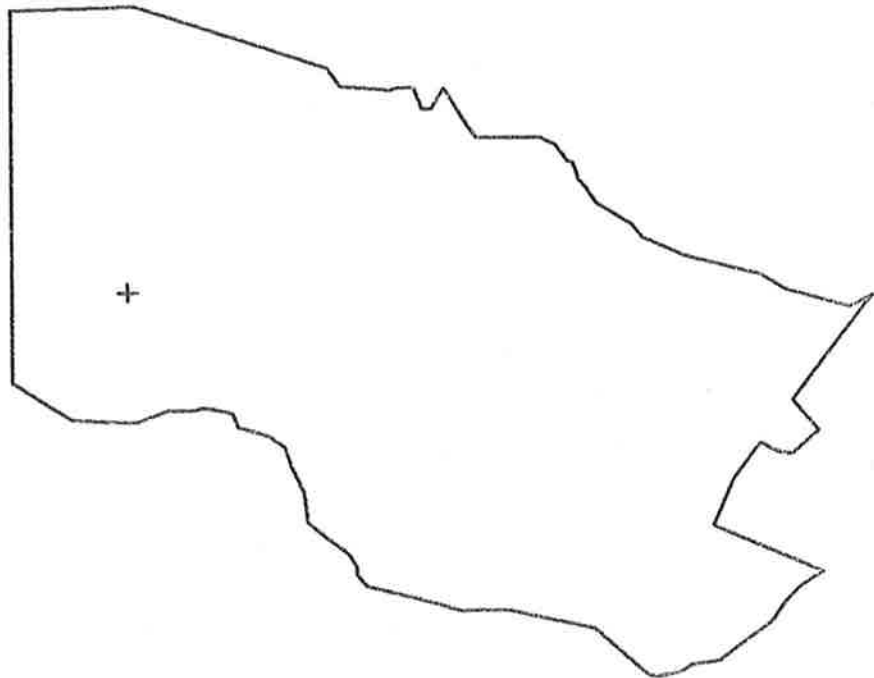
# BELAIR RECREATION PARK

SCALE - 1 CM = 400 METRES

MAP 8-19



CASUARINA STRIATA

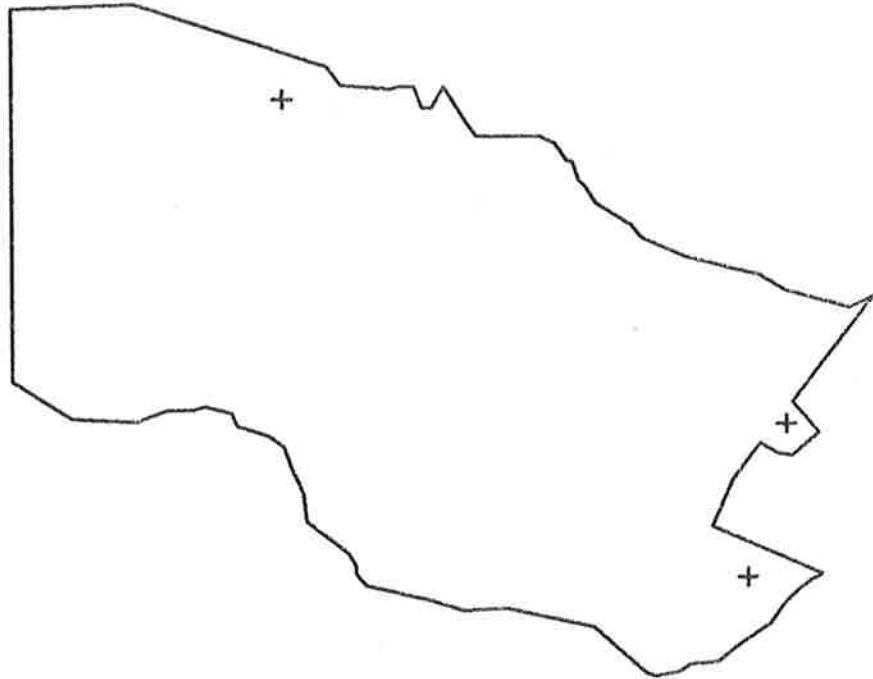


FICUS MACROPHYLLA

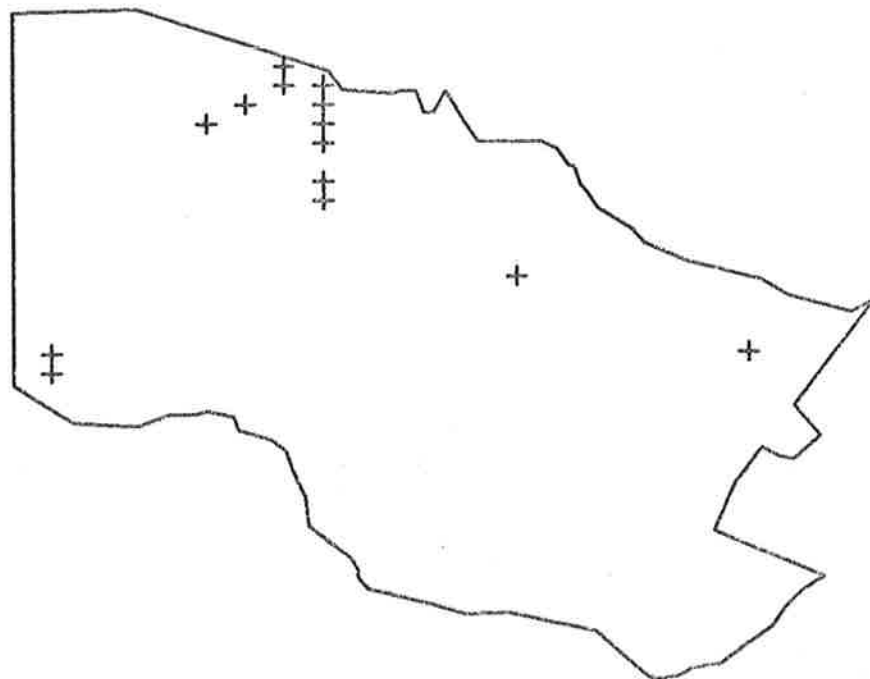
# BELAIR RECREATION PARK

SCALE - 1 CM = 400 METRES

MAP 8-20



ISOPOGON CERATOPHYLLUS

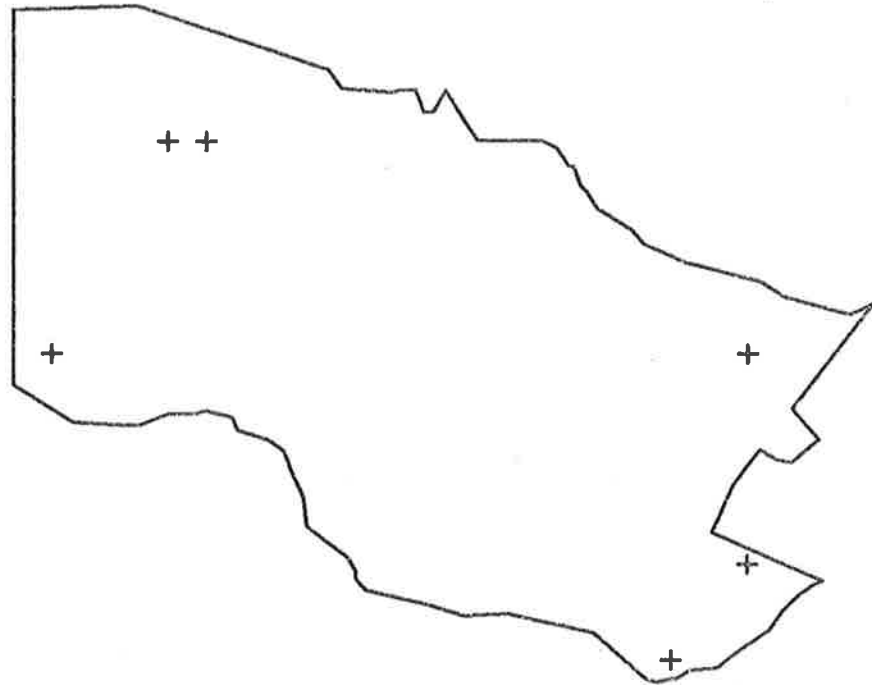


HAKEA RUGOSA

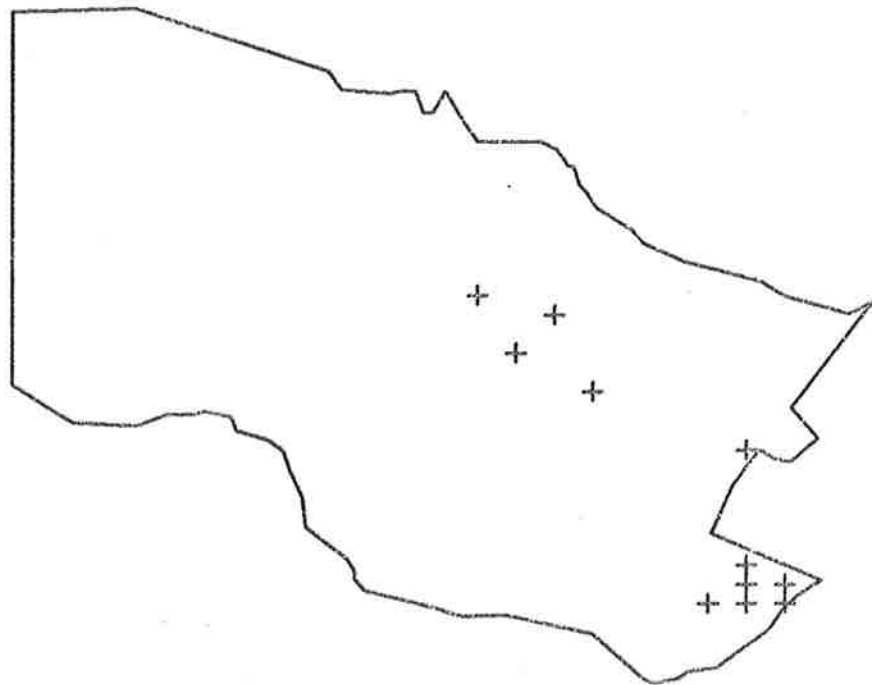
# BELAIR RECREATION PARK

SCALE - 1 CM = 400 METRES

MAP 8-21



HAKEA ULICINA

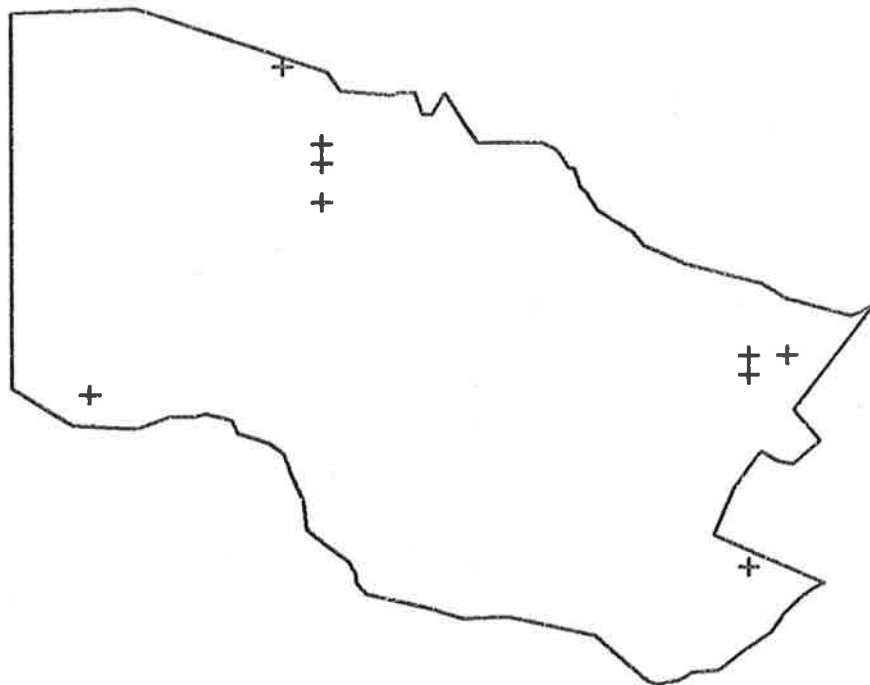


BANKSIA MARGINATA

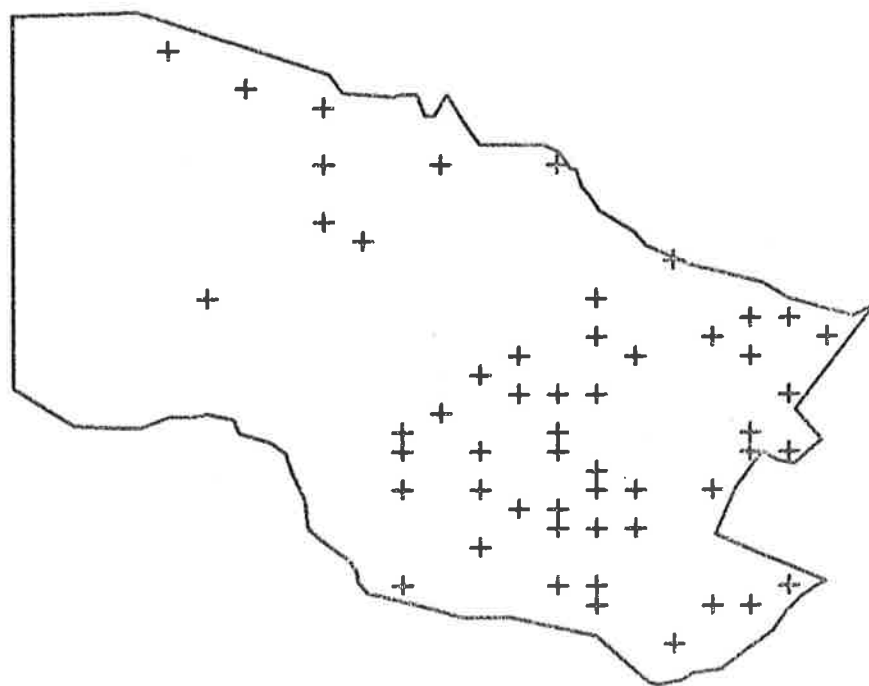
# BELAIR RECREATION PARK

SCALE - 1 CM = 400 METRES

MAP 8-22



GREVILLEA LAVANDULACEA

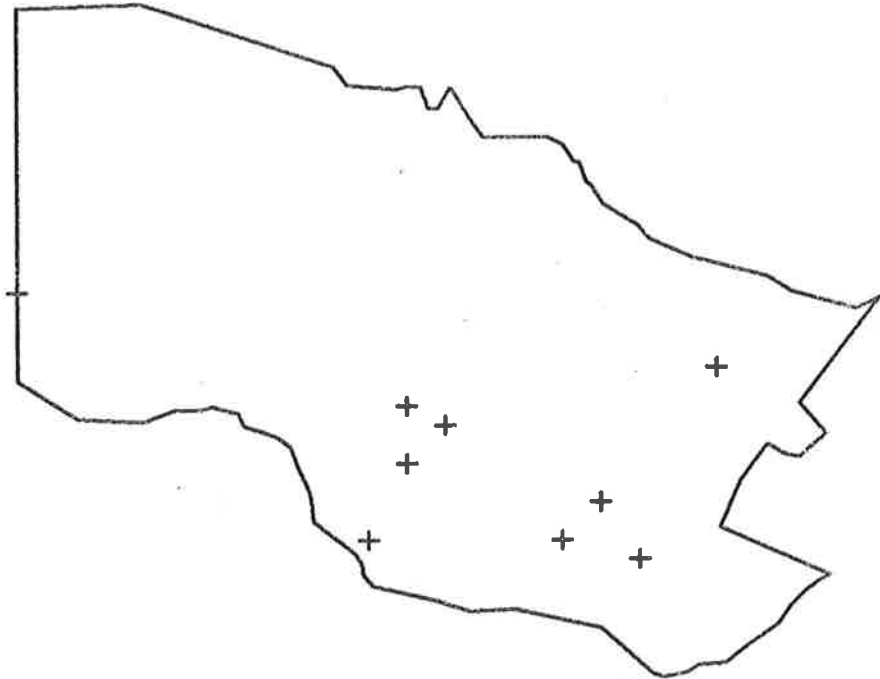


EXOCARPUS CUPRESSIFORMIS

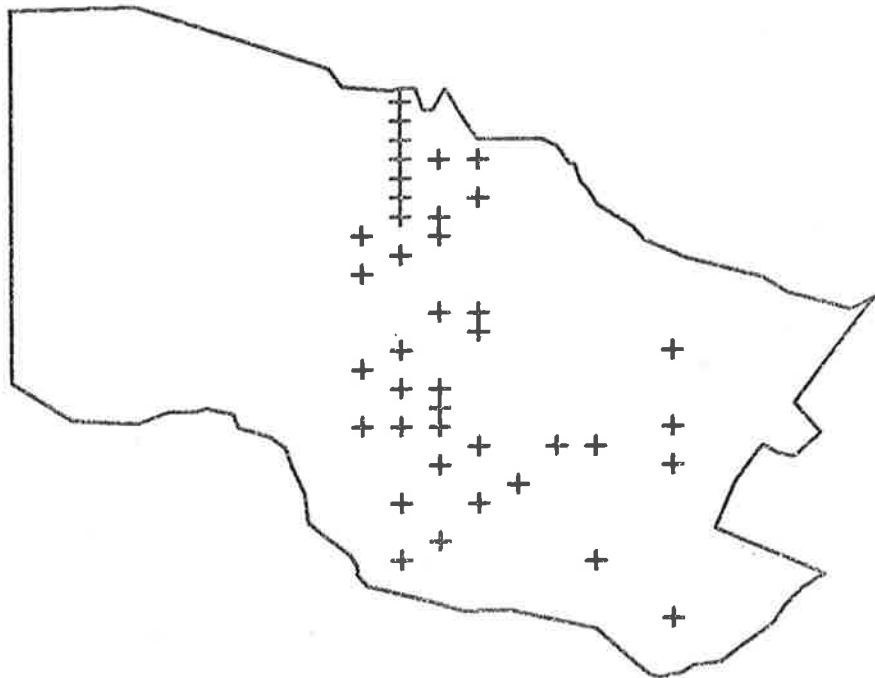
# BELAIR RECREATION PARK

SCALE - 1 CM = 400 METRES

MAP 8-23



RUMEX ANGIOCARPUS

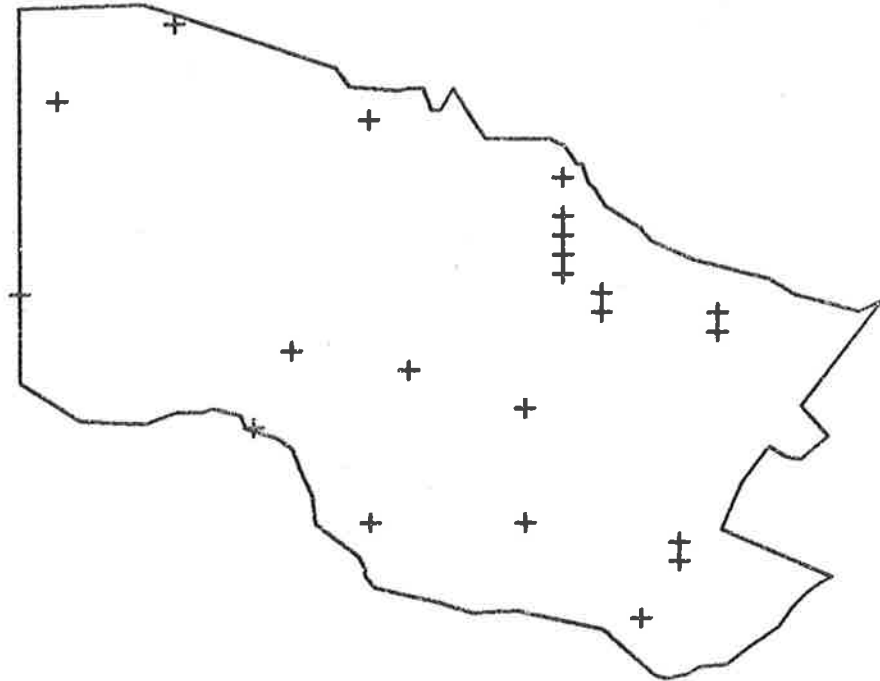


CERASTIUM GLOMERATUM

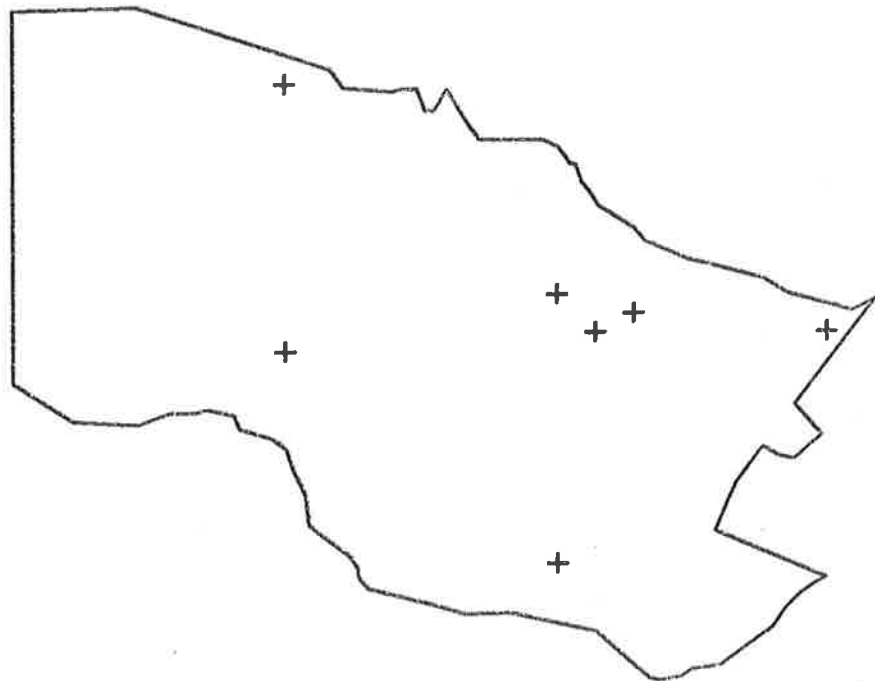
# BELAIR RECREATION PARK

SCALE - 1 CM = 400 METRES

MAP 8-24



RANUNCULUS LAPPACEUS

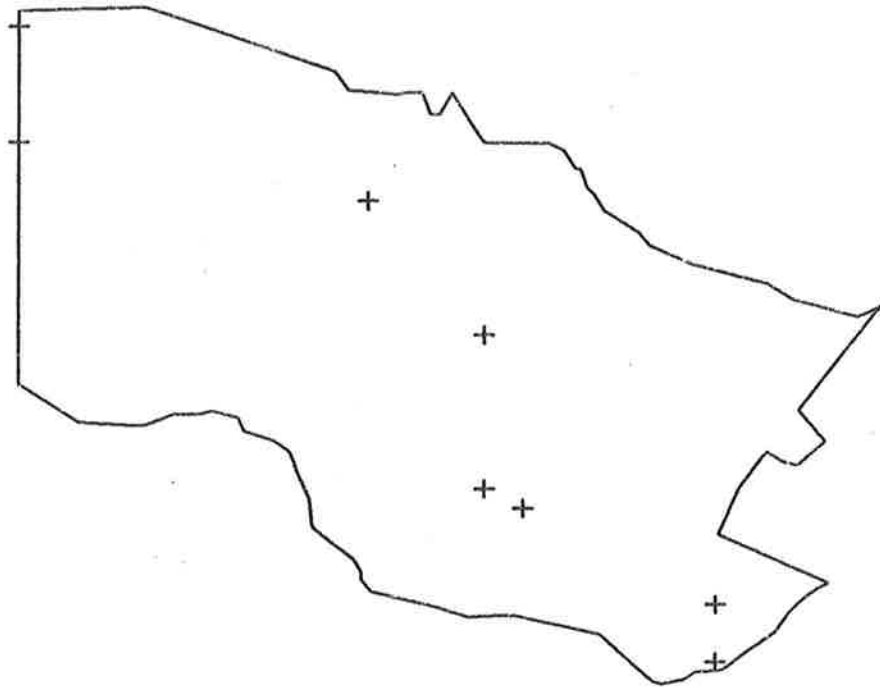


CASSYTHA GLABELLA

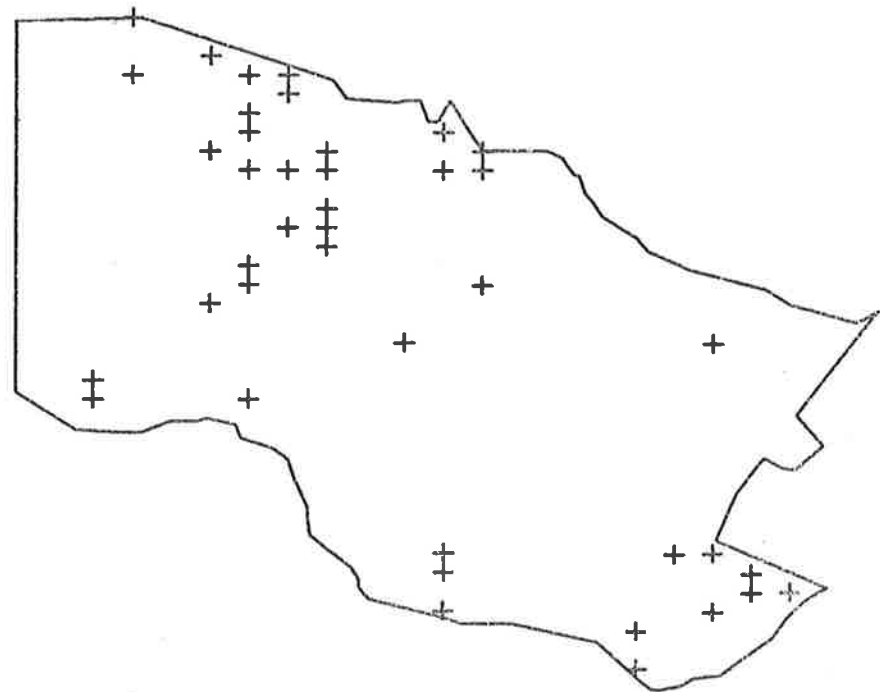
# BELAIR RECREATION PARK

SCALE - 1 CM = 400 METRES

MAP 8-25



FUMARIA MURALIS



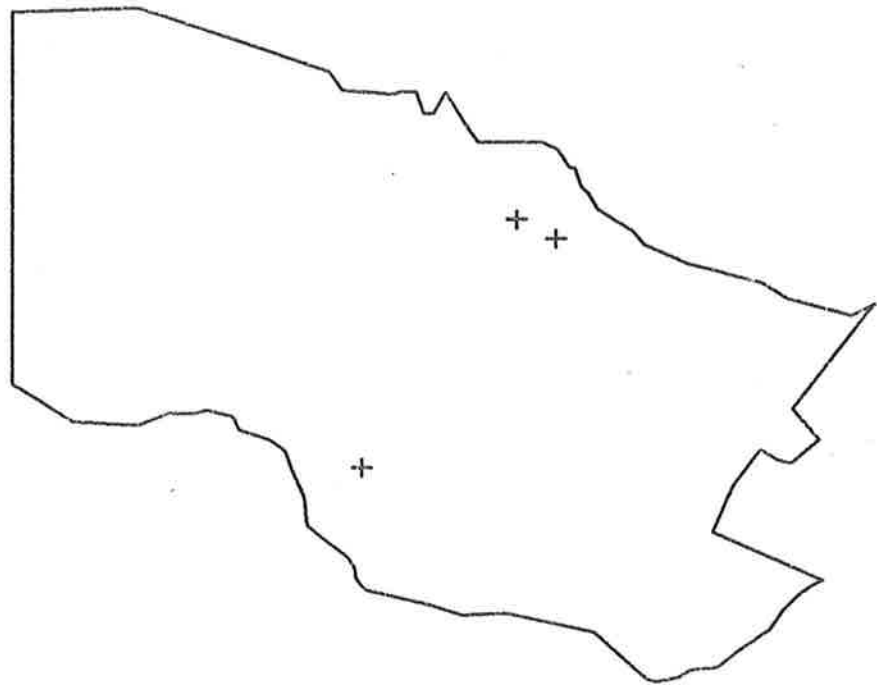
DROSERA WHITTAKERI



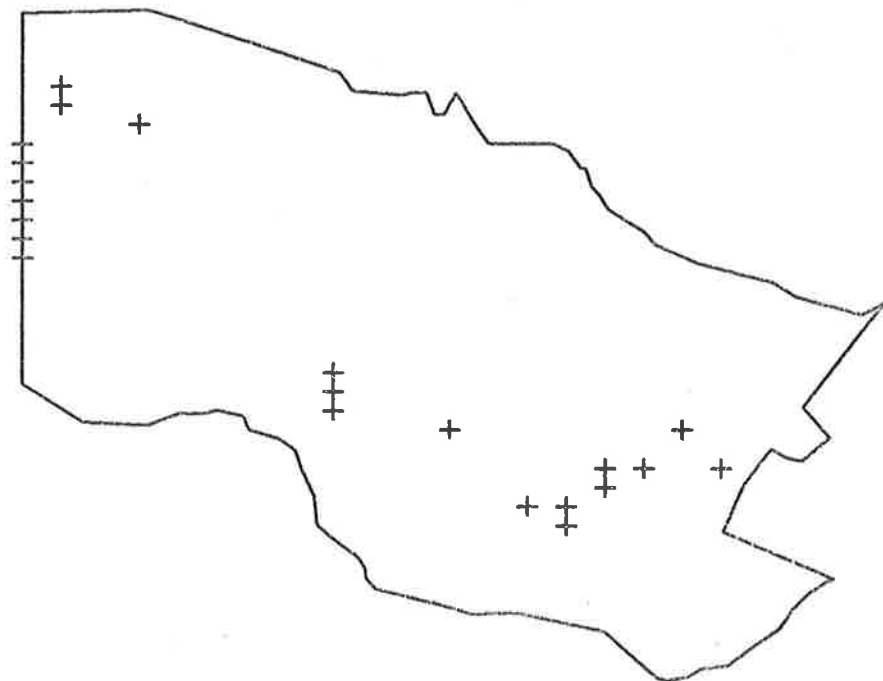
## BELAIR RECREATION PARK

SCALE - 1 CM = 400 METRES

MAP 8-26



DROSEREA SPP.

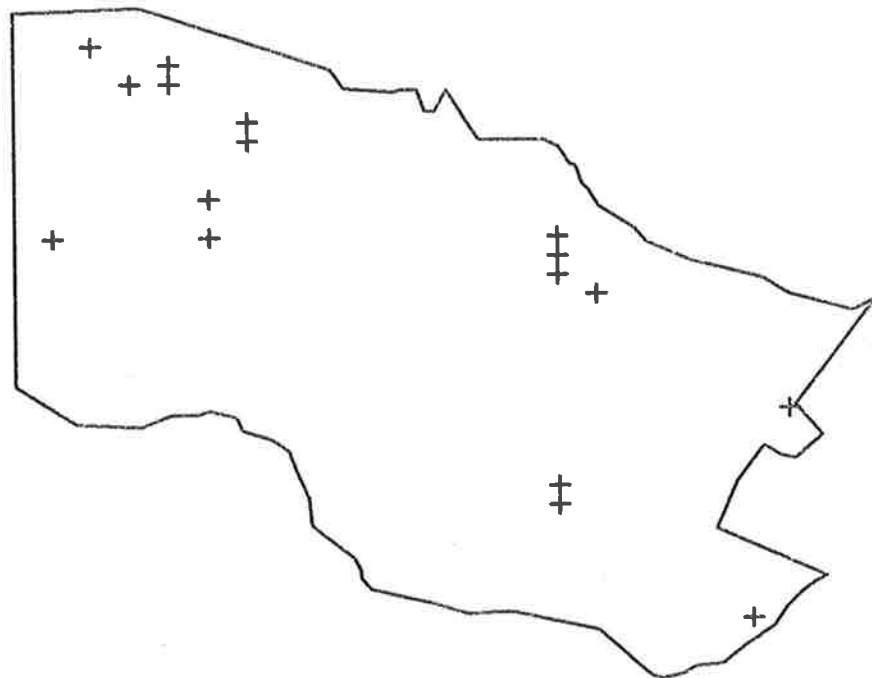


PITOSPORUM UNDULATUM

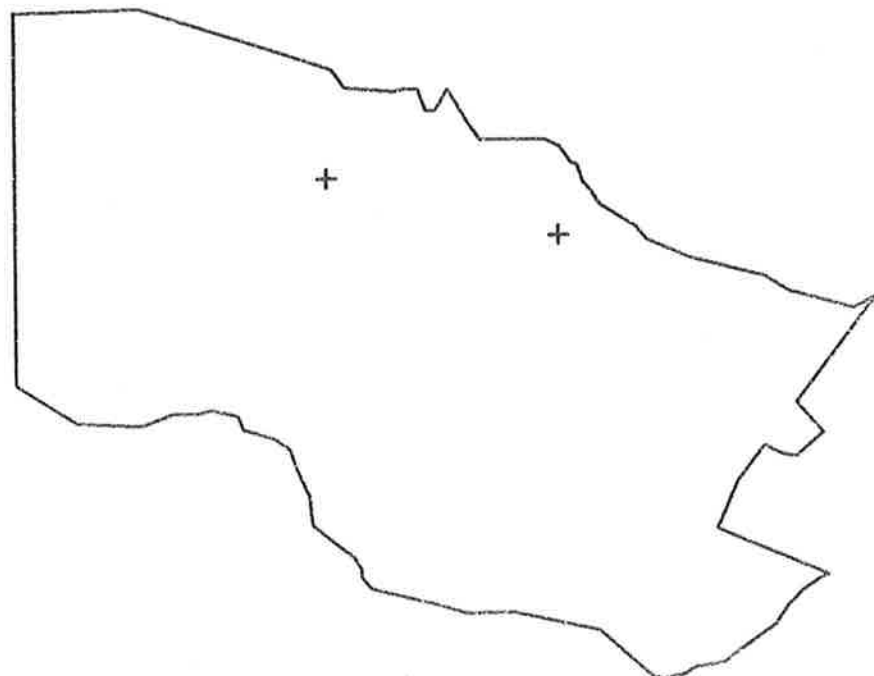
# BELAIR RECREATION PARK

SCALE - 1 CM = 400 METRES

MAP 8-27



BURSARIA SPINOSA

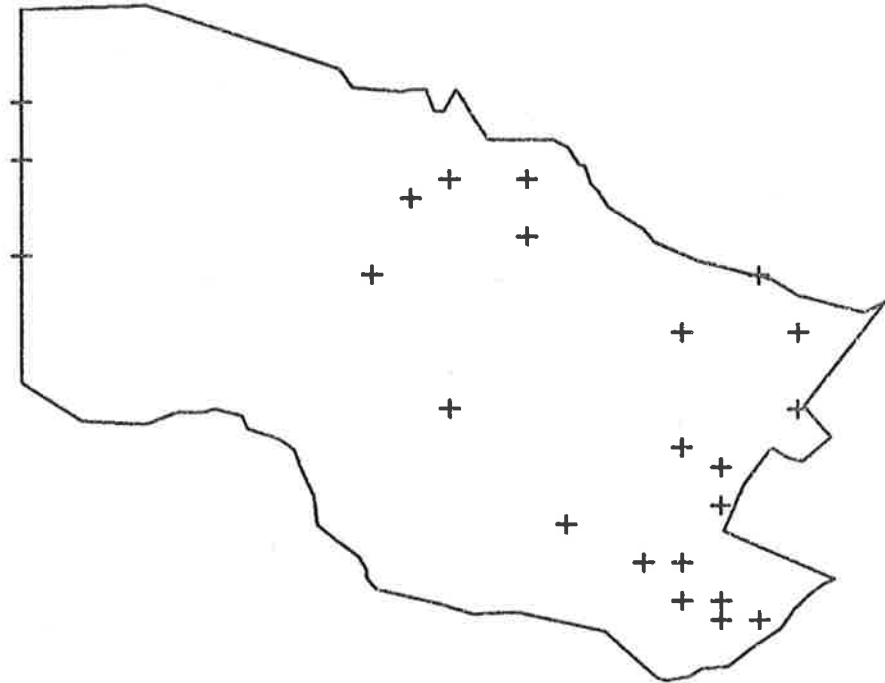


BILLARDIERA SERICOPHORA

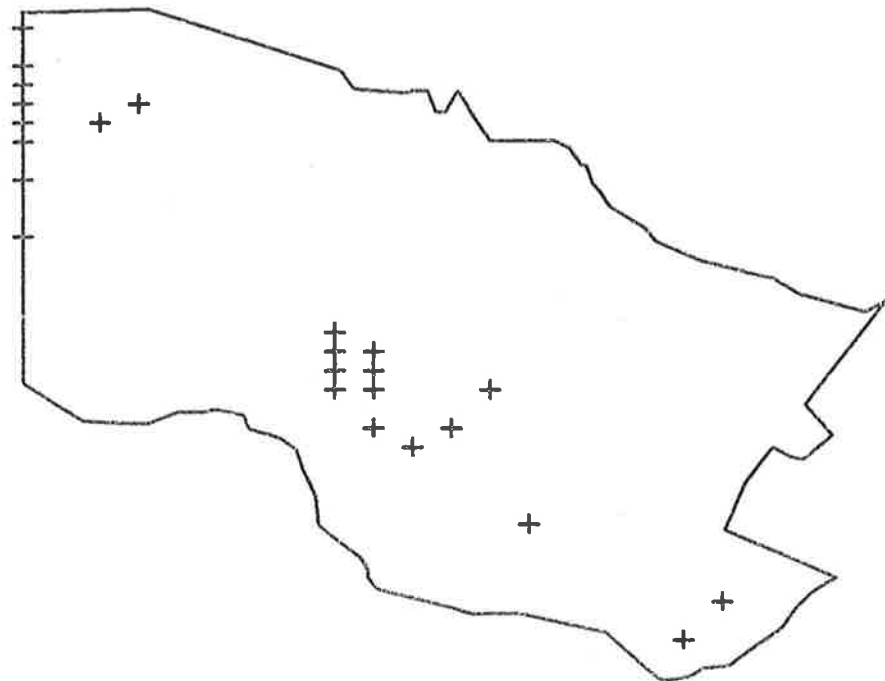
# BELAIR RECREATION PARK

SCALE - 1 CM = 400 METRES

MAP 8-28



RUBUS SPP. AFF. FRUTICOSUS

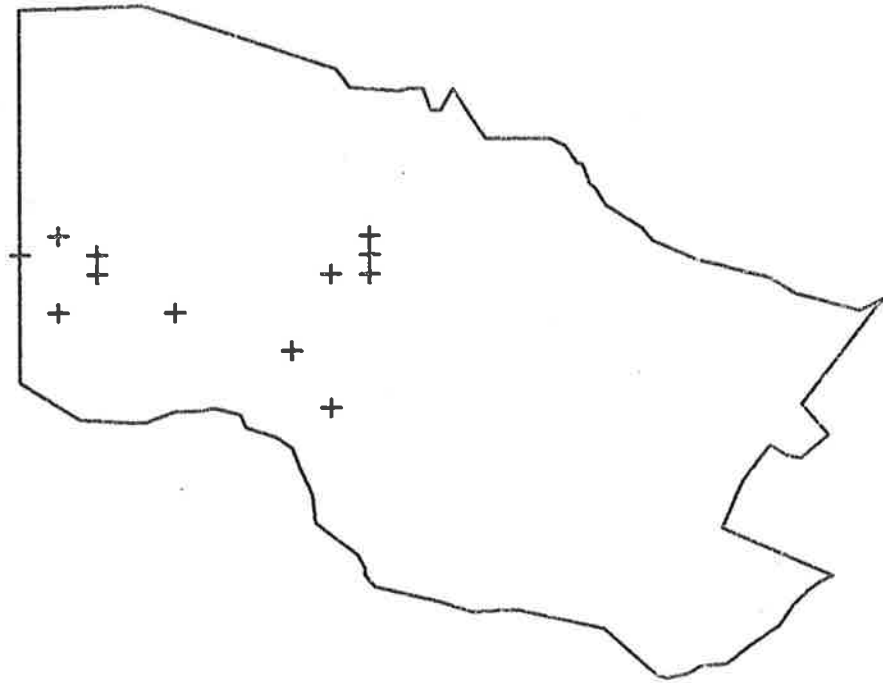


ROSA RUBIGINOSA

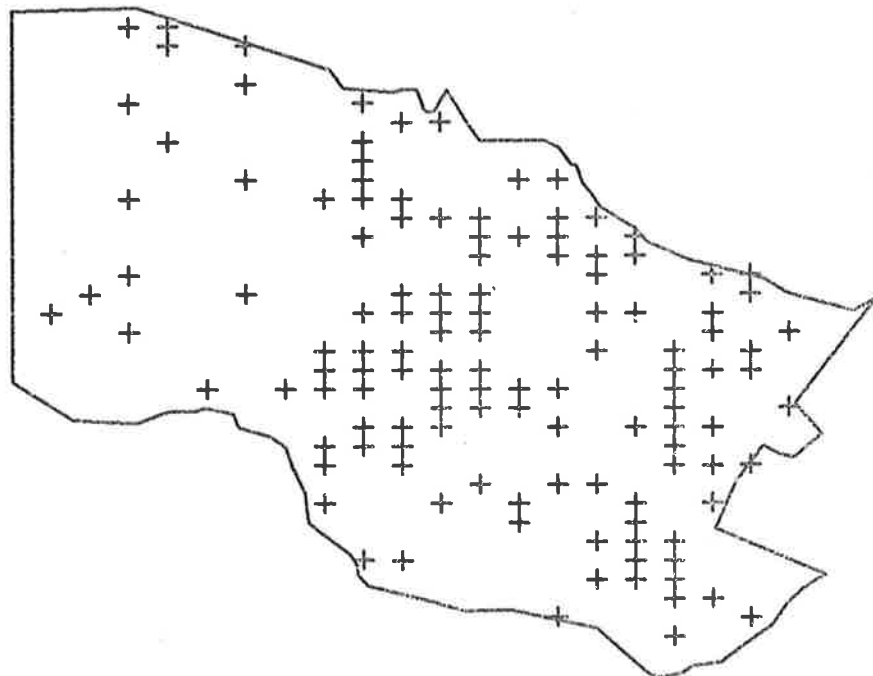
# BELAIR RECREATION PARK

SCALE - 1 CM = 400 METRES

MAP 8-29



CRATAEGUS MONOGYNA

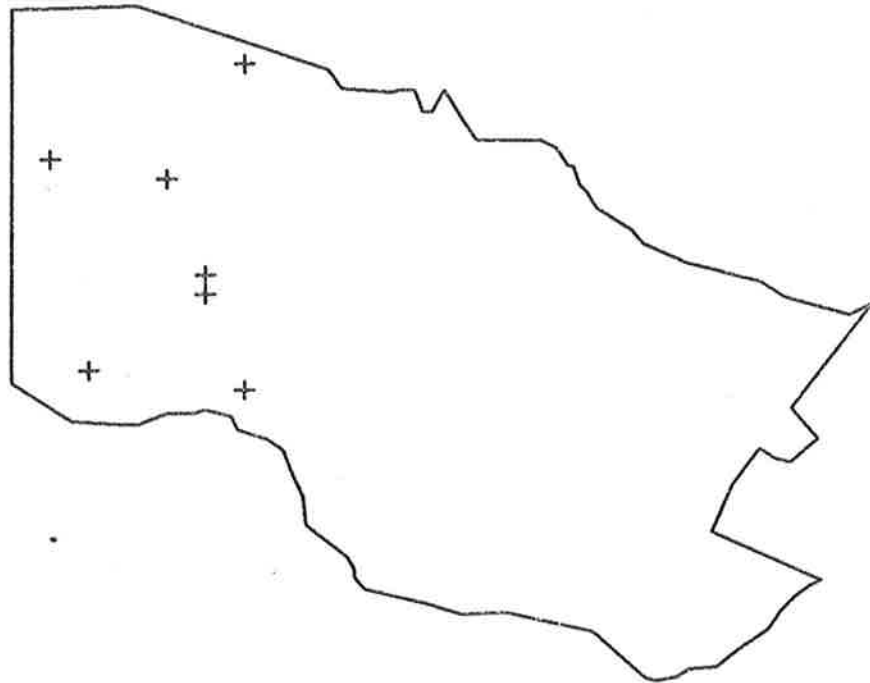


ACAENA SPP.

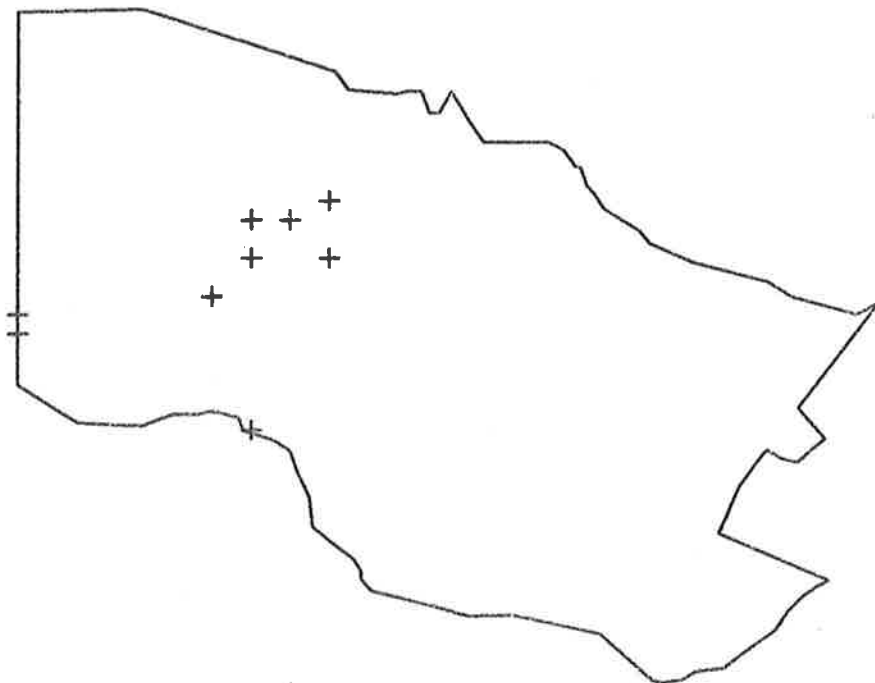
# BELAIR RECREATION PARK

SCALE - 1 CM = 400 METRES

MAP 8-30



ACACIA ARMATA

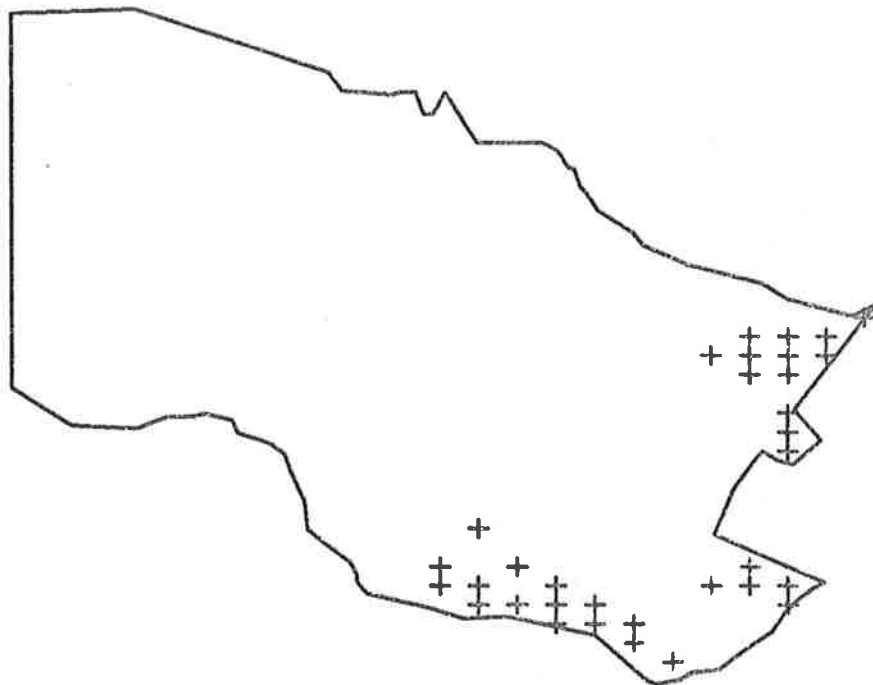


ACACIA ROTUNDIFOLIA

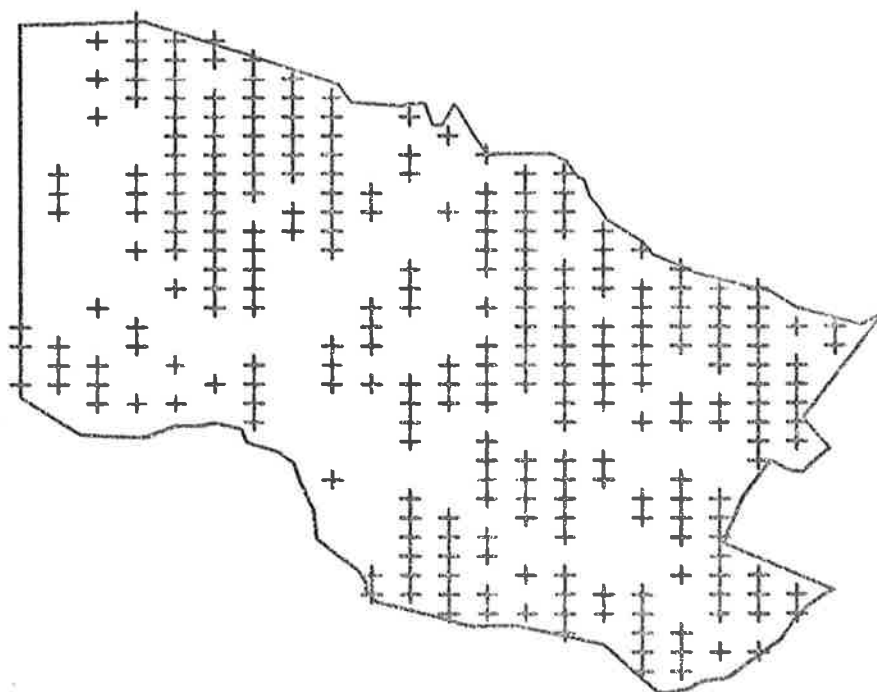
# BELAIR RECREATION PARK

SCALE - 1 CM = 400 METRES

MAP 8-31



ACACIA MYRTIFOLIA

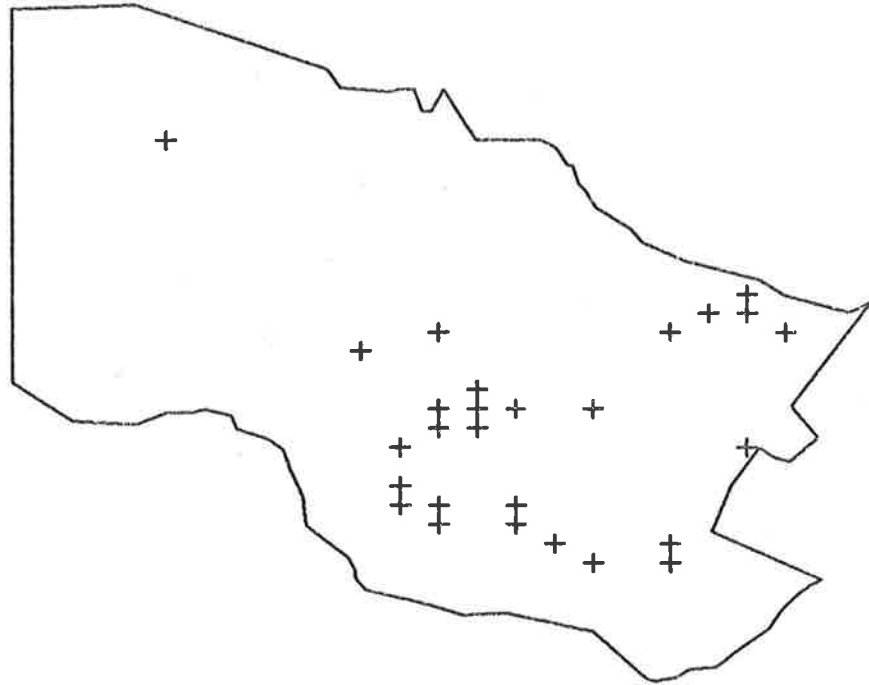


ACACIA PYCNANTHA

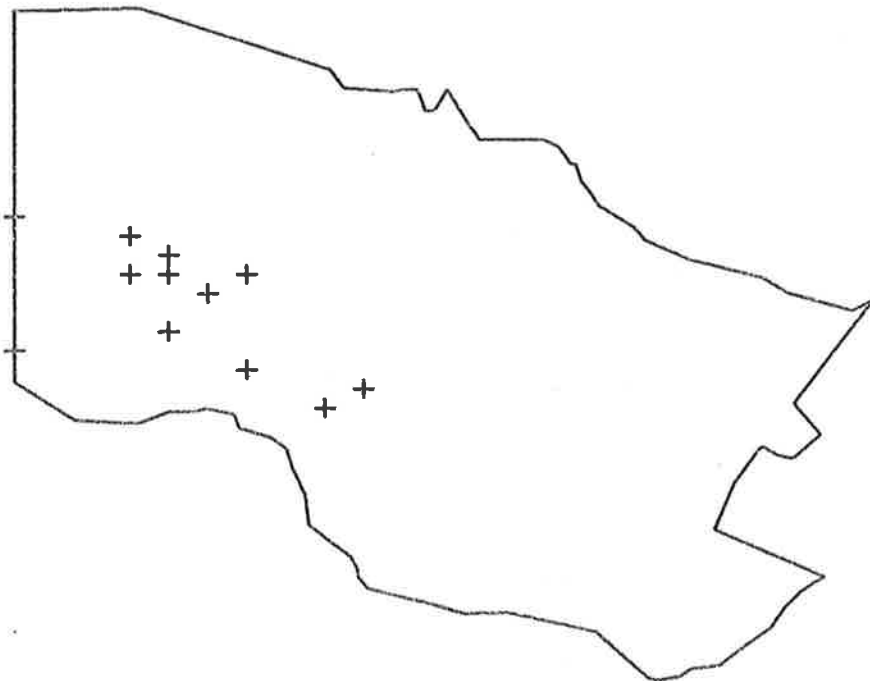
# BELAIR RECREATION PARK

SCALE - 1 CM = 400 METRES

MAP 8-32



ACACIA MELANOXYLON

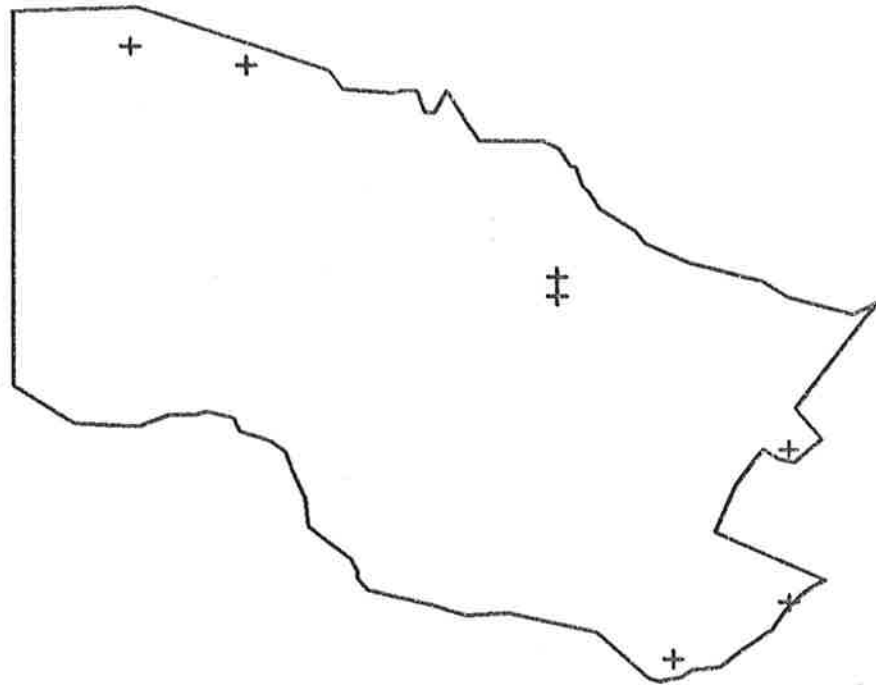


ACACIA LONGIFOLIA

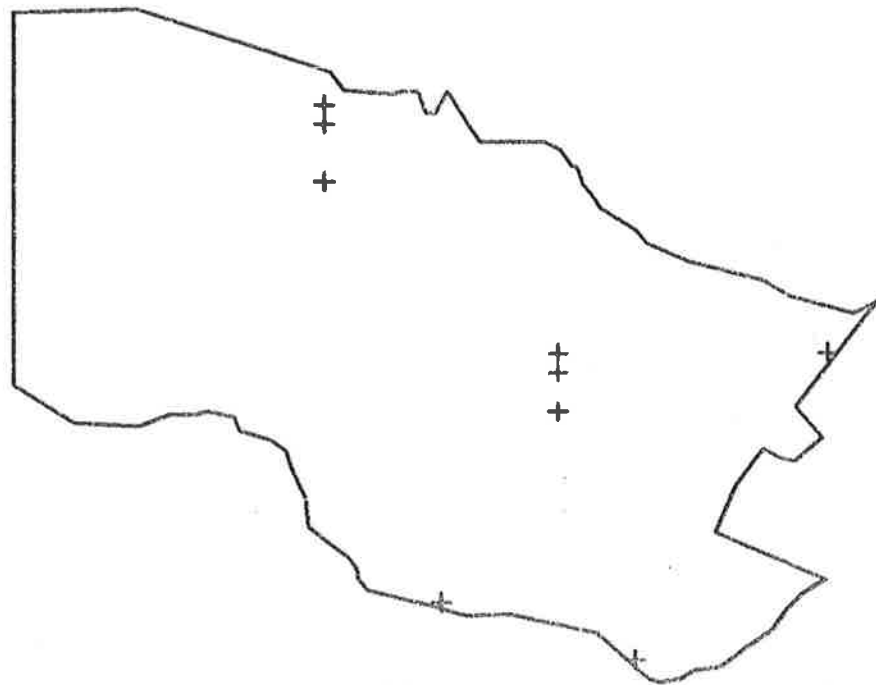
# BELAIR RECREATION PARK

SCALE - 1 CM = 400 METRES

MAP 8-33



DAVIESIA VIRGATA



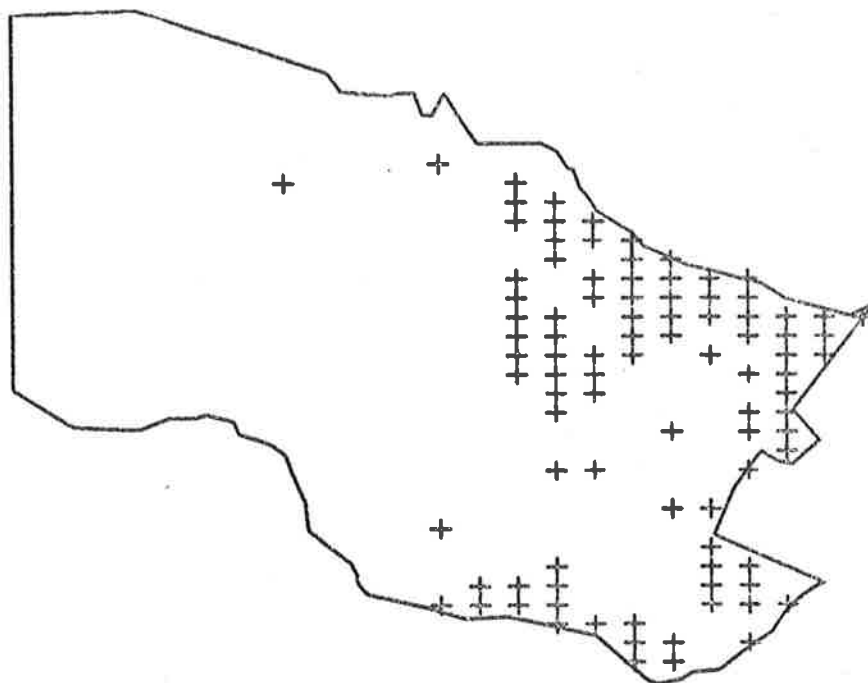
DAVIESIA ULICIFOLIA



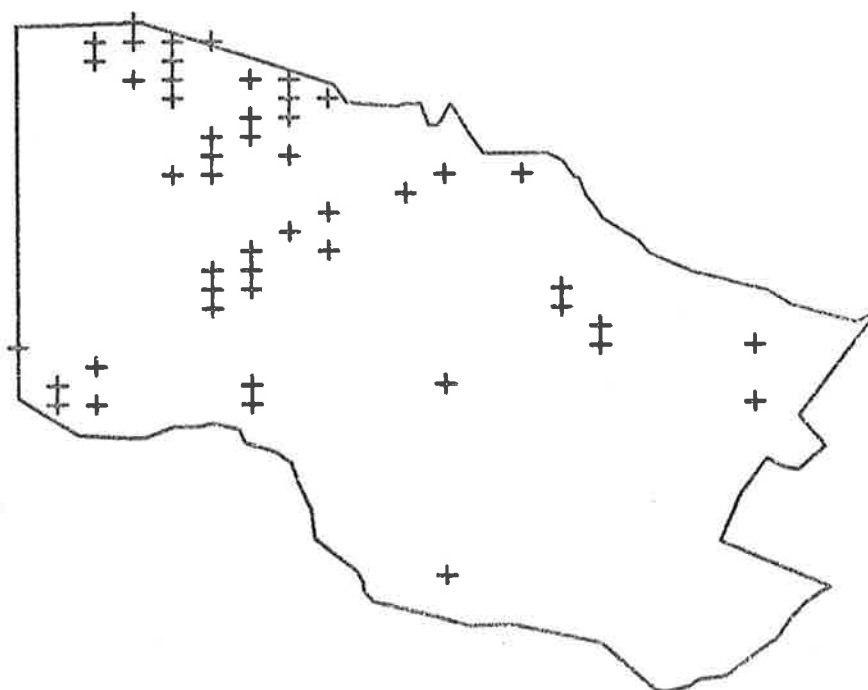
# BELAIR RECREATION PARK

SCALE - 1 CM = 400 METRES

MAP 8-34



PULTENAEA DAPHNOIDES

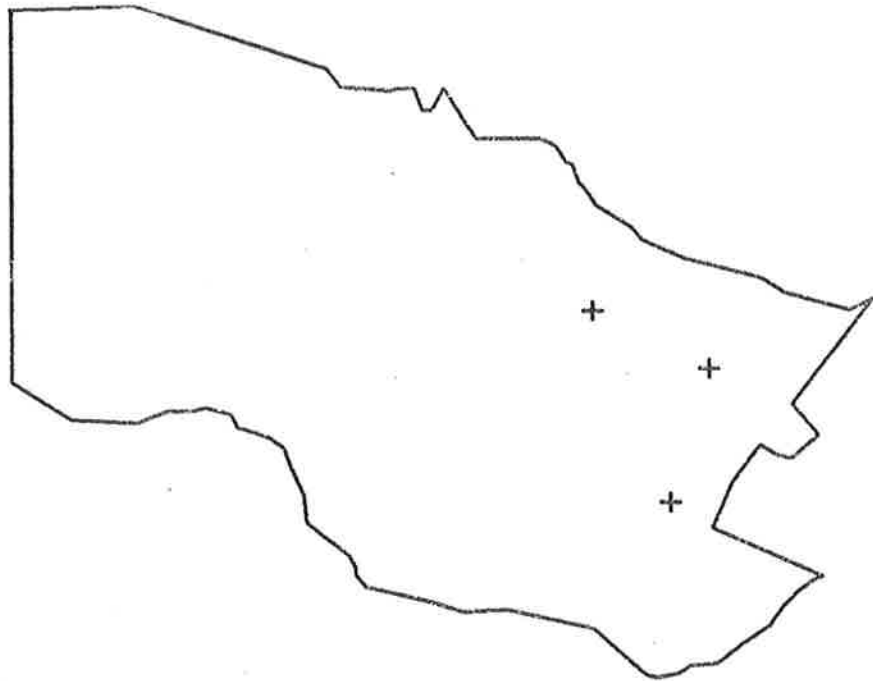


PULTENAEA LARGIFLORENS

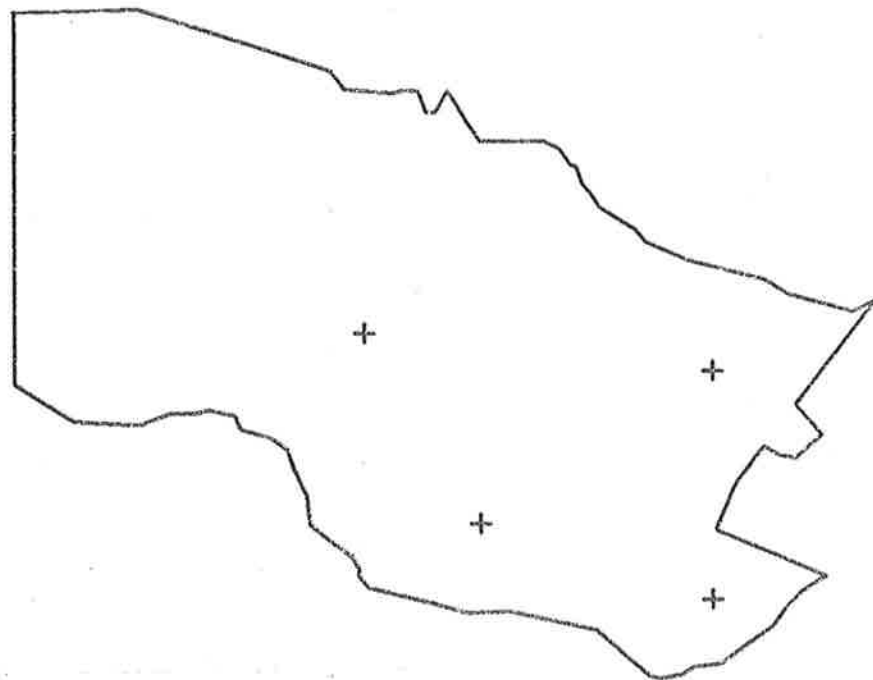
# BELAIR RECREATION PARK

SCALE - 1 CM = 400 METRES

MAP 8-35



BOSSIAEA PROSTRATA

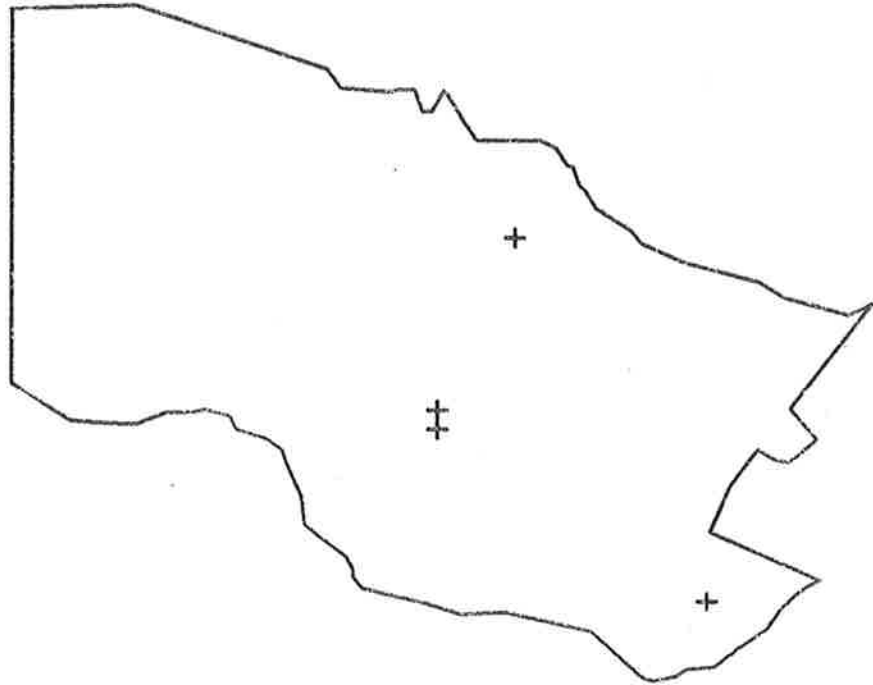


ULEX EUROPAEUS

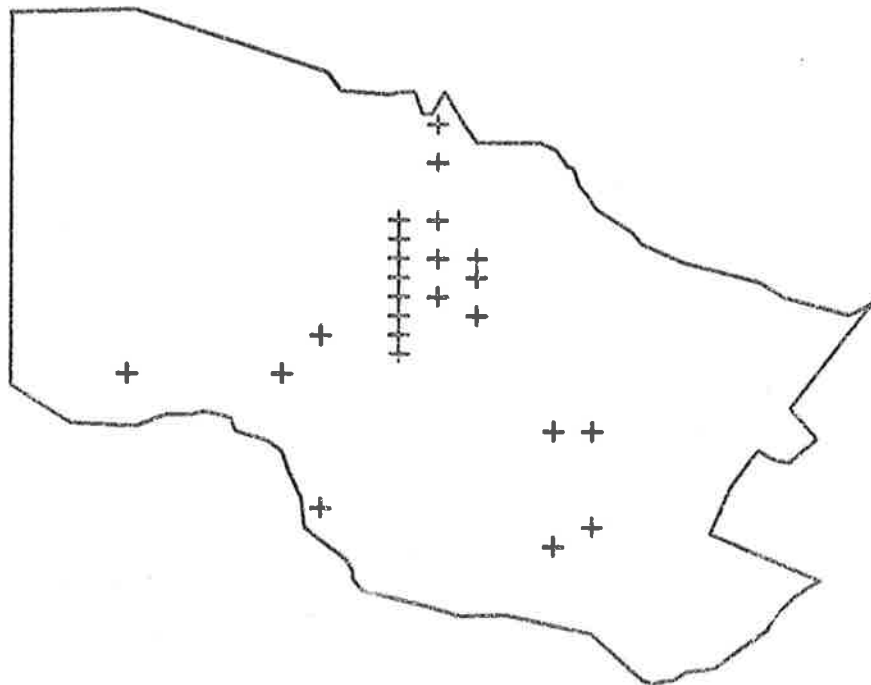
# BELAIR RECREATION PARK

SCALE - 1 CM = 400 METRES

MAP 8-36



GENISTA MADERENSIS

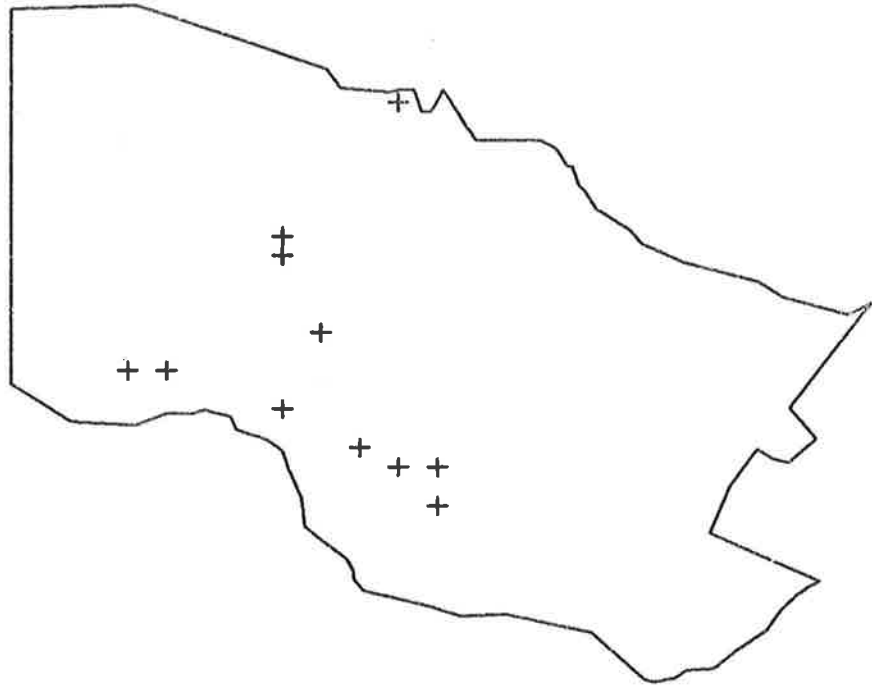


TRIFOLIUM SPP.

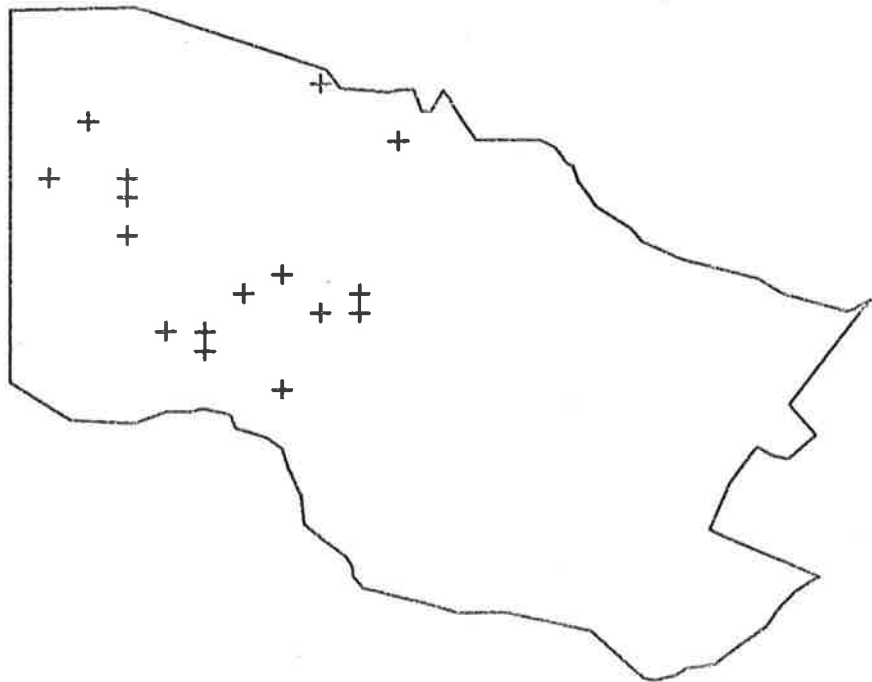
# BELAIR RECREATION PARK

SCALE - 1 CM = 400 METRES

MAP 8-37



TRIFOLIUM FRAGIFERUM

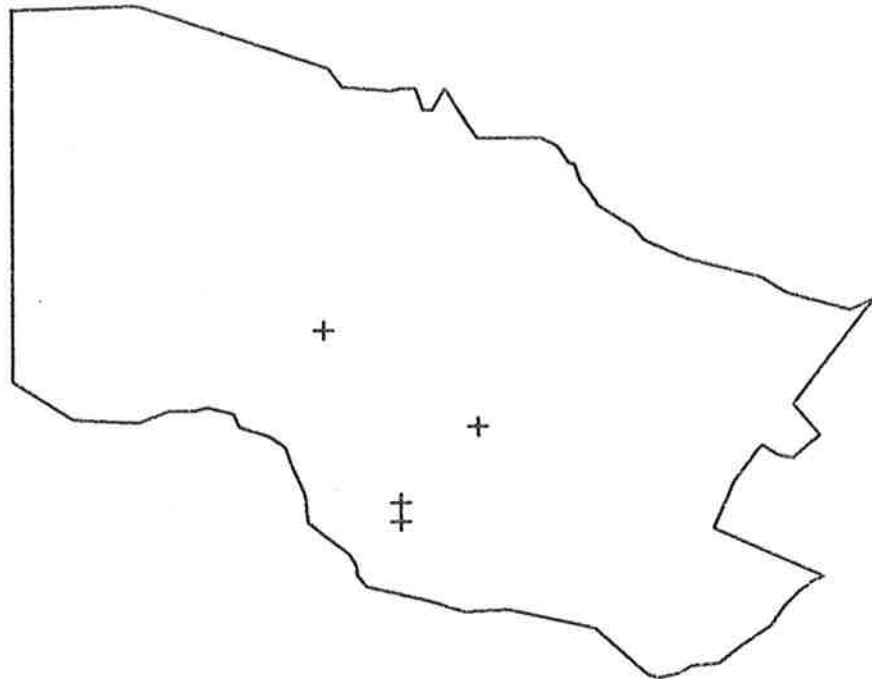


TRIFOLIUM ANGUSTIFOLIUM

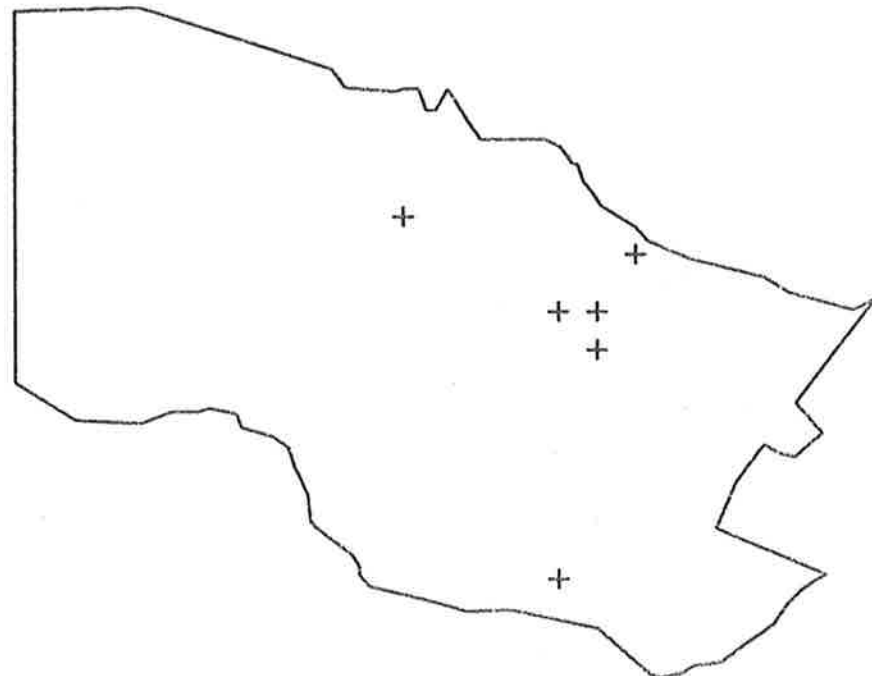
# BELAIR RECREATION PARK

SCALE - 1 CM = 400 METRES

MAP 8-38



VICIA SATIVA

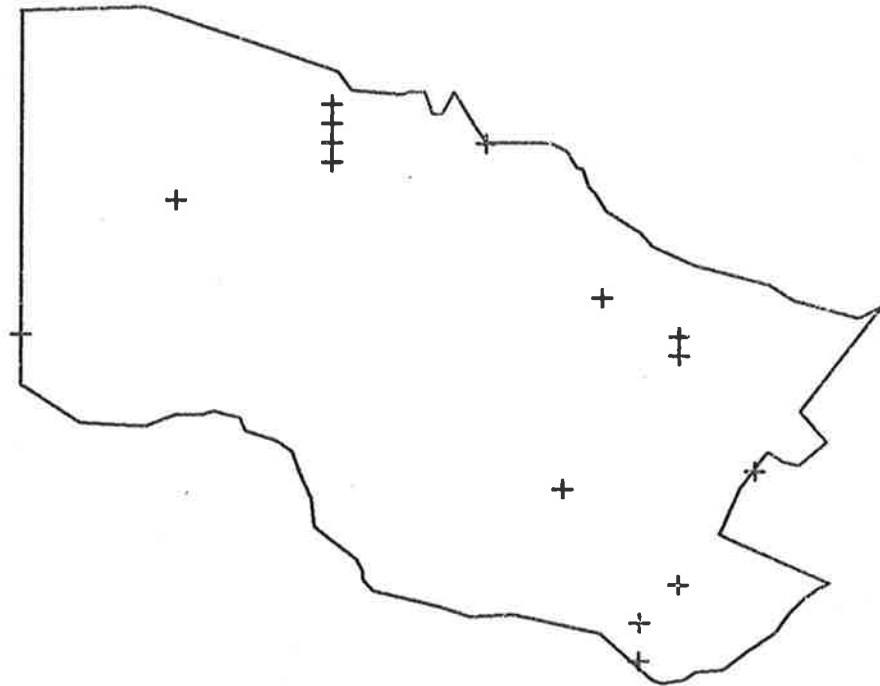


KENNEDIA PROSTRATA

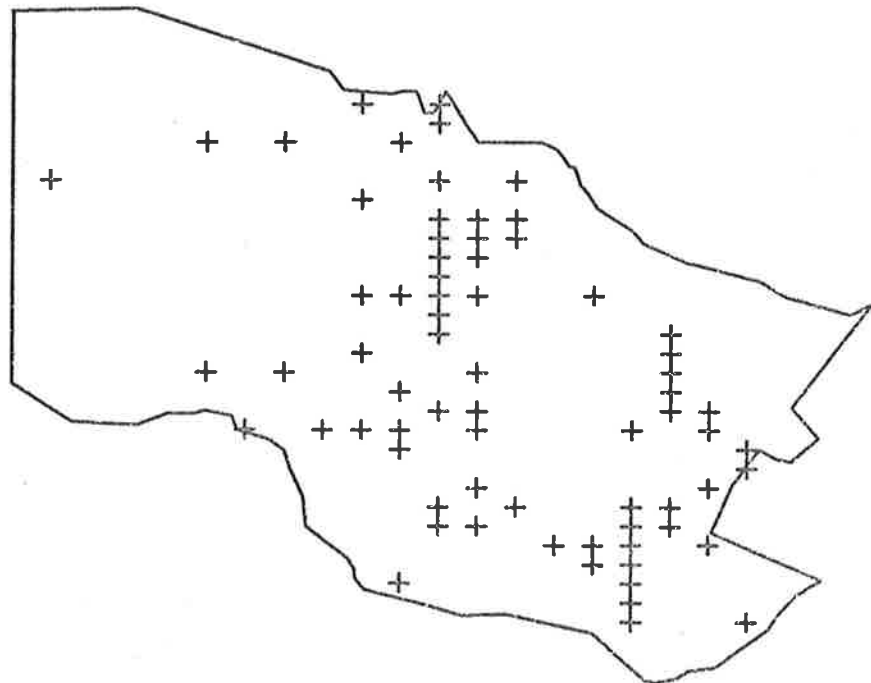
# BELAIR RECREATION PARK

SCALE - 1 CM = 400 METRES

MAP 8-39



HARDENBERGIA VIOLACEA

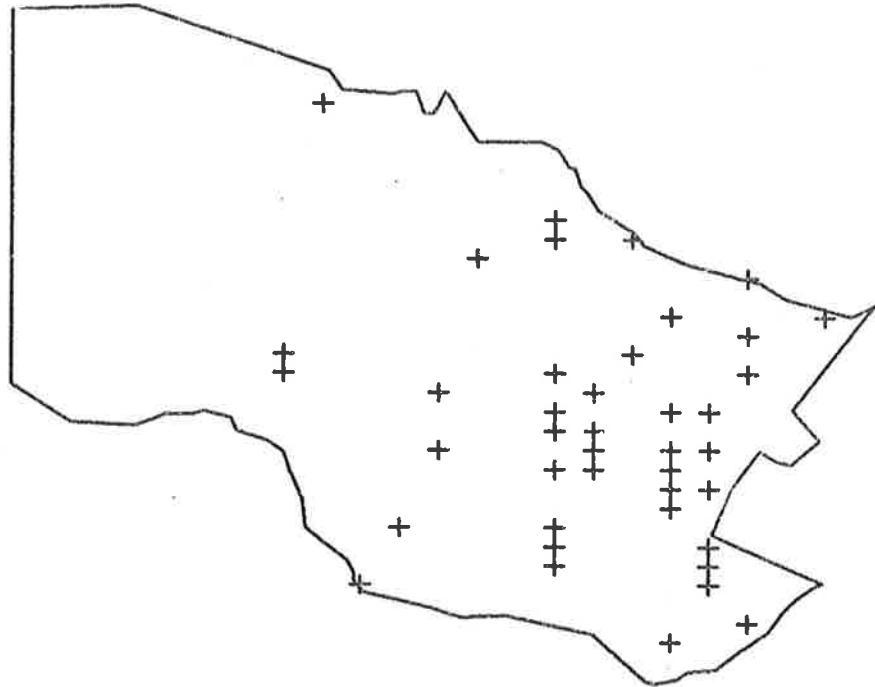


GERANIUM PILOSUM

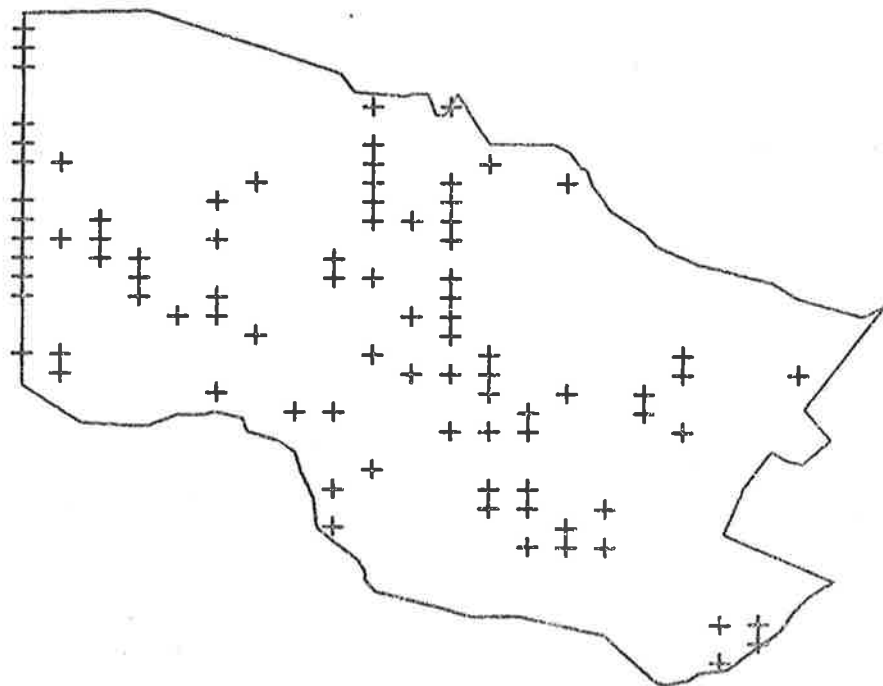
# BELAIR RECREATION PARK

SCALE - 1 CM = 400 METRES

MAP 8-40



*OXALIS CORNICULATA*

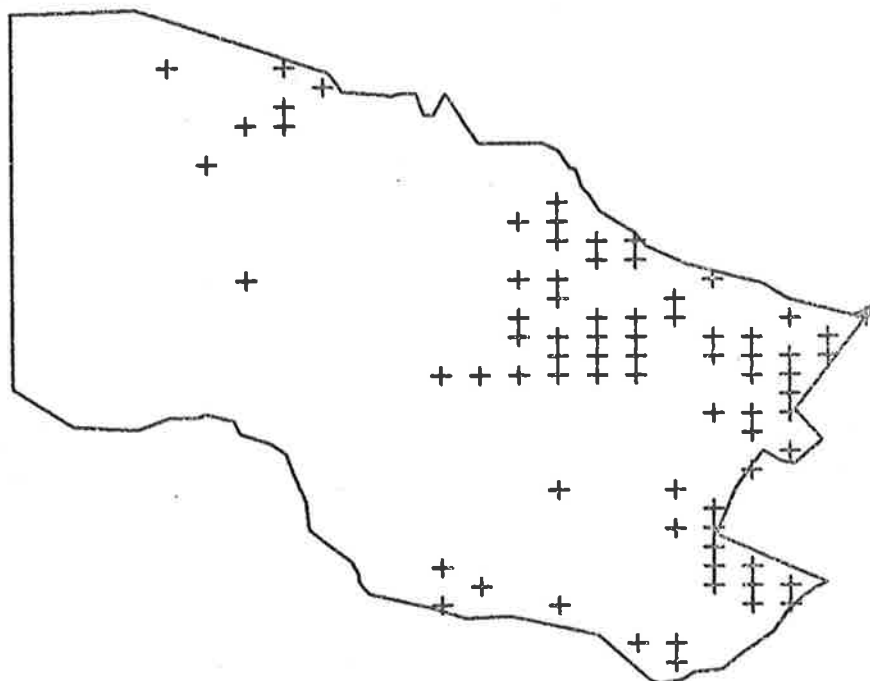


*OXALIS PES-CAPRAE*

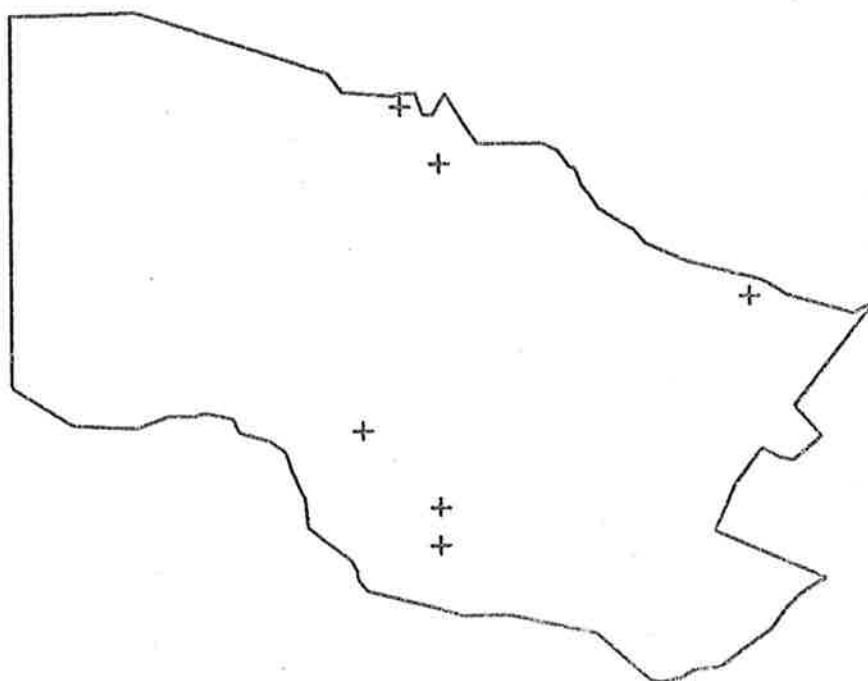
# BELAIR RECREATION PARK

SCALE - 1 CM = 400 METRES

MAP 8-41



TETRATHECA PILOSA



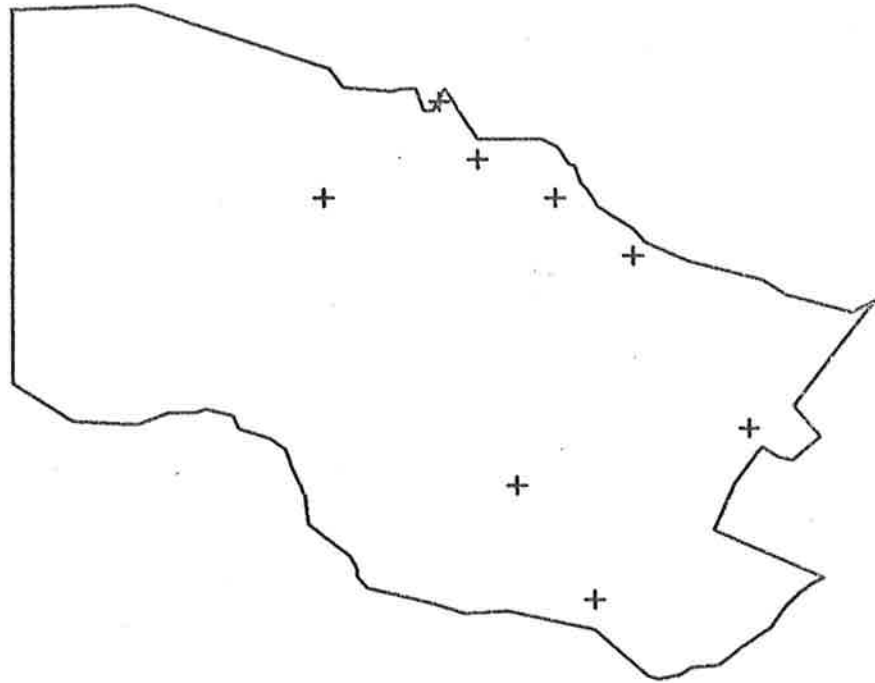
BEYERIA LESCHENAUULTII



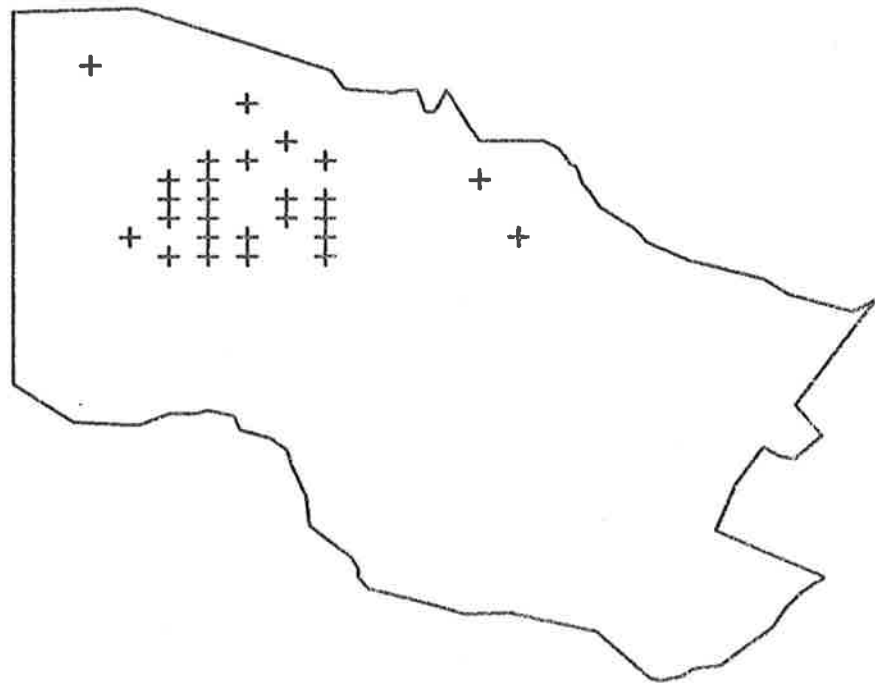
# BELAIR RECREATION PARK

SCALE - 1 CM = 400 METRES

MAP 8-42



STACKHOUSIA MONOGYNA

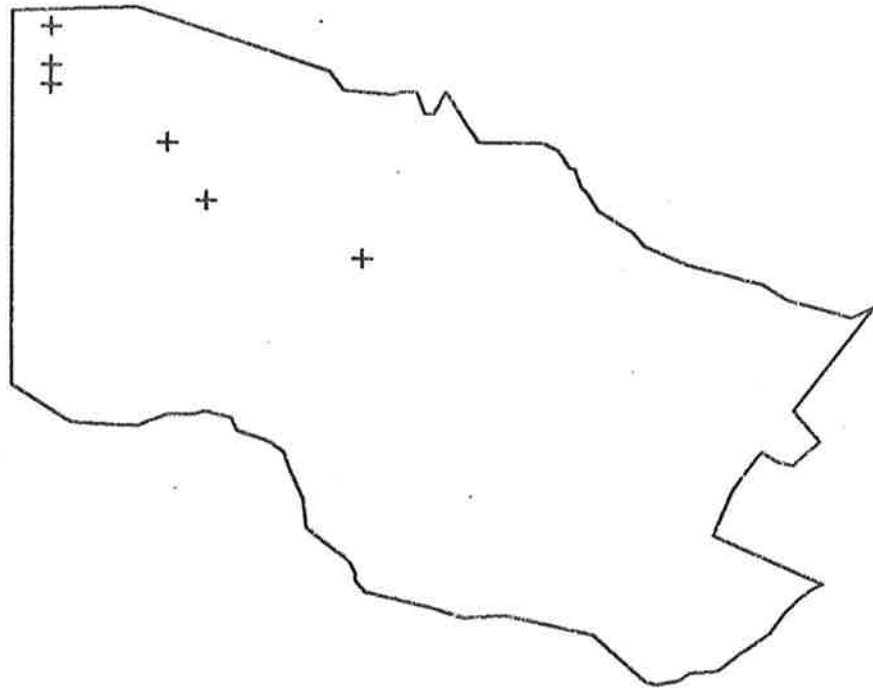


DODONAEA VISCOSA

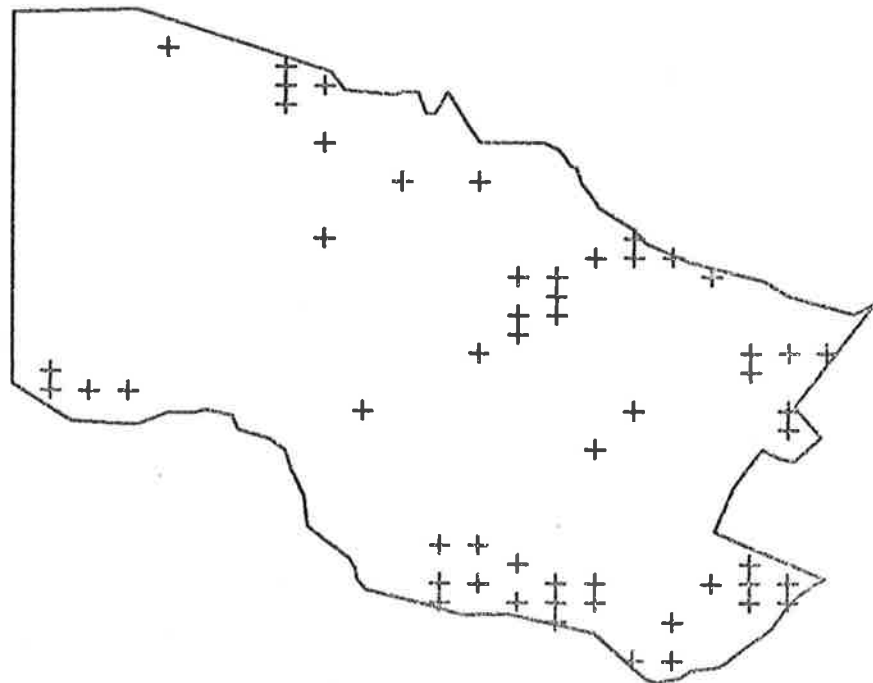
# BELAIR RECREATION PARK

SCALE - 1 CM = 400 METRES

MAP 8-43



RHAMNUS ALATERNUS

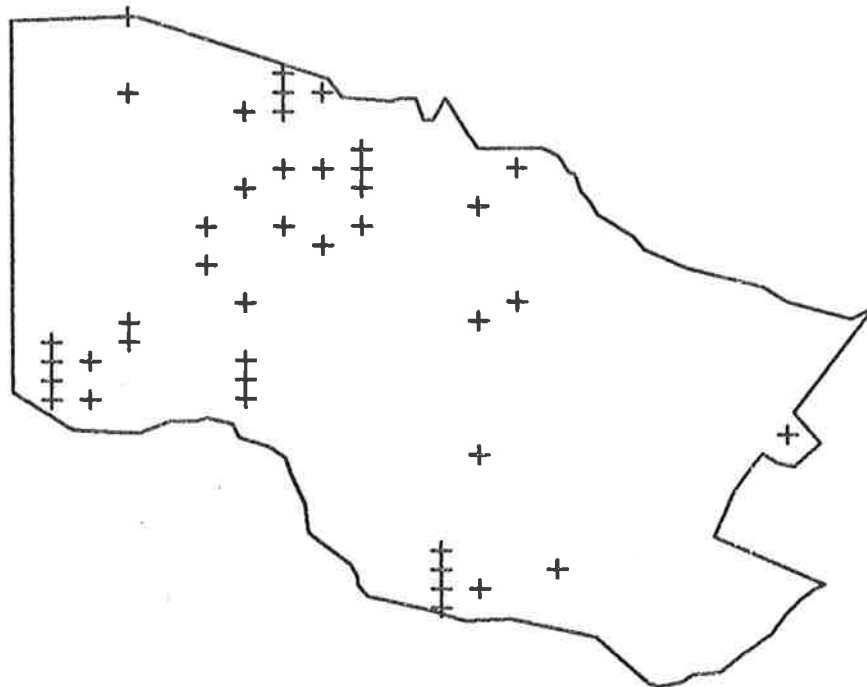


HIBBERTIA SERICEA

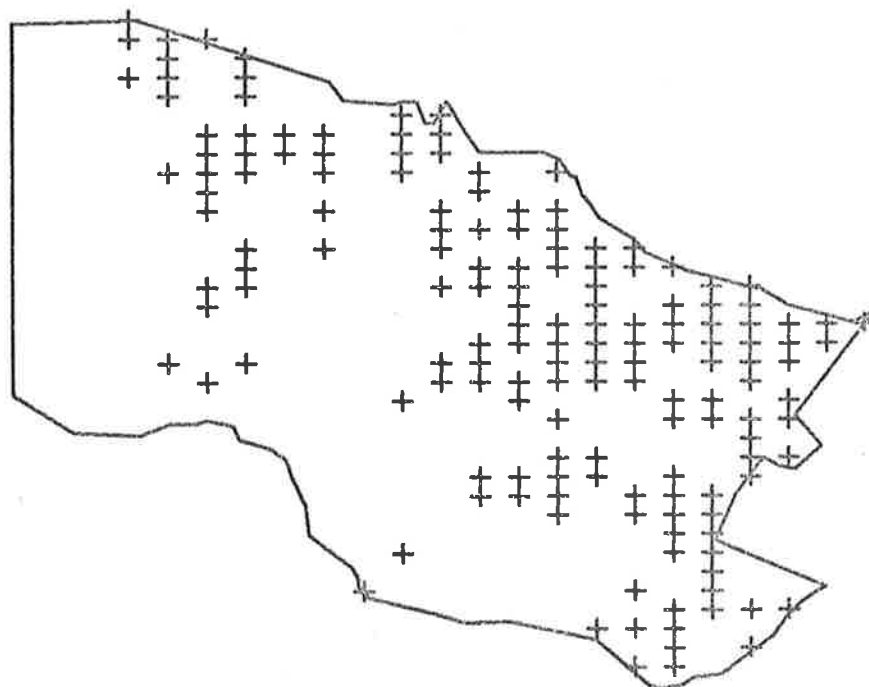
# BELAIR RECREATION PARK

SCALE - 1 CM = 400 METRES

MAP 8-44



HIBBERTIA STRICTA

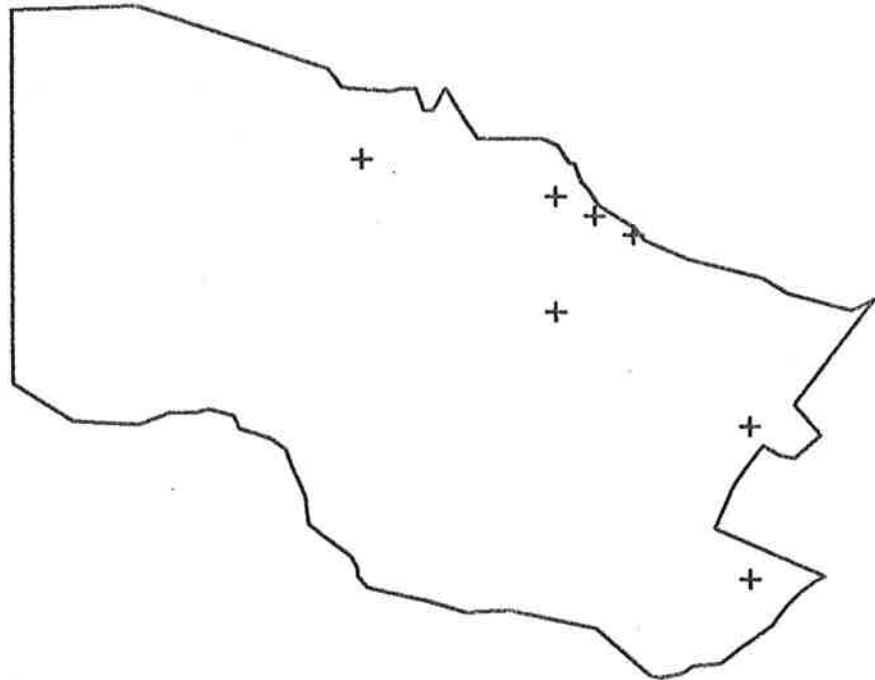


HIBBERTIA EXUTIACIES

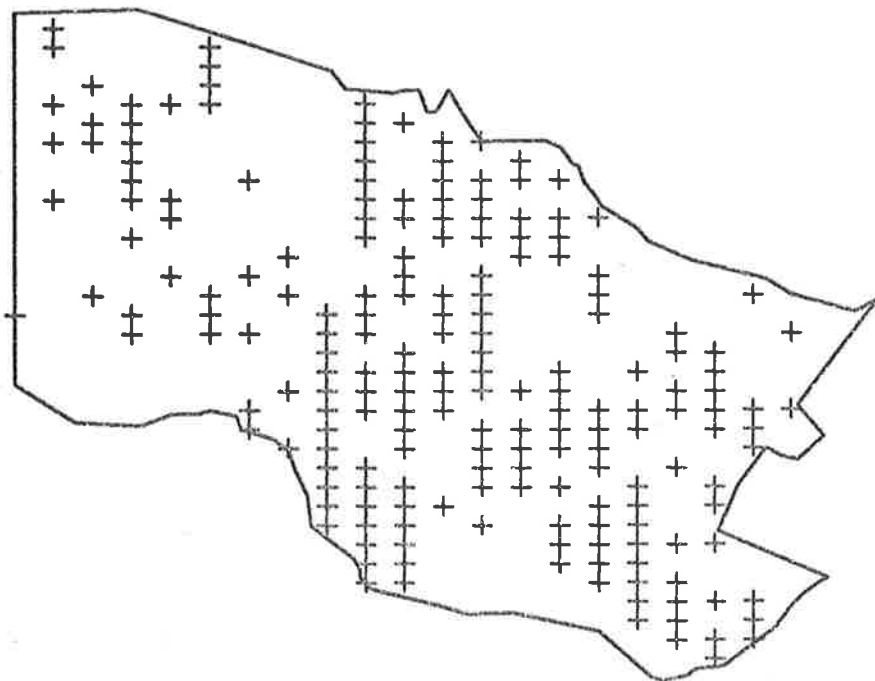
# BELAIR RECREATION PARK

SCALE - 1 CM = 400 METRES

MAP 8-45



HYPERICUM JAPONICUM

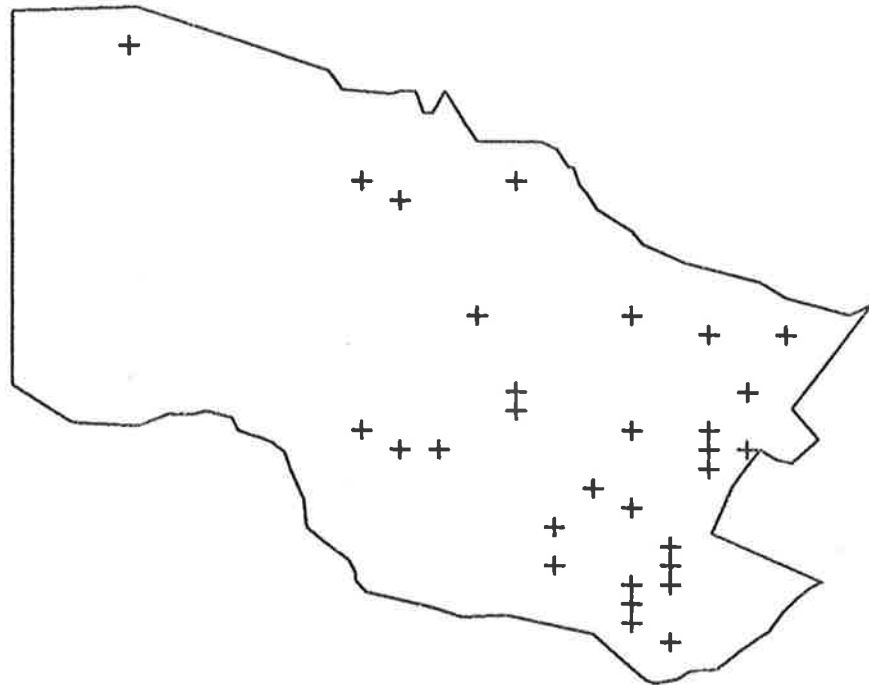


HYPERICUM PERFORATUM

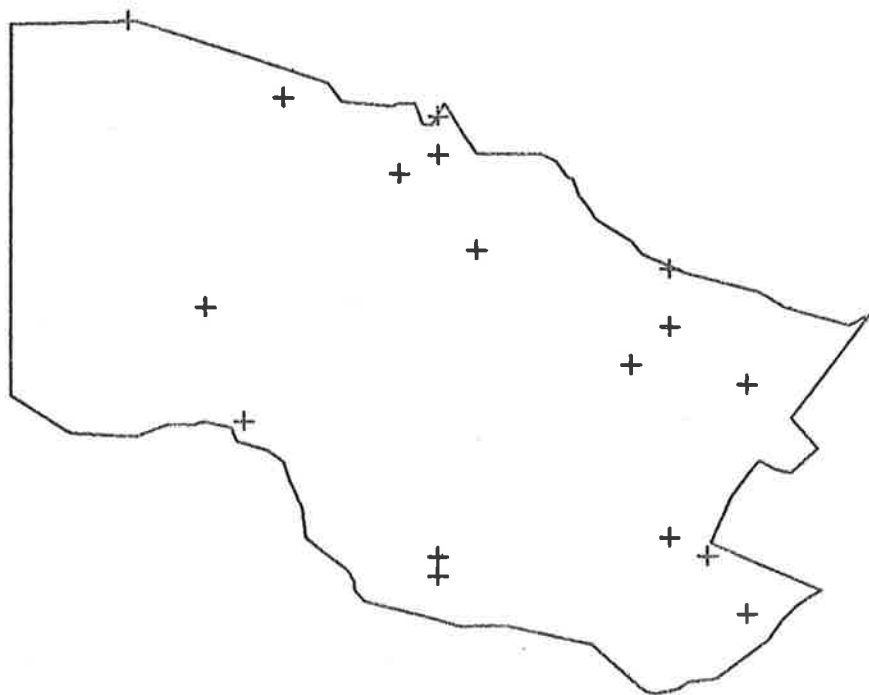
# BELAIR RECREATION PARK

SCALE - 1 CM = 400 METRES

MAP 8-46



VIOLA SPP.

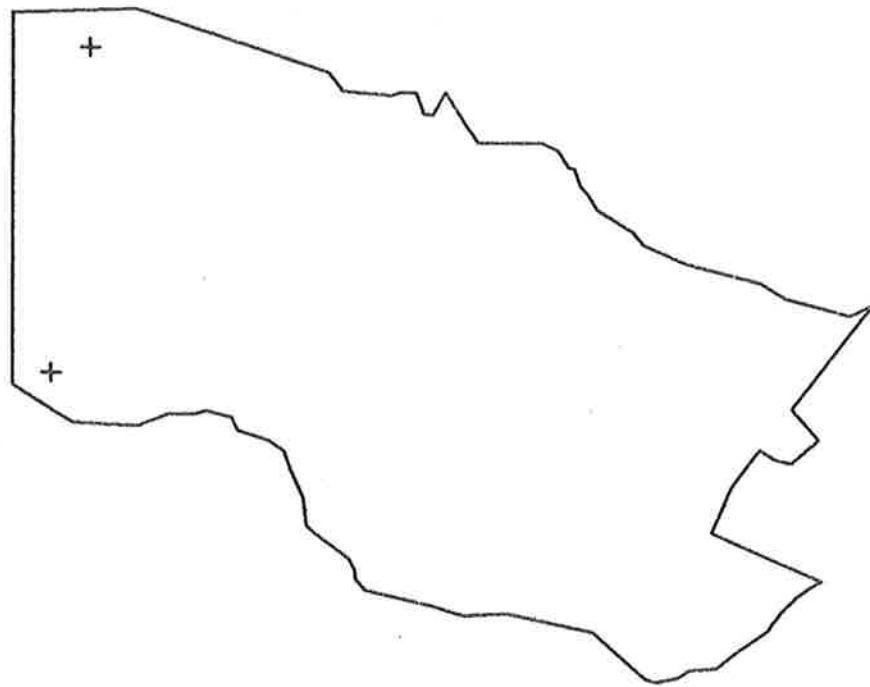


PIMELEA GLAUCA

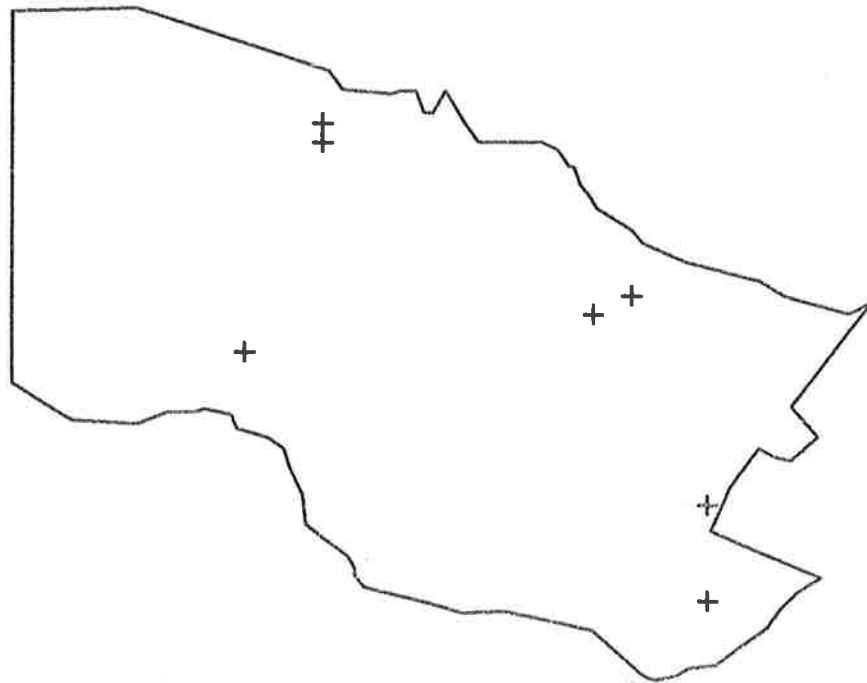
# BELAIR RECREATION PARK

SCALE - 1 CM = 400 METRES

MAP 8-47



PIMELEA HUMILIS

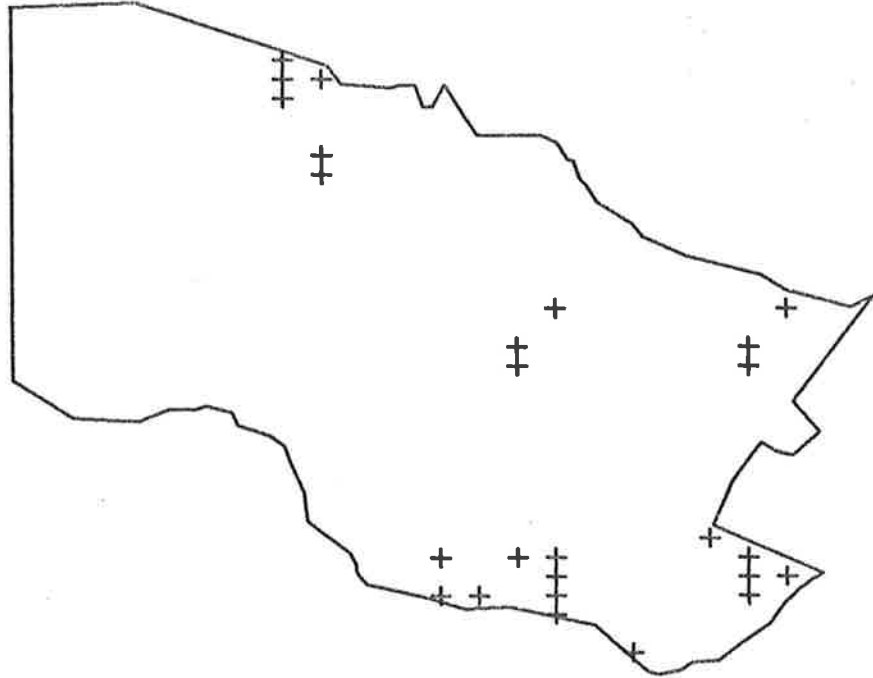


LEPTOSPERMUM JUNIPERINUM

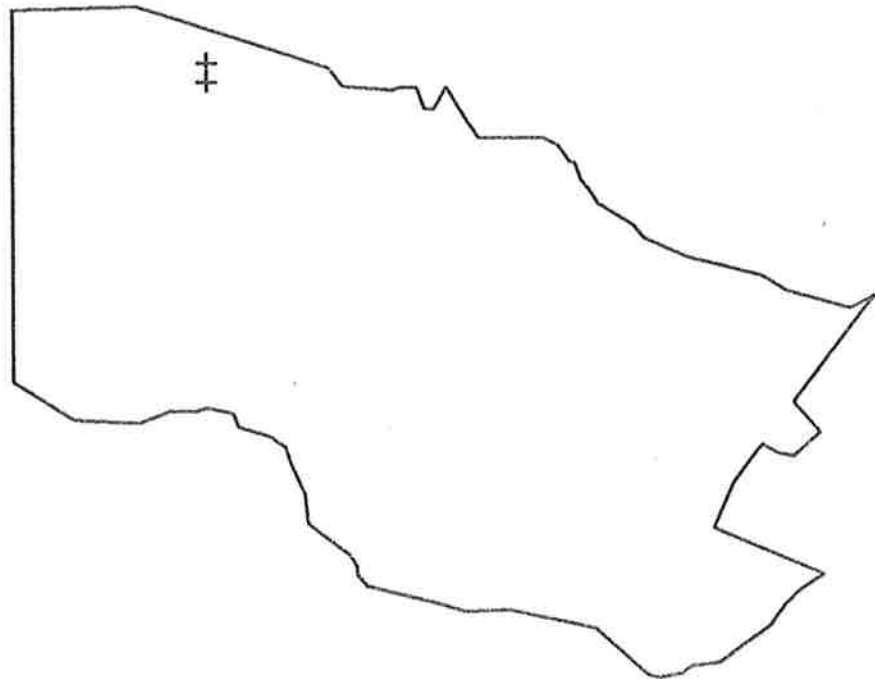
# BELAIR RECREATION PARK

SCALE - 1 CM = 400 METRES

MAP 8-48



LEPTOSPERMUM MYRSINOIDES

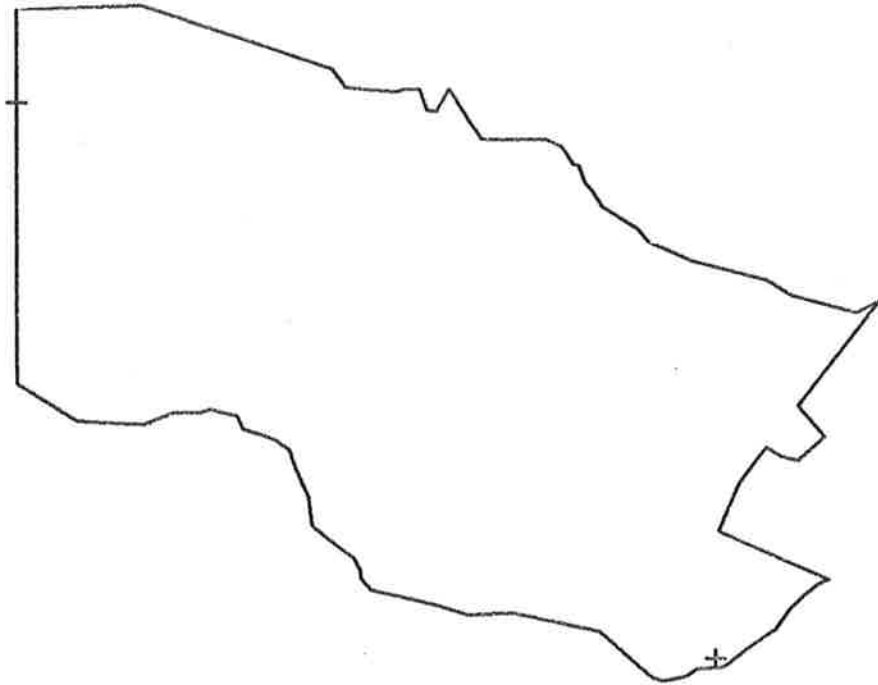


MELALEUCA DECUSSATA

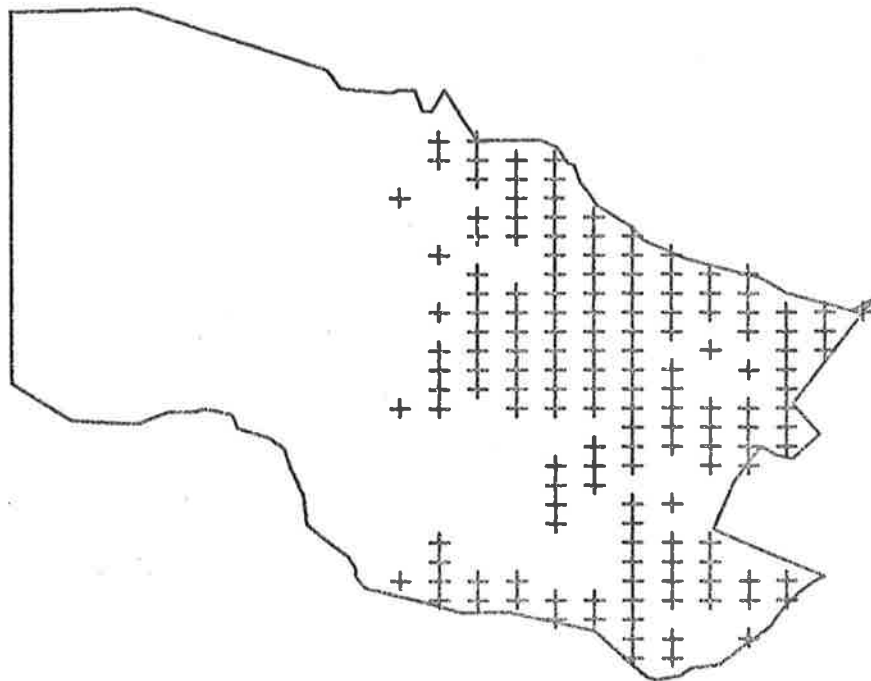
# BELAIR RECREATION PARK

SCALE - 1 CM = 400 METRES

MAP 8-49



EUCALYPTUS FICIFOLIA



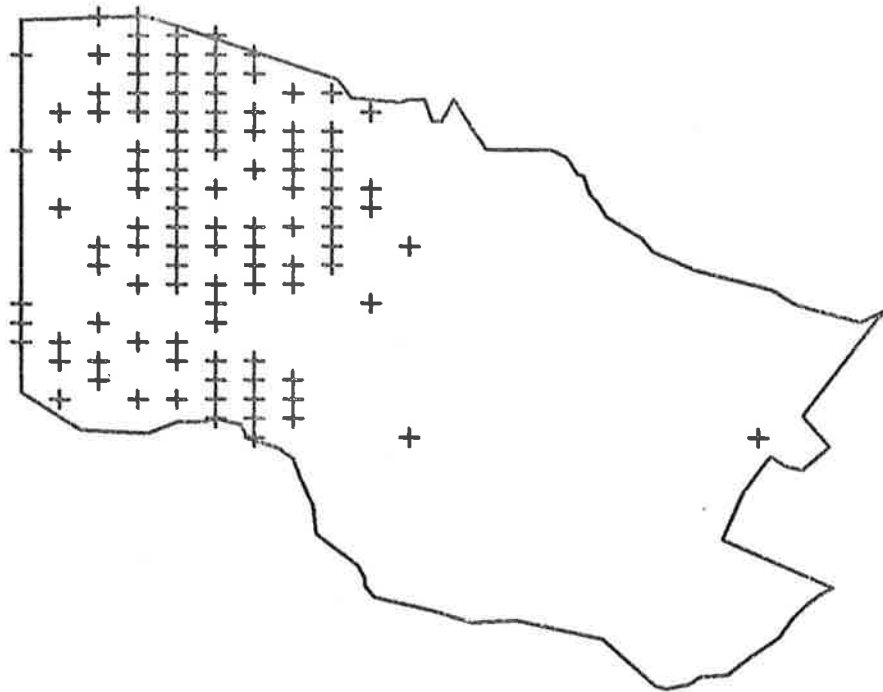
EUCALYPTUS OBLIQUA



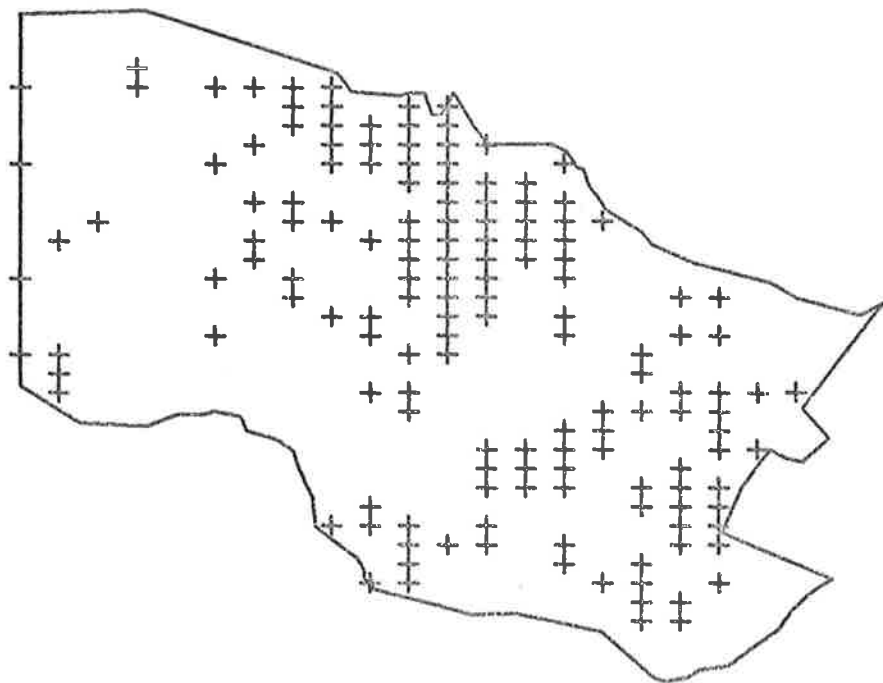
# BELAIR RECREATION PARK

SCALE - 1 CM = 400 METRES

MAP 8-50



EUCALYPTUS ODORATA

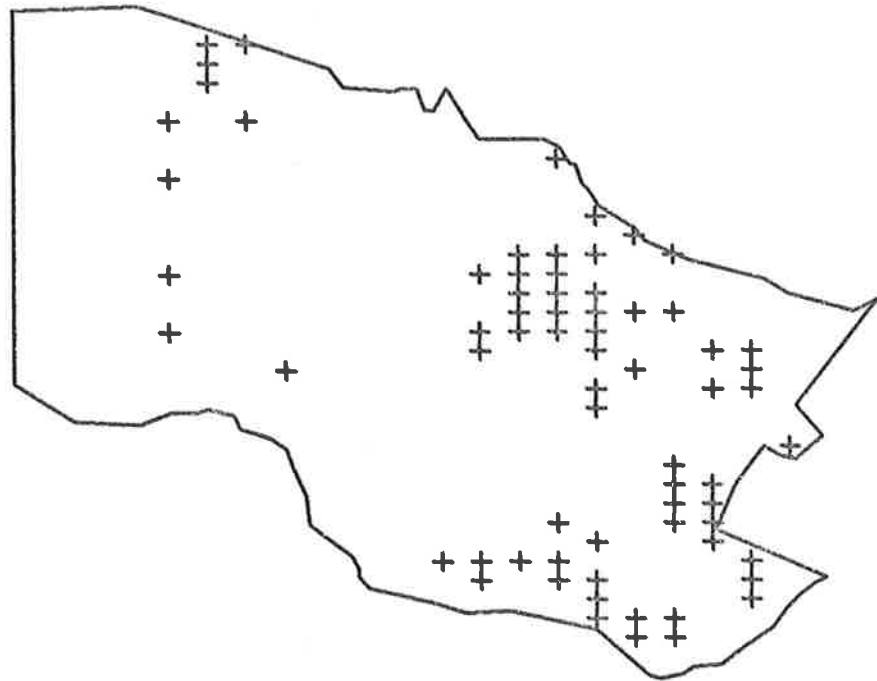


EUCALYPTUS LEUCOXYLON

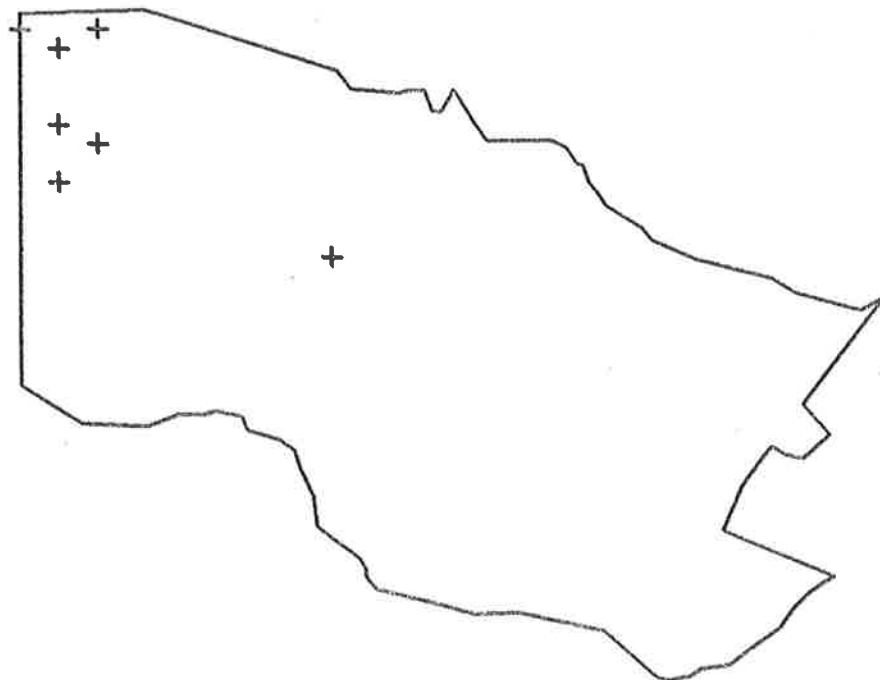
# BELAIR RECREATION PARK

SCALE - 1 CM = 400 METRES

MAP 8-51



EUCALYPTUS FASCICULOSA

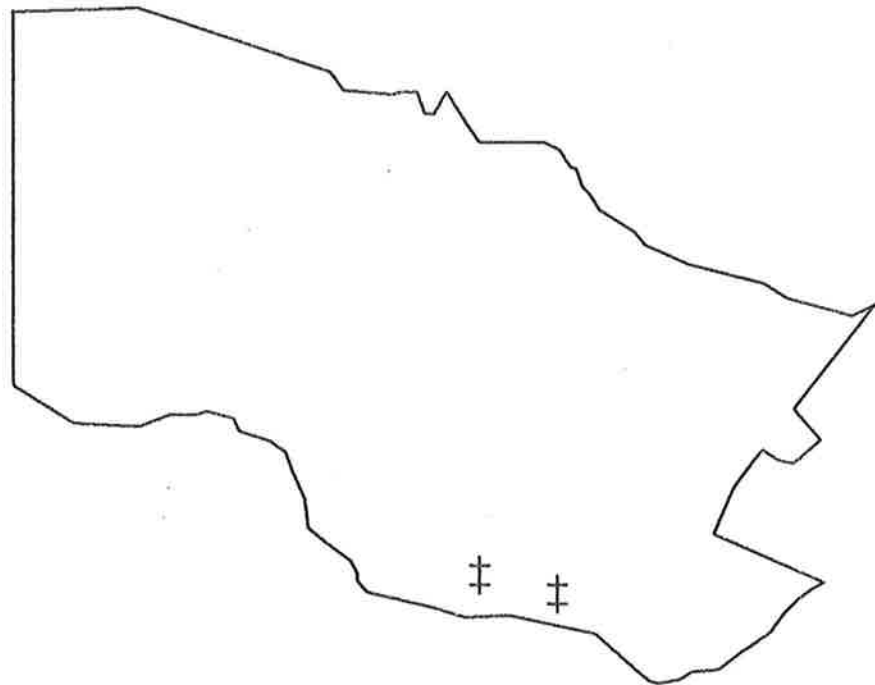


EUCALYPTUS CLADOCALYX

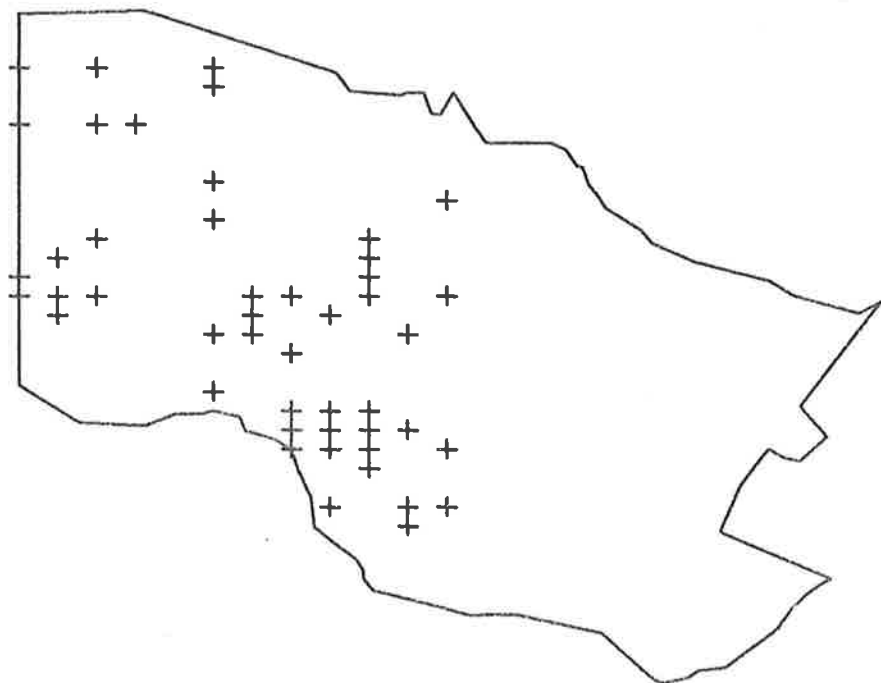
# BELAIR RECREATION PARK

SCALE - 1 CM = 400 METRES

MAP 8-52



EUCALYPTUS COSMOPHYLLA

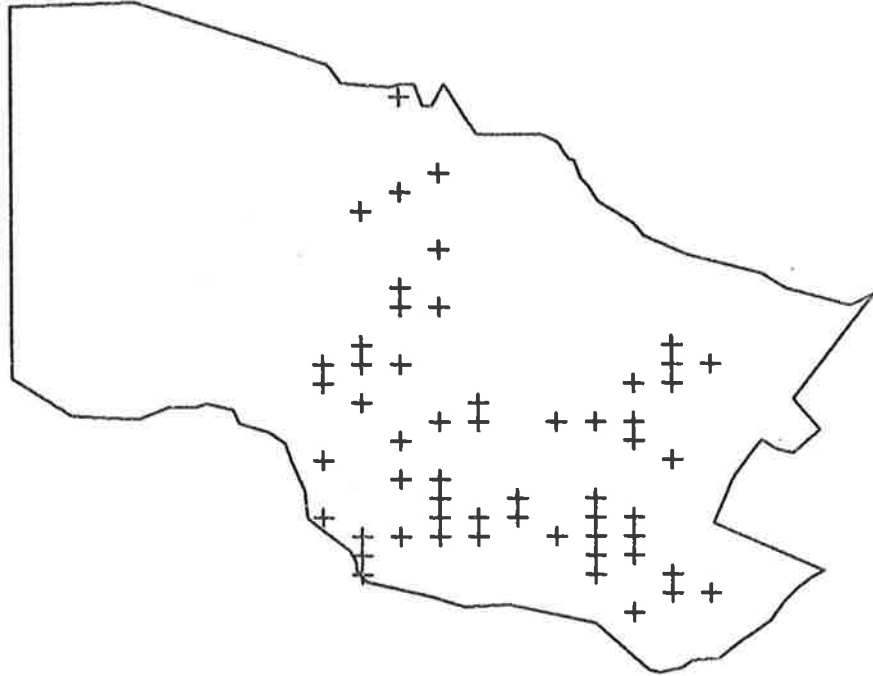


EUCALYPTUS CAMALDULENSIS

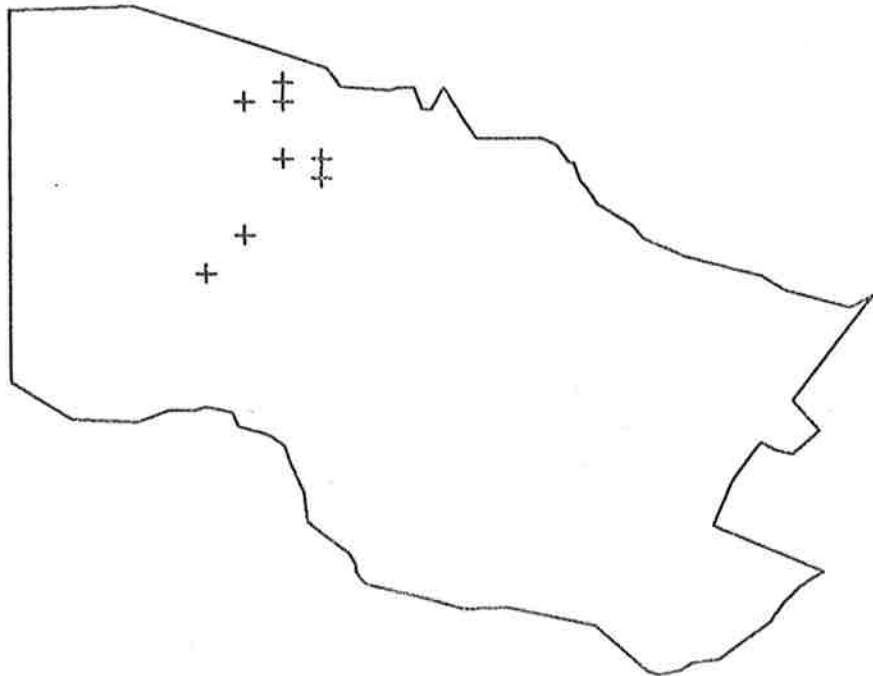
# BELAIR RECREATION PARK

SCALE - 1 CM = 400 METRES

MAP 8-53



EUCALYPTUS VIMINALIS

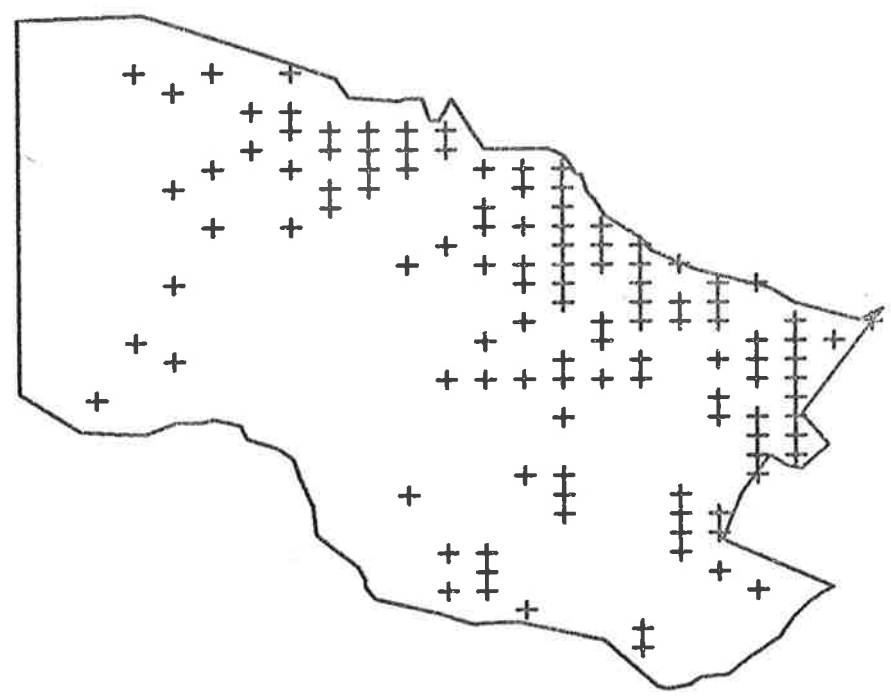


CALYTRIX TETRAGONA

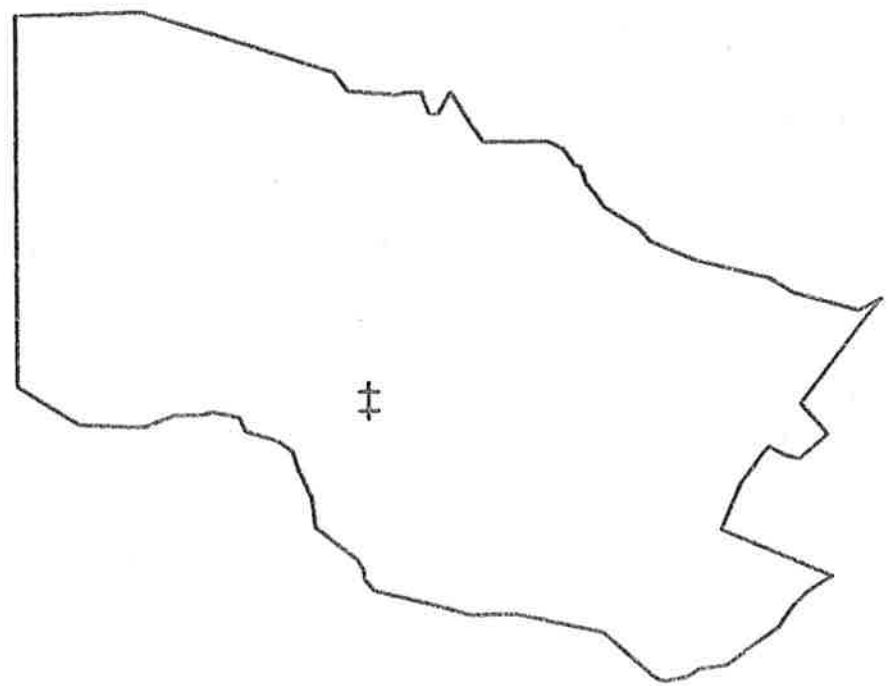
# BELAIR RECREATION PARK

SCALE - 1 CM = 400 METRES

MAP 8-54



HALORAGIS TETRAGYNA

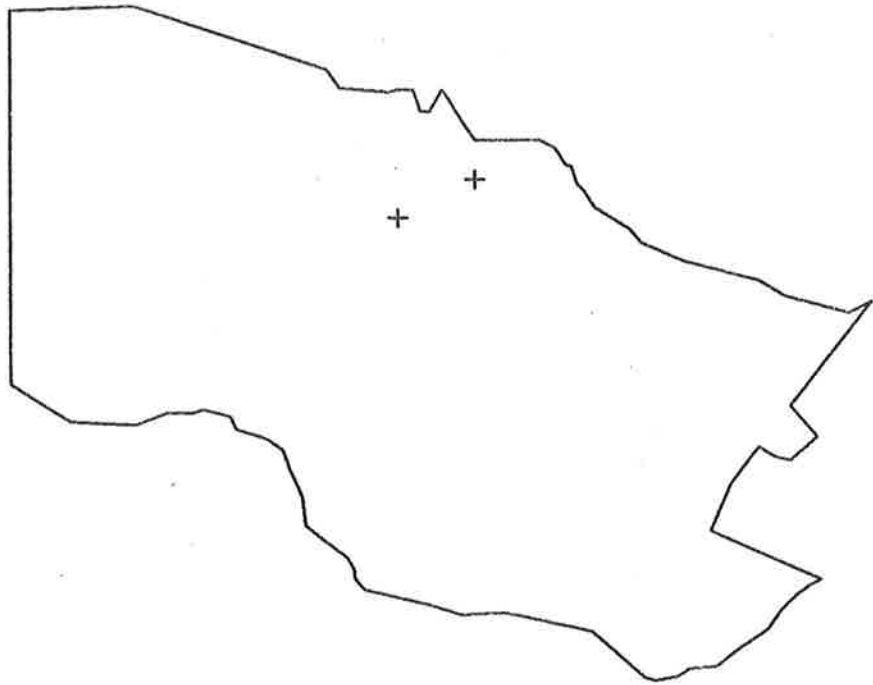


HEDERA HELIX

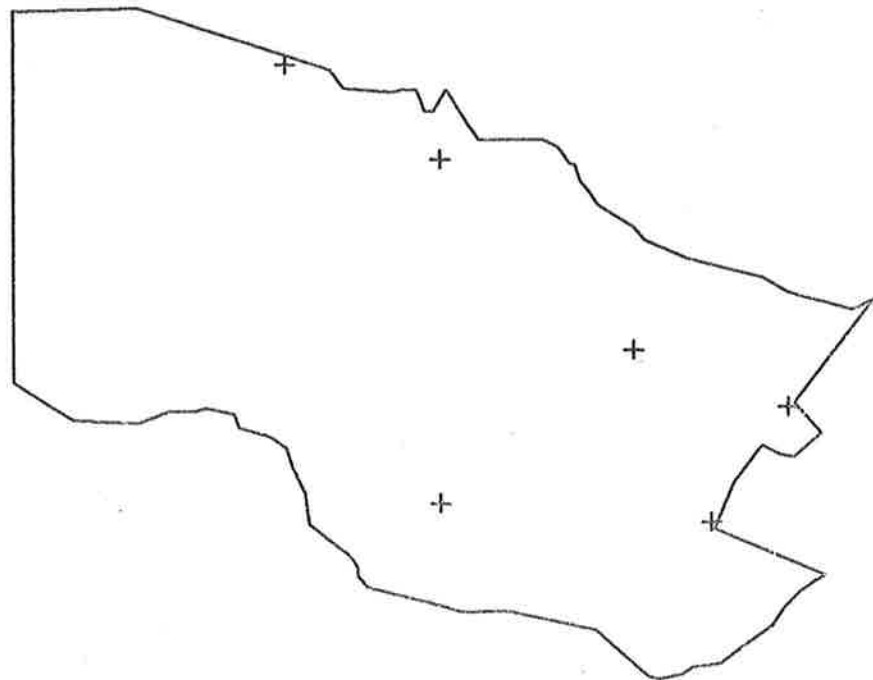
# BELAIR RECREATION PARK

SCALE - 1 CM = 400 METRES

MAP 8-55



XANTHOSIA SPP.

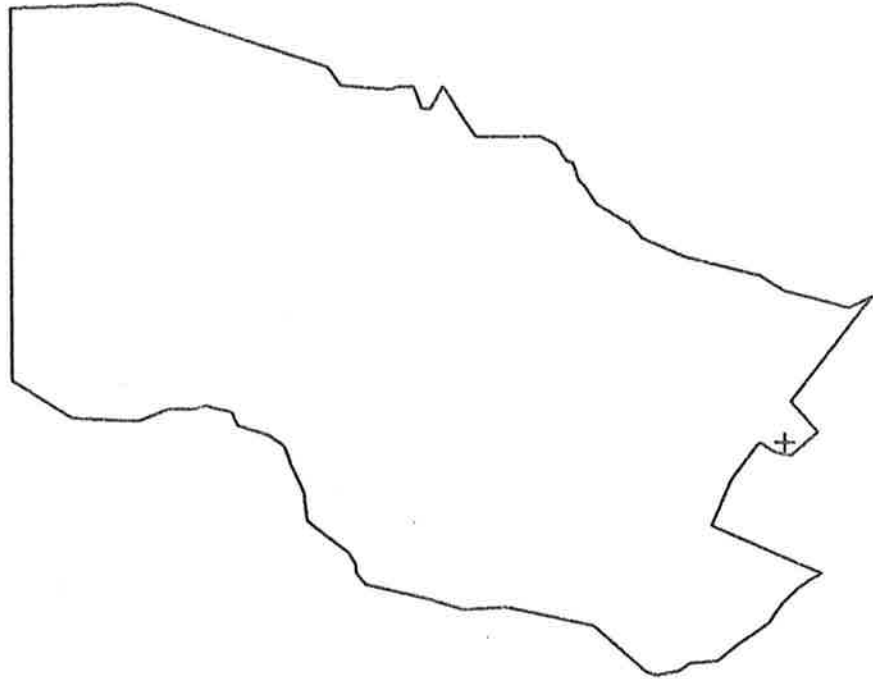


HYDROCOTYLE SPP.

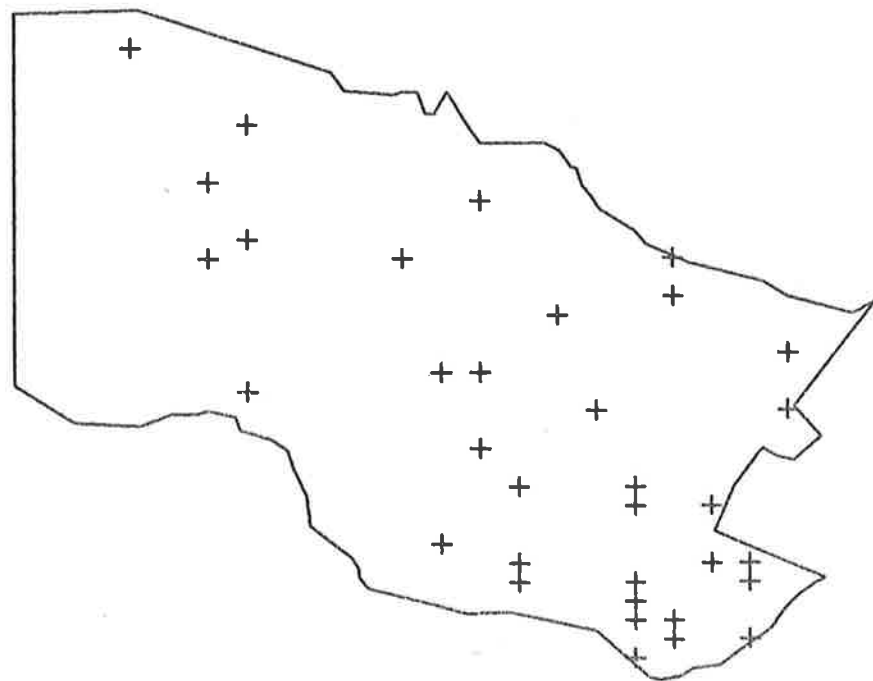
# BELAIR RECREATION PARK

SCALE - 1 CM = 400 METRES

MAP 8-56



ERICA LUSITANICA

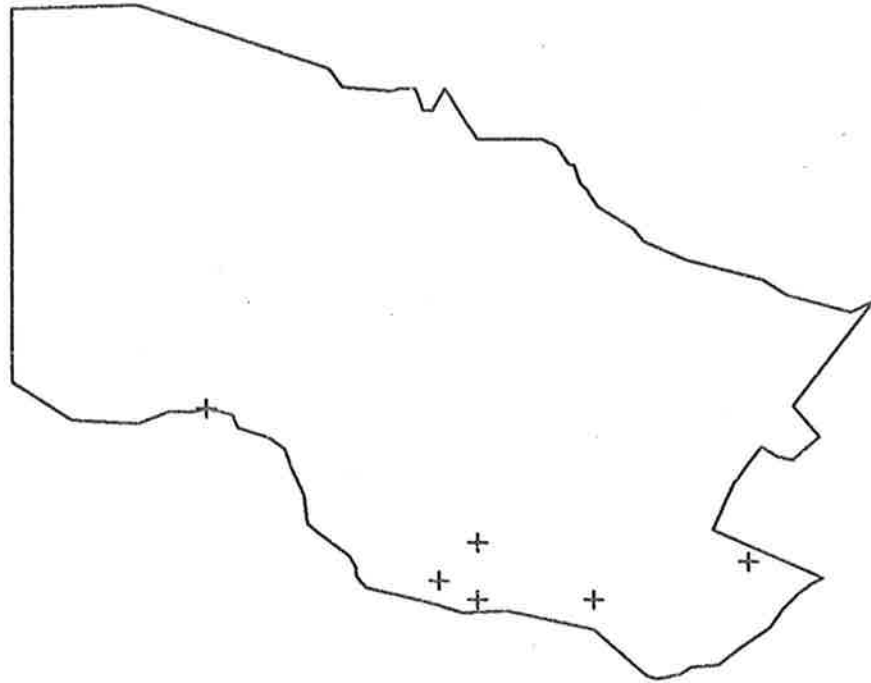


ASTROLOMA HUMIFUSUM

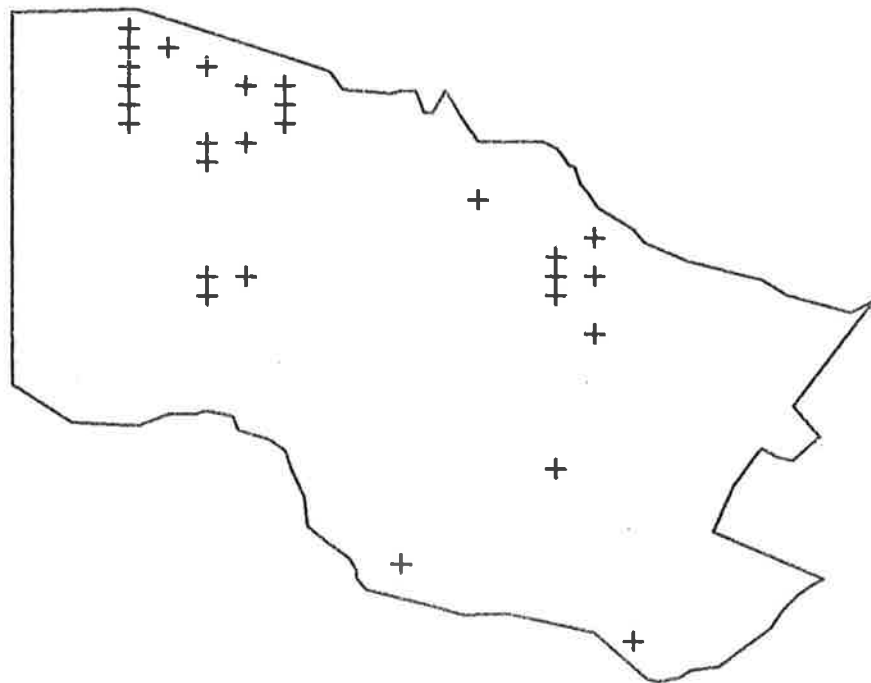
# BELAIR RECREATION PARK

SCALE - 1 CM = 400 METRES

MAP 8-57



ASTROLOMA CONOSTEPHIOIDES



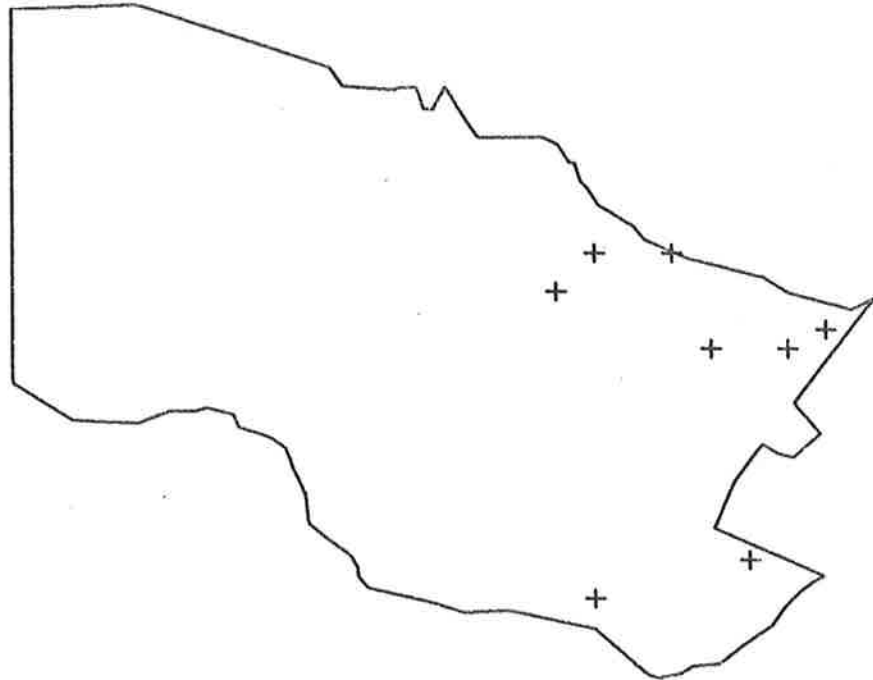
LISSANTHE STRIGOSA



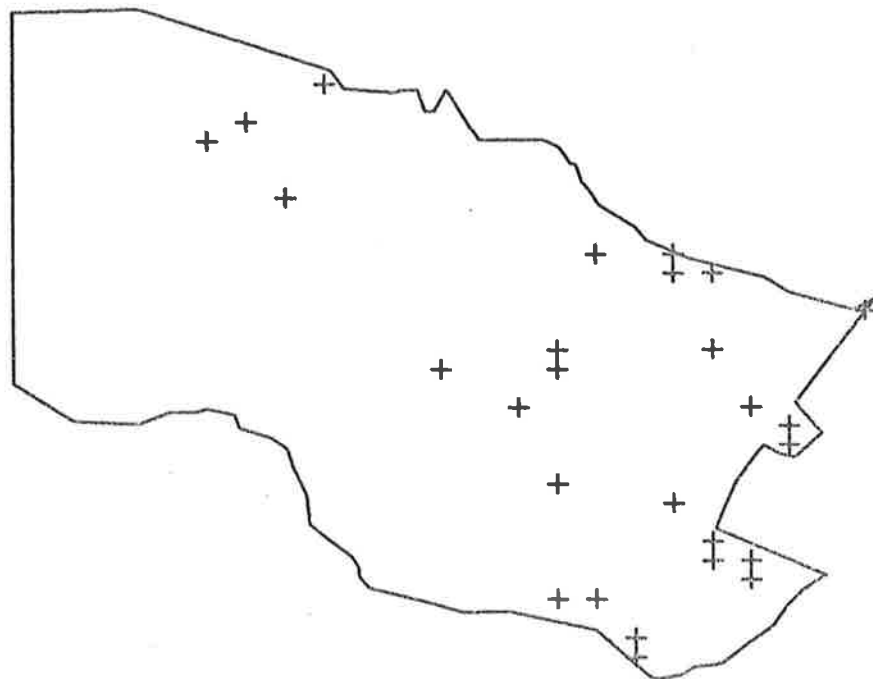
# BELAIR RECREATION PARK

SCALE - 1 CM = 400 METRES

MAP 8-58



LEUCOPOGON VIRGATUS

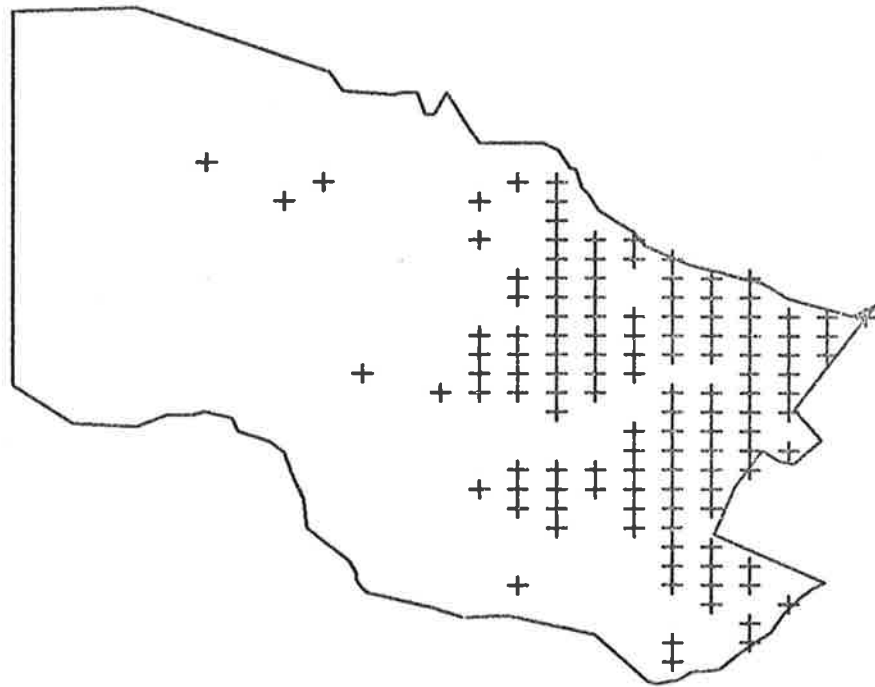


ACROTRICHE SERRULATA

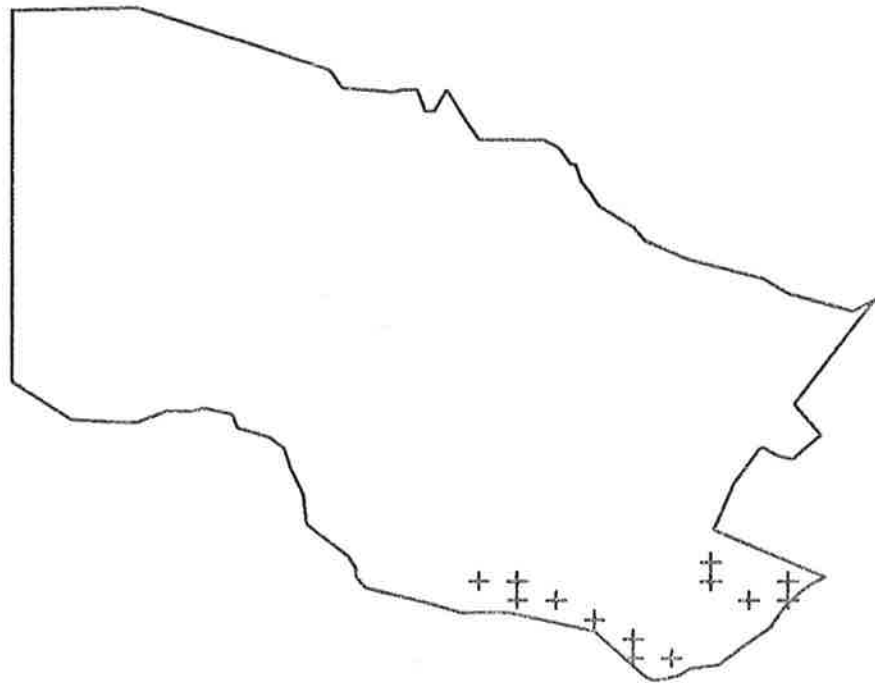
# BELAIR RECREATION PARK

SCALE - 1 CM = 400 METRES

MAP 8-59



ACROTRICHE FASCICULIFLORA

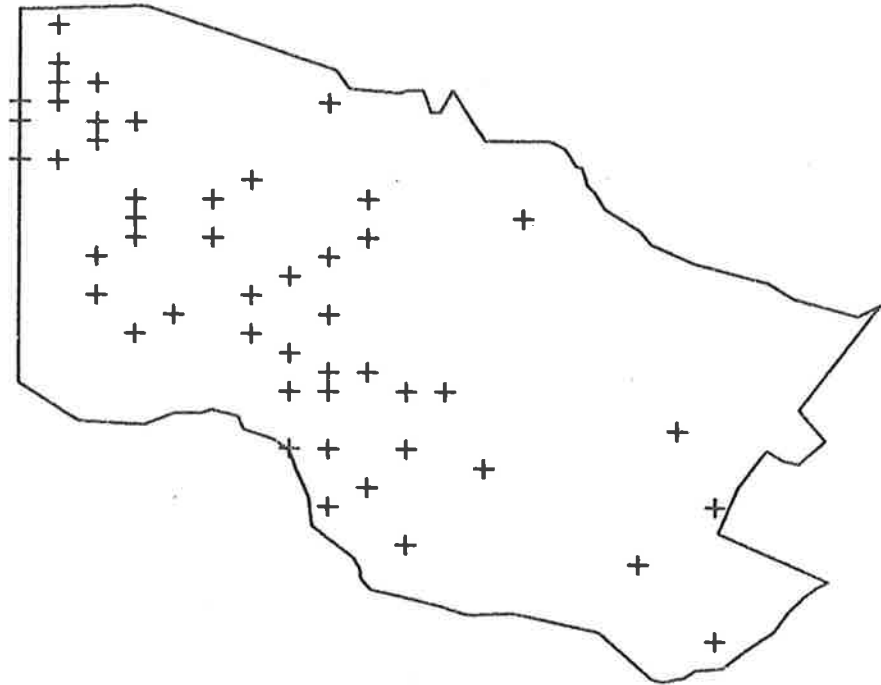


EPACRIS IMPRESSA

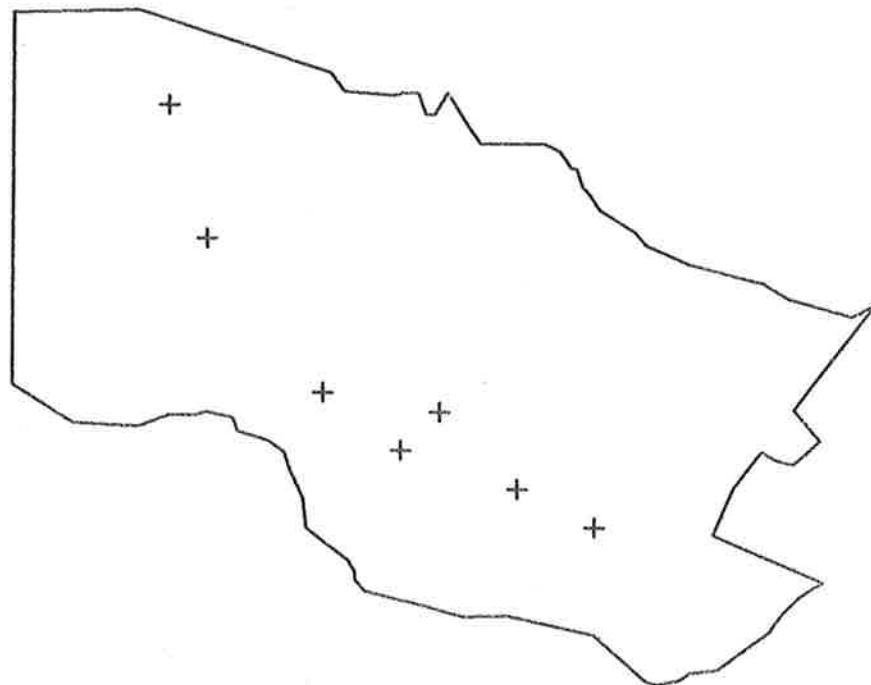
# BELAIR RECREATION PARK

SCALE - 1 CM = 400 METRES

MAP 8-60



OLEA EUROPAEA

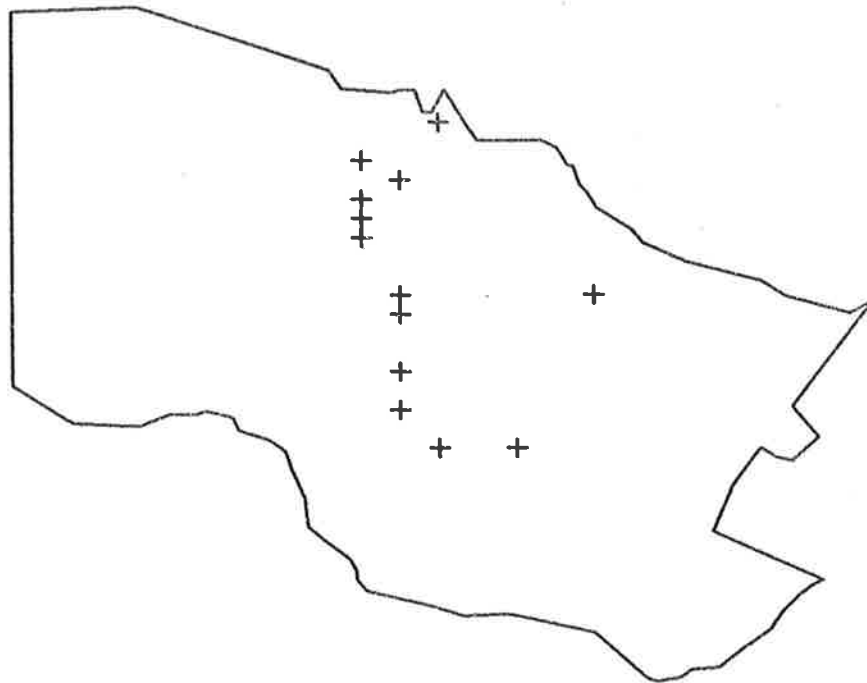


CENTAURIUM MINUS

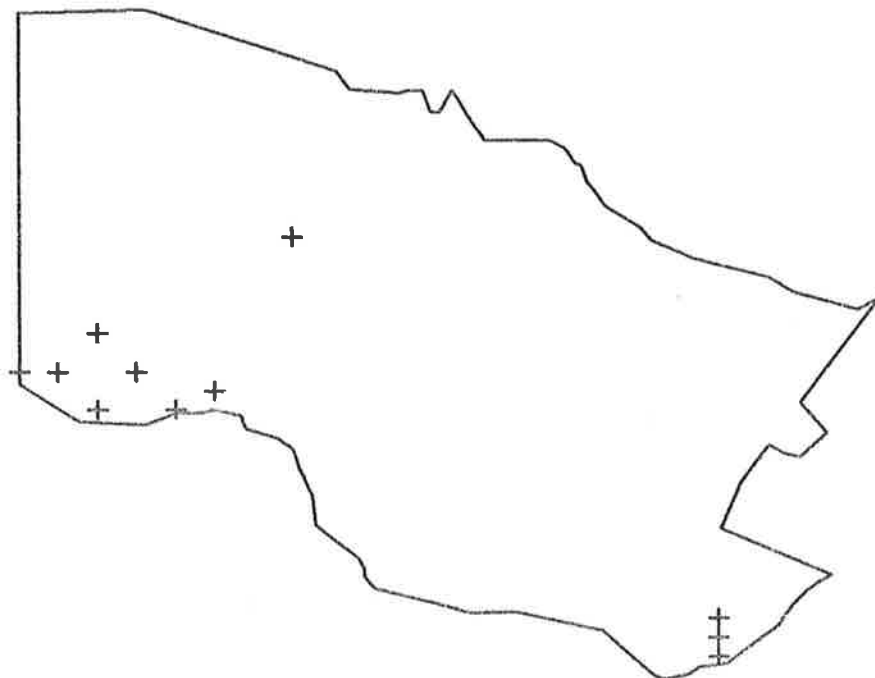
# BELAIR RECREATION PARK

SCALE - 1 CM = 400 METRES

MAP 8-61



ASCLEPSIAS ROTUNDIFOLIA

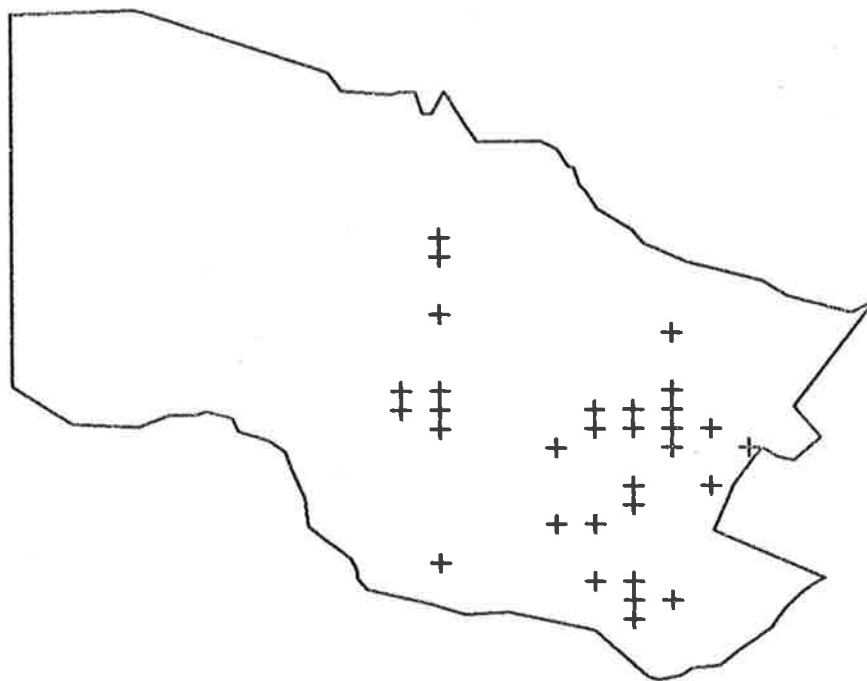


ECHIUM LYCOPSIS

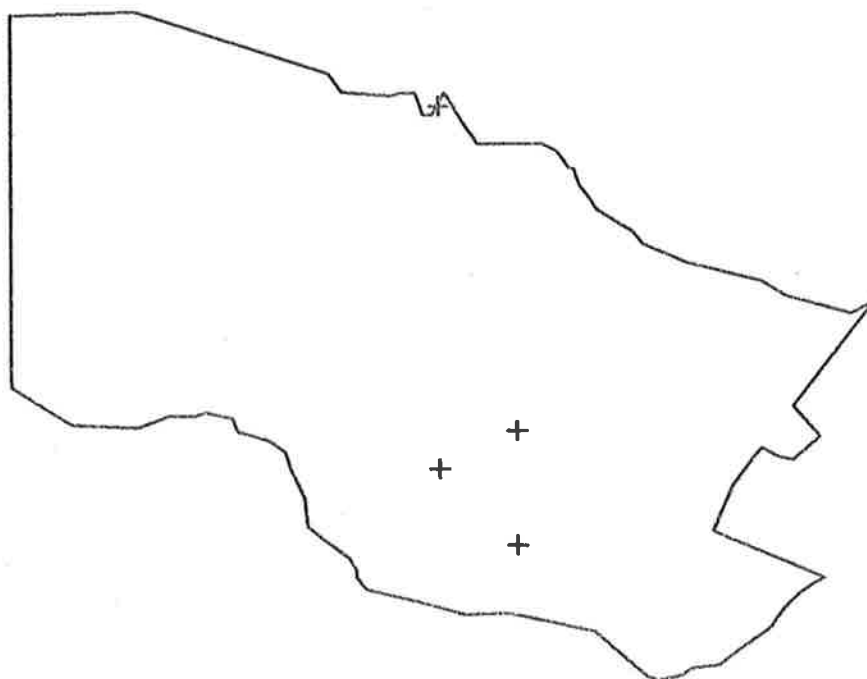
# BELAIR RECREATION PARK

SCALE - 1 CM = 400 METRES

MAP 8-62



AJUGA AUSTRALIS

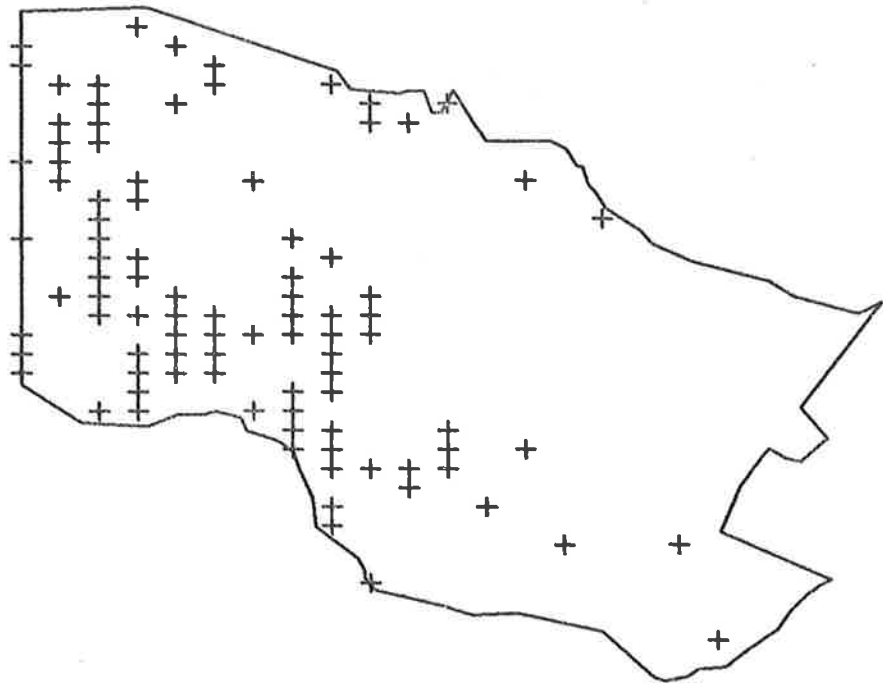


SOLANUM NIGRUM

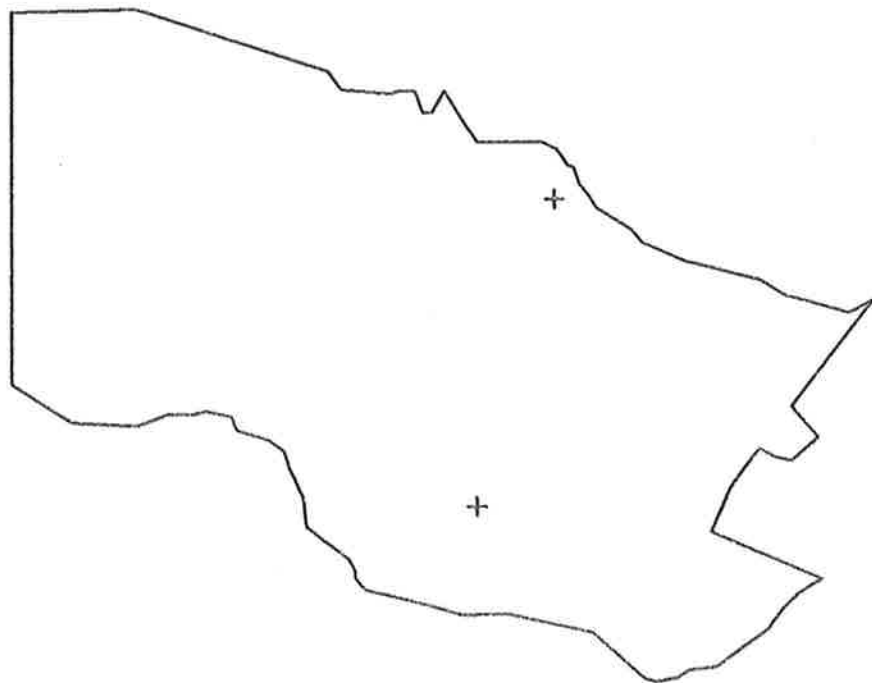
# BELAIR RECREATION PARK

SCALE - 1 CM = 400 METRES

MAP 8-63



PLANTAGO LANCEOLATA

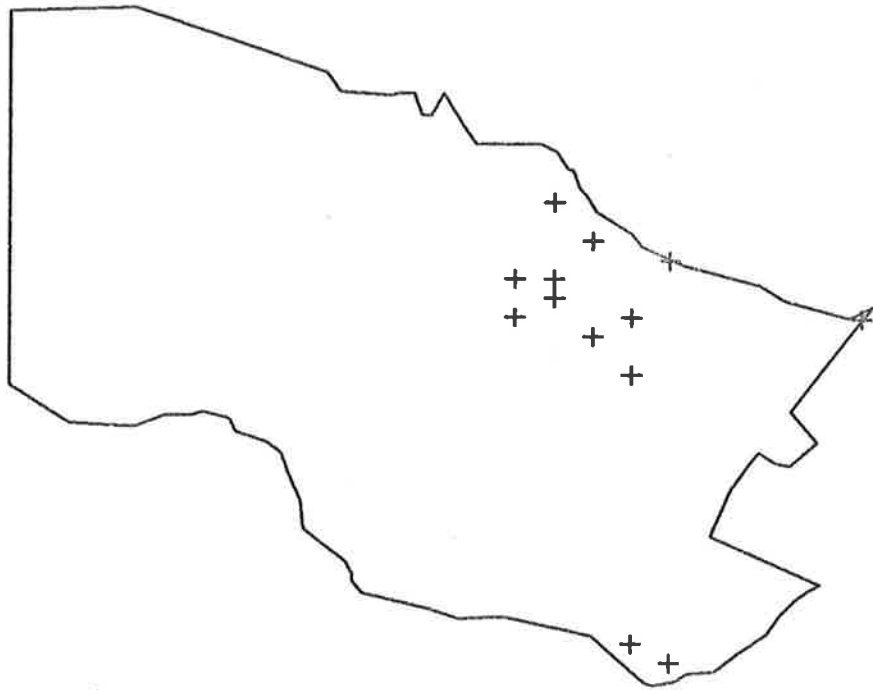


SHERARDIA ARVENSIS

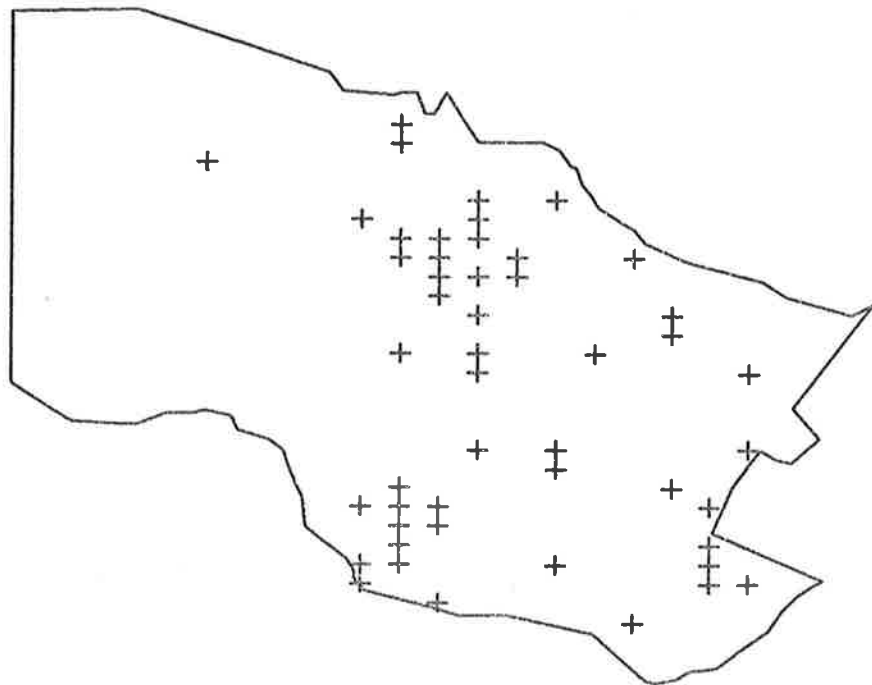
# BELAIR RECREATION PARK

SCALE - 1 CM = 400 METRES

MAP 8-64



*GOODENIA PRIMULACEA*

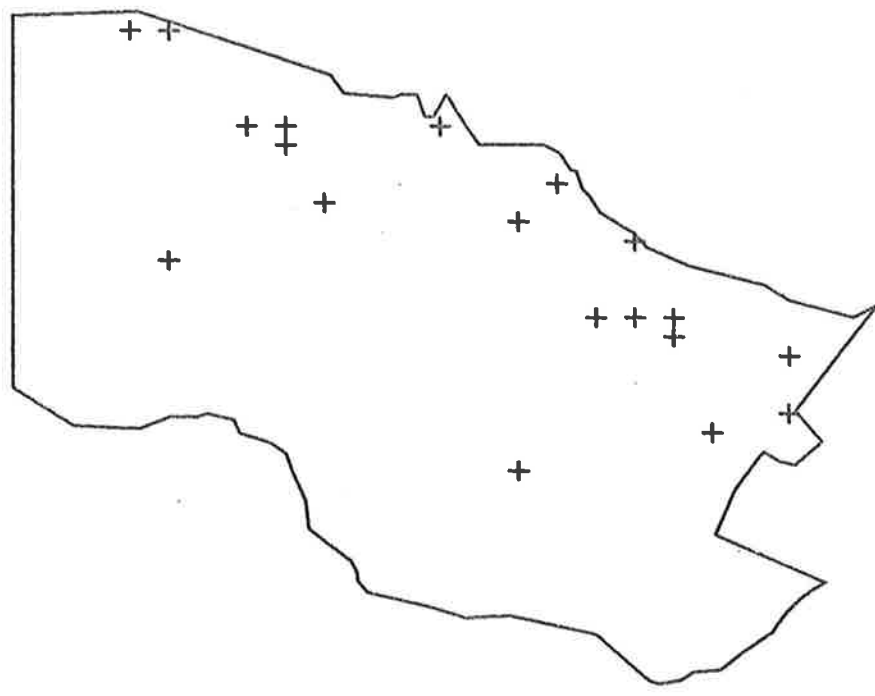


*SCAEVOLA ALBIDA*

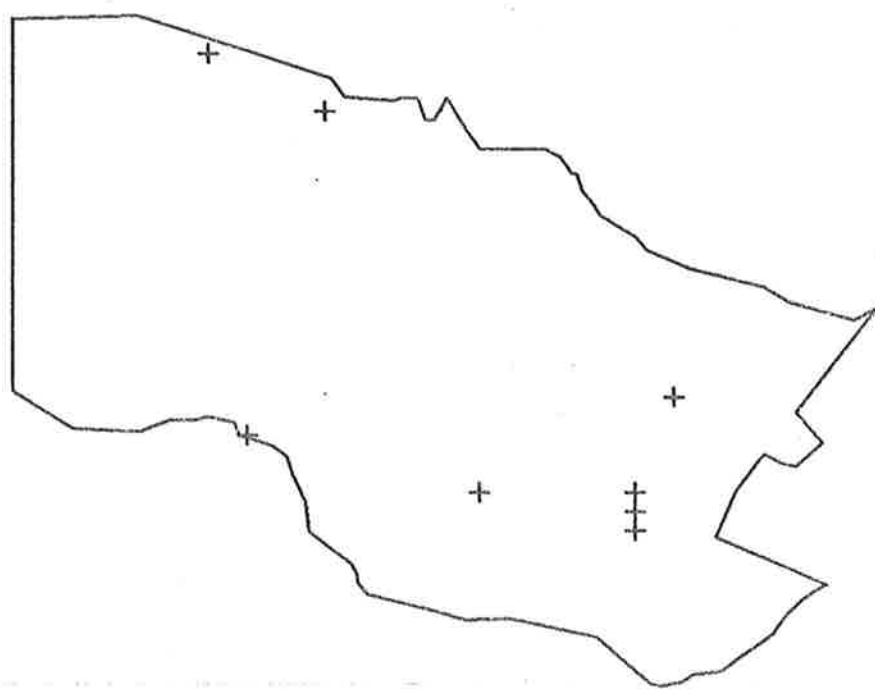
# BELAIR RECREATION PARK

SCALE - 1 CM = 400 METRES

MAP 8-65



BRUNONIA AUSTRALIS



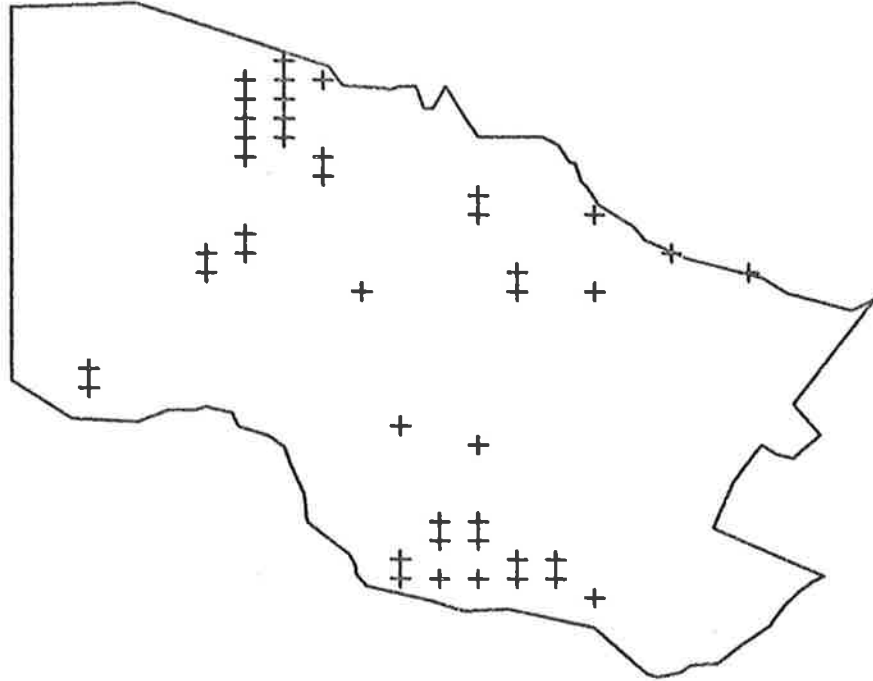
LAGENIFERA STIPITATA



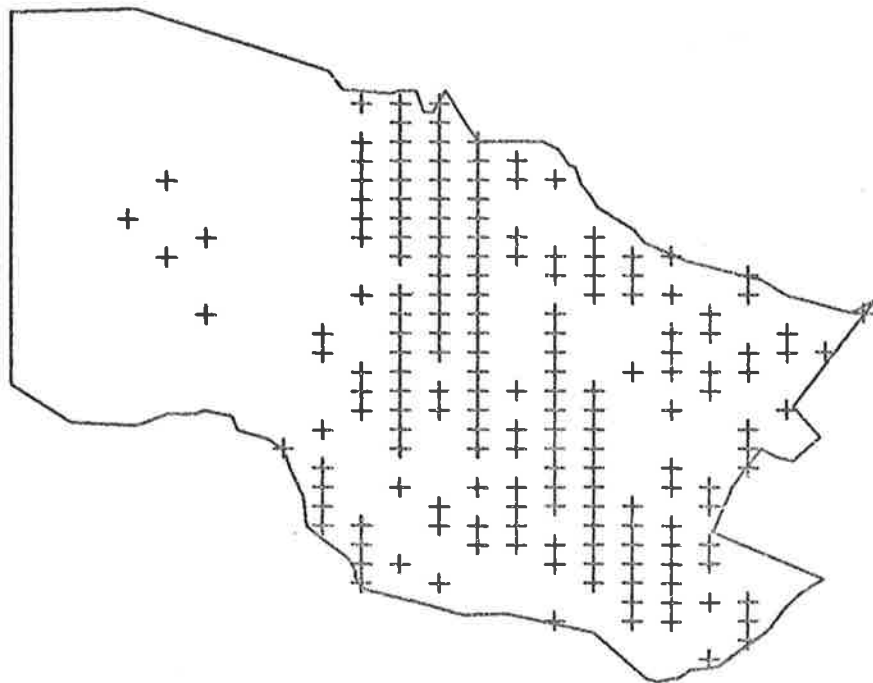
# BELAIR RECREATION PARK

SCALE - 1 CM = 400 METRES

MAP 8-66



*OLEARIA TUBULIFLORA*

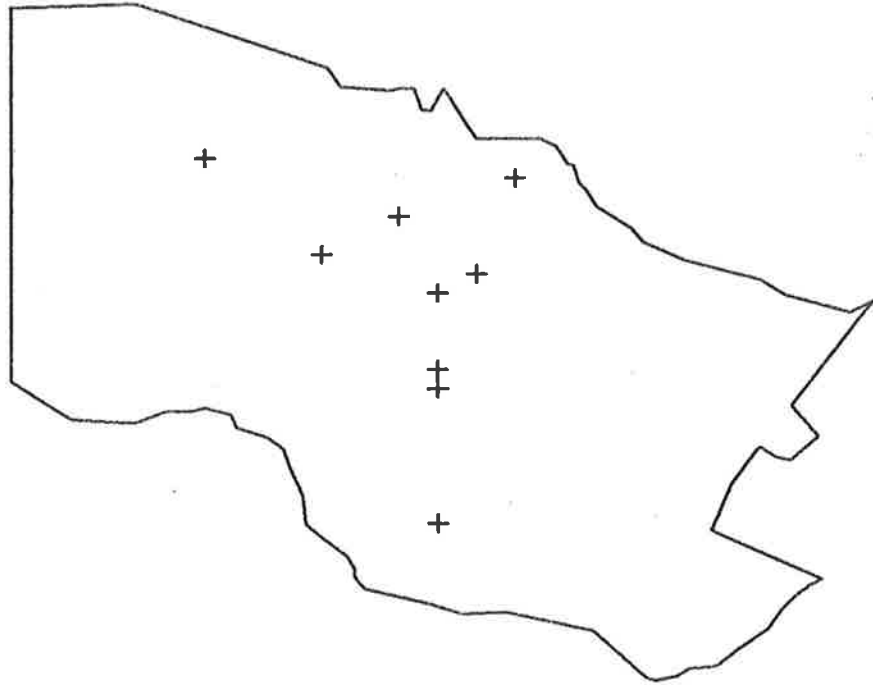


*SENECIO PTEROPHORUS*

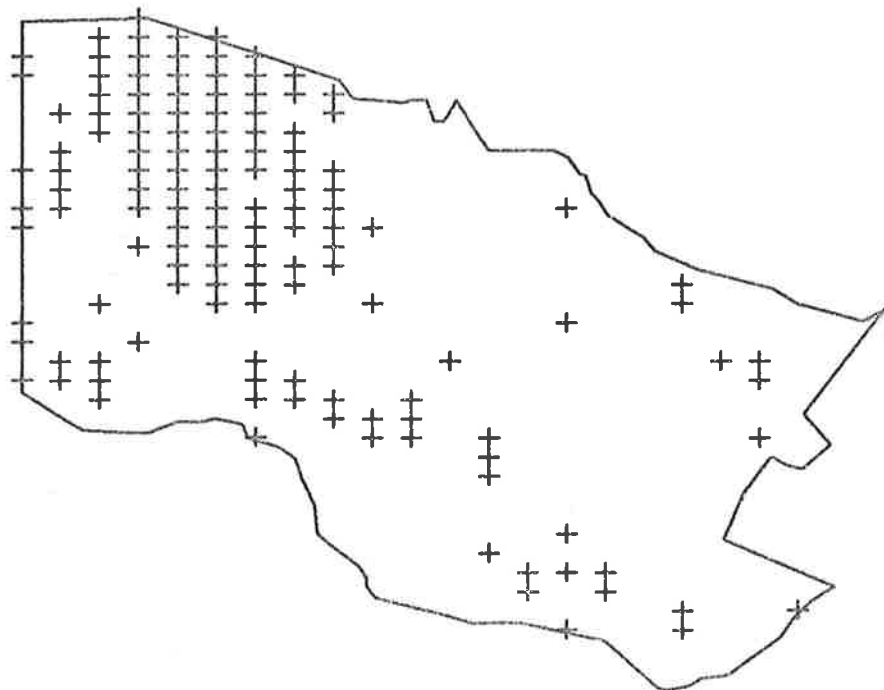
# BELAIR RECREATION PARK

SCALE - 1 CM = 400 METRES

MAP 8-67



SENECIO QUADRIDENTATUS

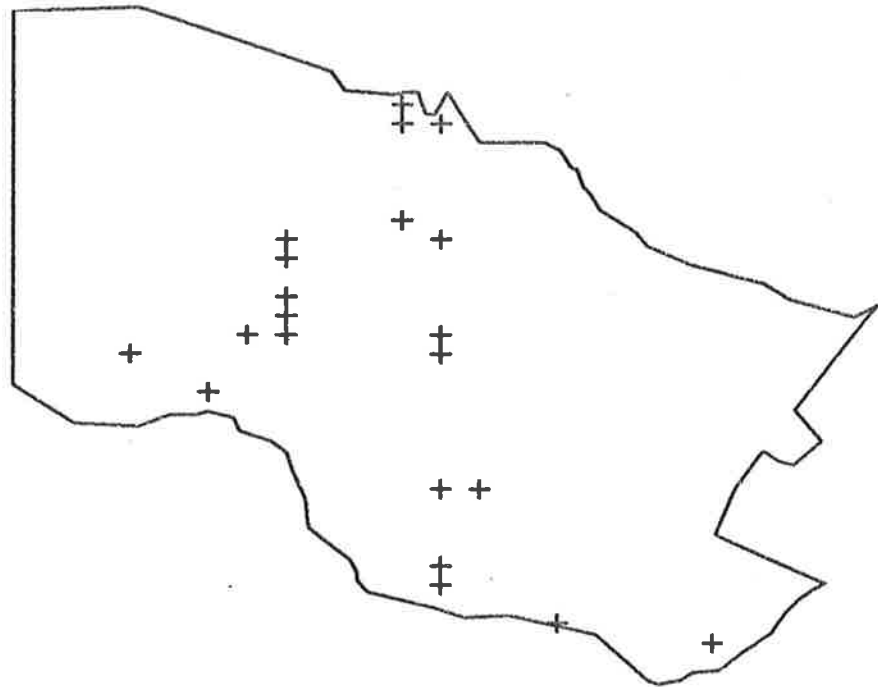


CHRYSANTHEMOIDES MONILIFERA

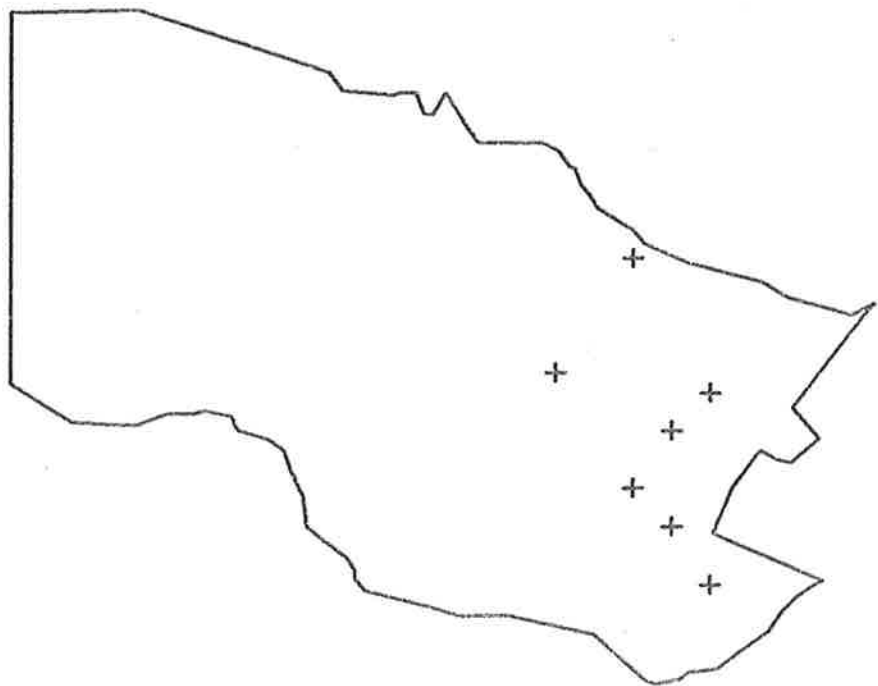
# BELAIR RECREATION PARK

SCALE - 1 CM = 400 METRES

MAP 8-68



ARCTOTHECA CALENDULA

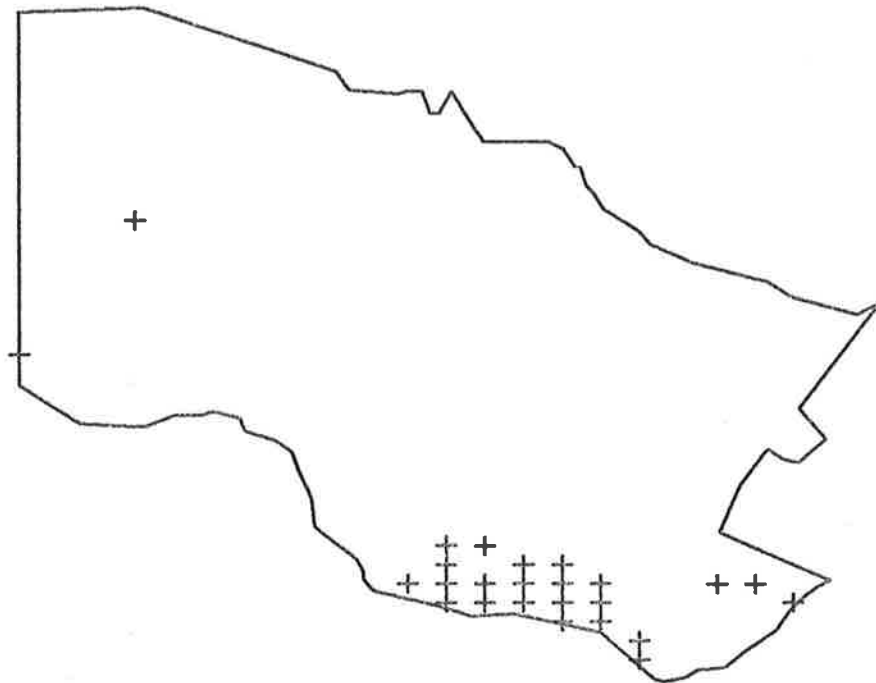


GNAPHALIUM JAPONICUM

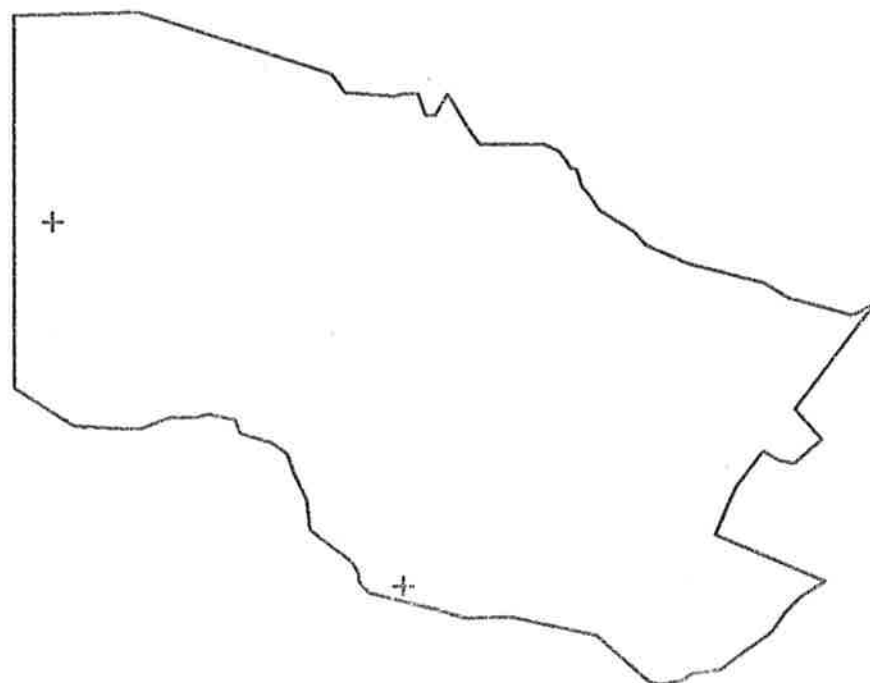
# BELAIR RECREATION PARK

SCALE - 1 CM = 400 METRES

MAP 8-69



IXODIA ACHILLAEØIDES

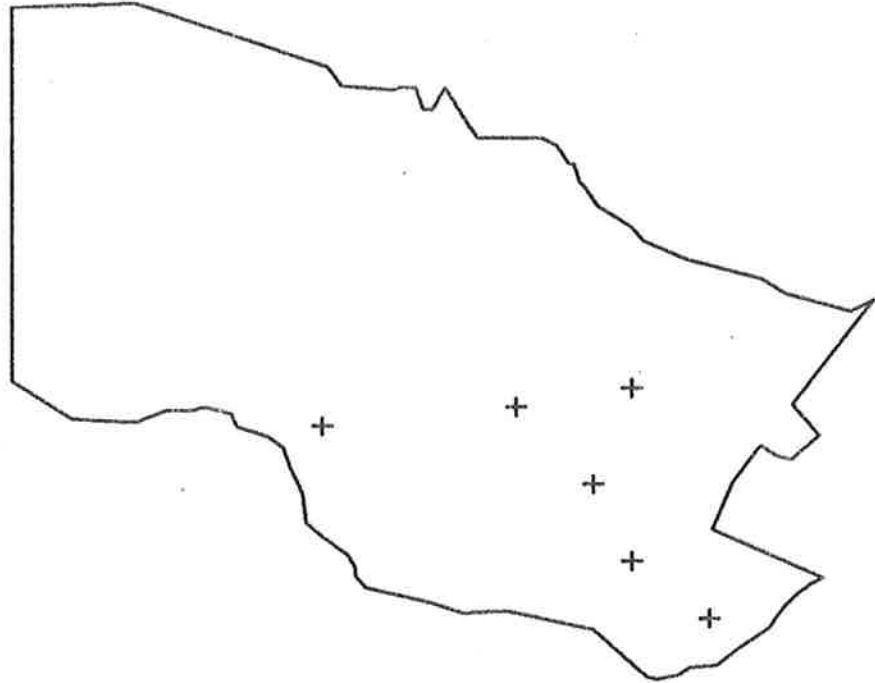


INULA GRAVEØLENS

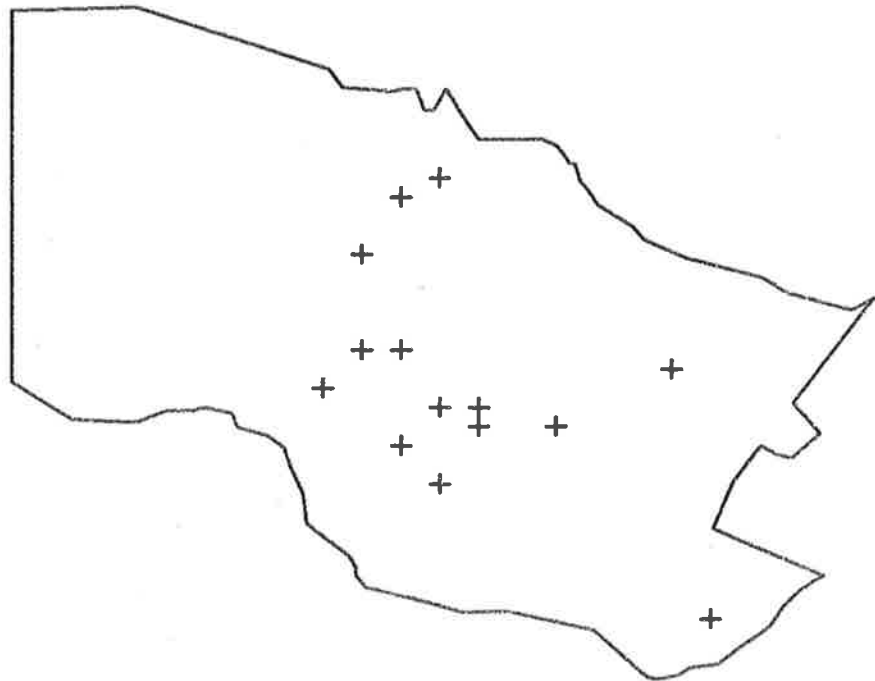
# BELAIR RECREATION PARK

SCALE - 1 CM = 400 METRES

MAP 8-70



CYNARA CARDUNCULUS

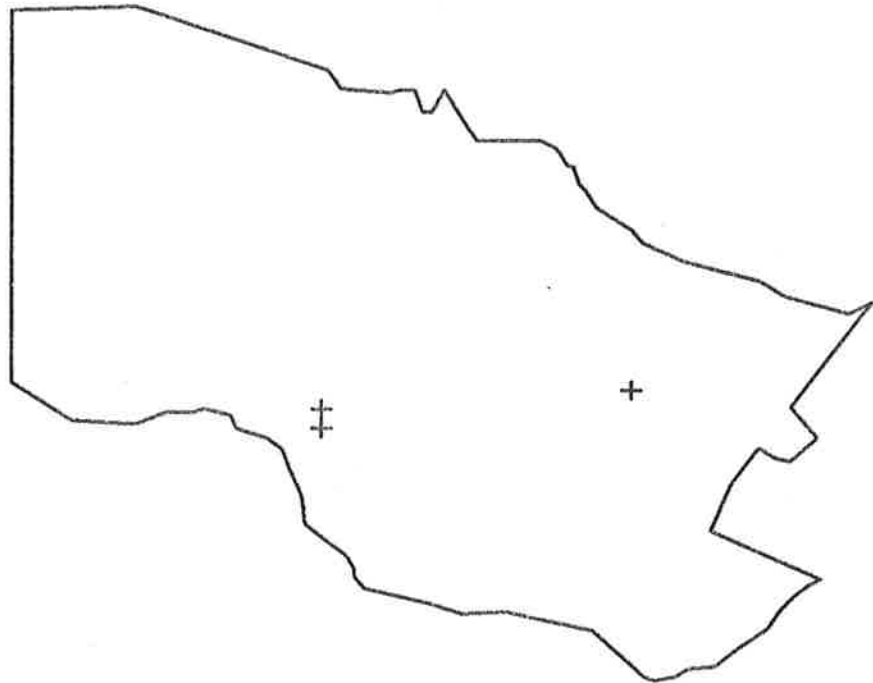


SILYBUM MARIANUM

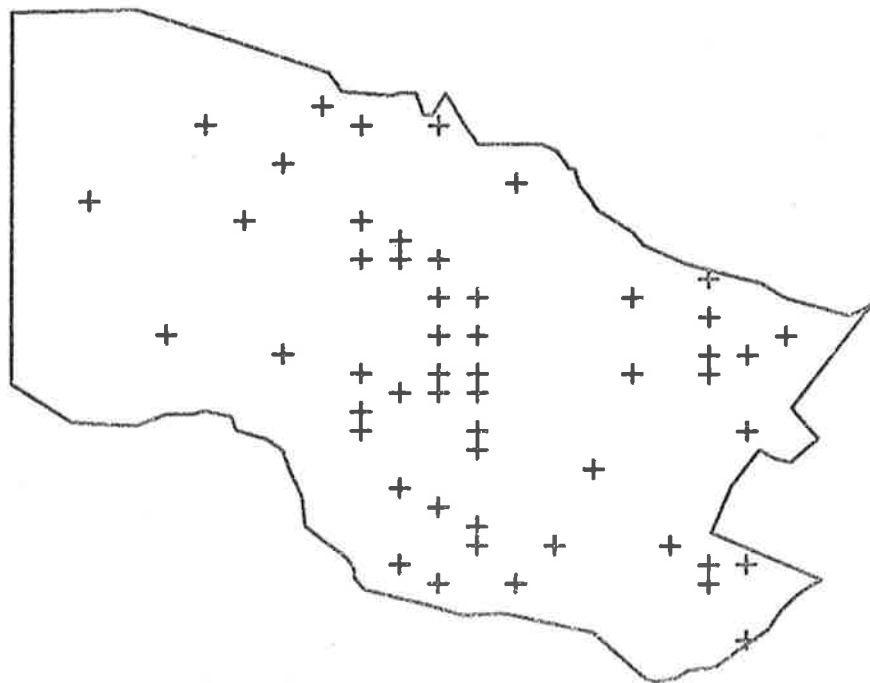
# BELAIR RECREATION PARK

SCALE - 1 CM = 400 METRES

MAP 8-71



ONOPORDUM ACANTHIUM

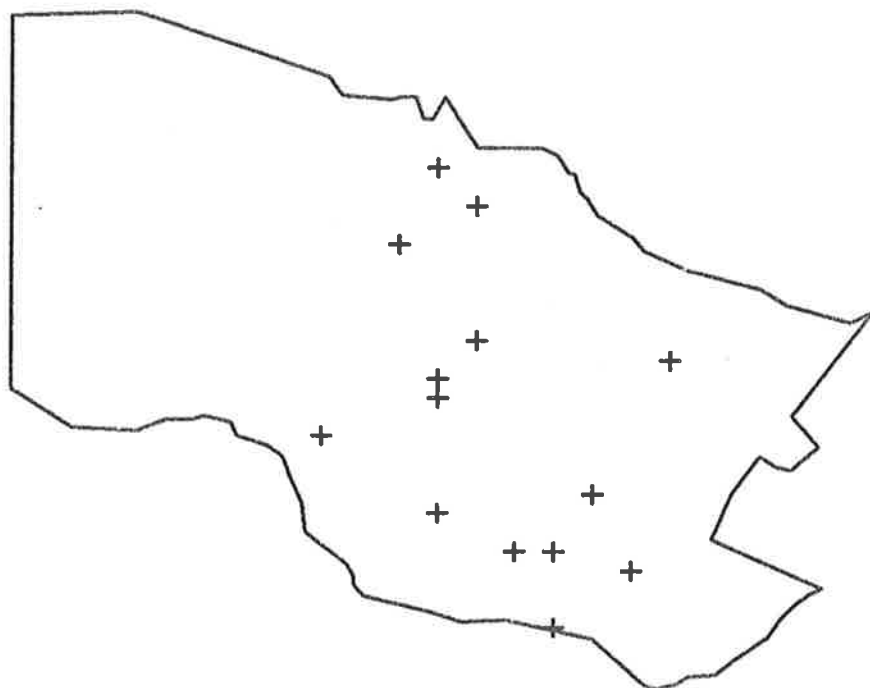


HYPŒCHŒERIS SPP.

# BELAIR RECREATION PARK

SCALE - 1 CM = 400 METRES

MAP 8-72

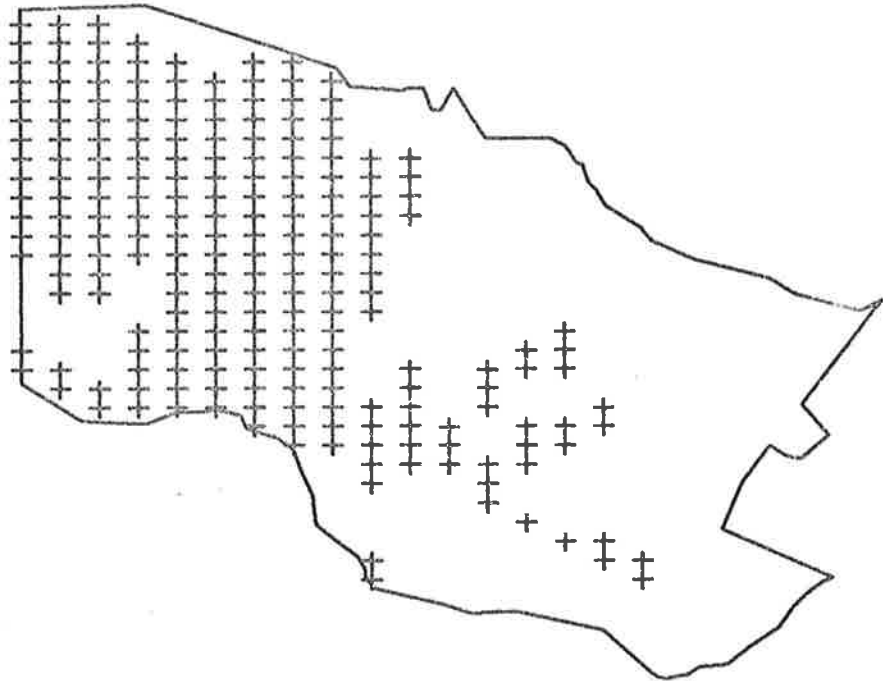


PICRIS ECHIOIDES

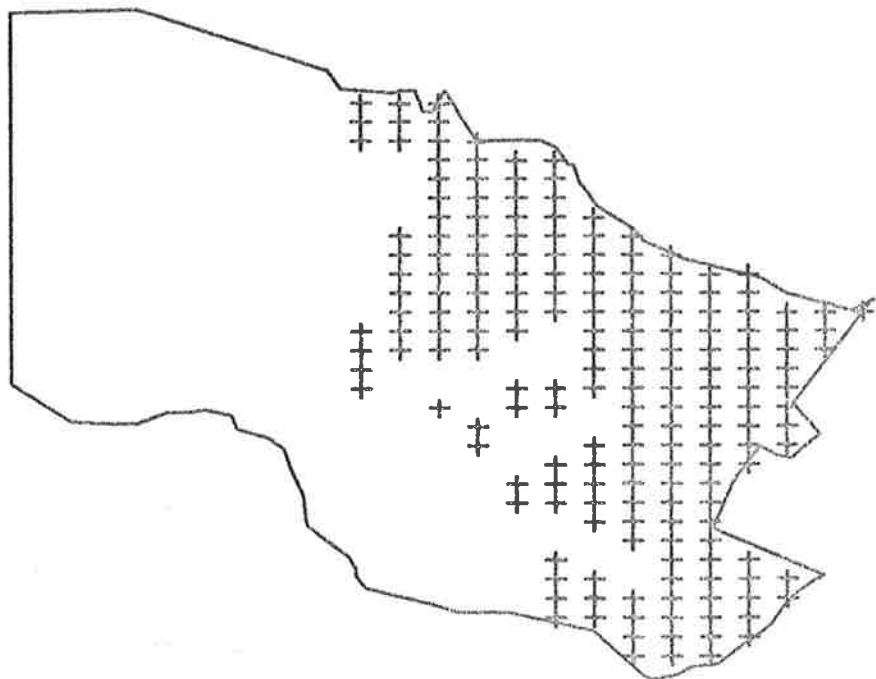
# BELAIR RECREATION PARK

SCALE - 1 CM = 400 METRES

MAP 8-73



GREY BROWN PODSOL



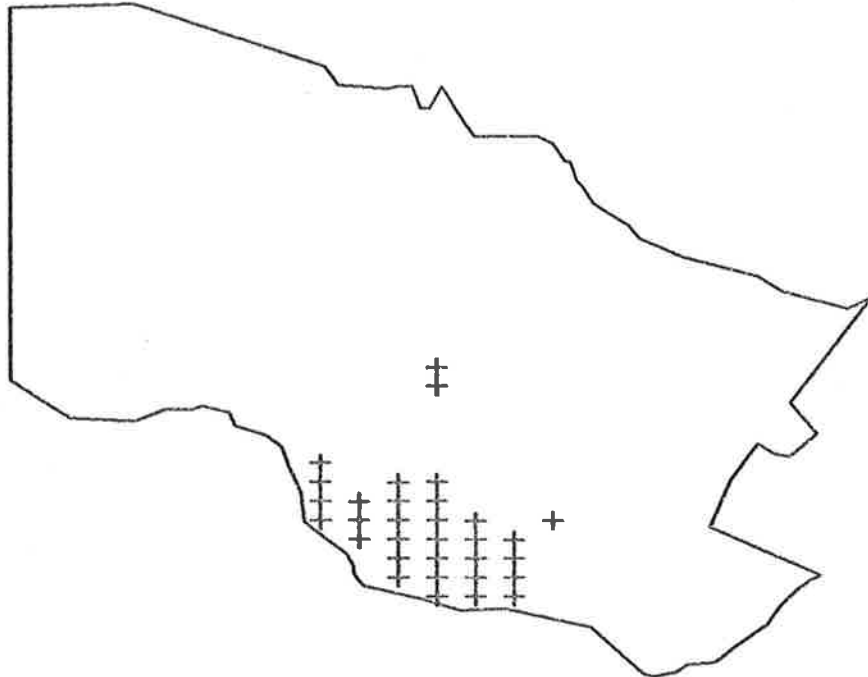
GREY BROWN PODSOL (LOW NUTRIENT)



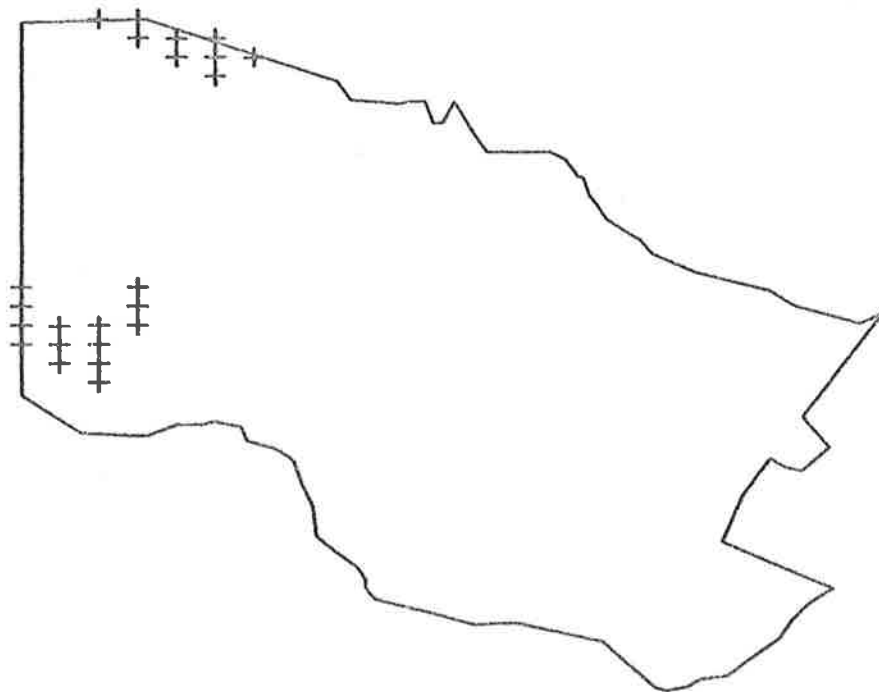
# BELAIR RECREATION PARK

SCALE - 1 CM = 400 METRES

MAP 8-74



SKELETAL QUARTZITE AND PODSOL



LATERITIC PODSOL

Map 8.75.

Density of *Pteridium esculentum* in Belair Recreation Park. The symbols are plotted with their areas proportional to the number of plants per hectare.

A symbol of area

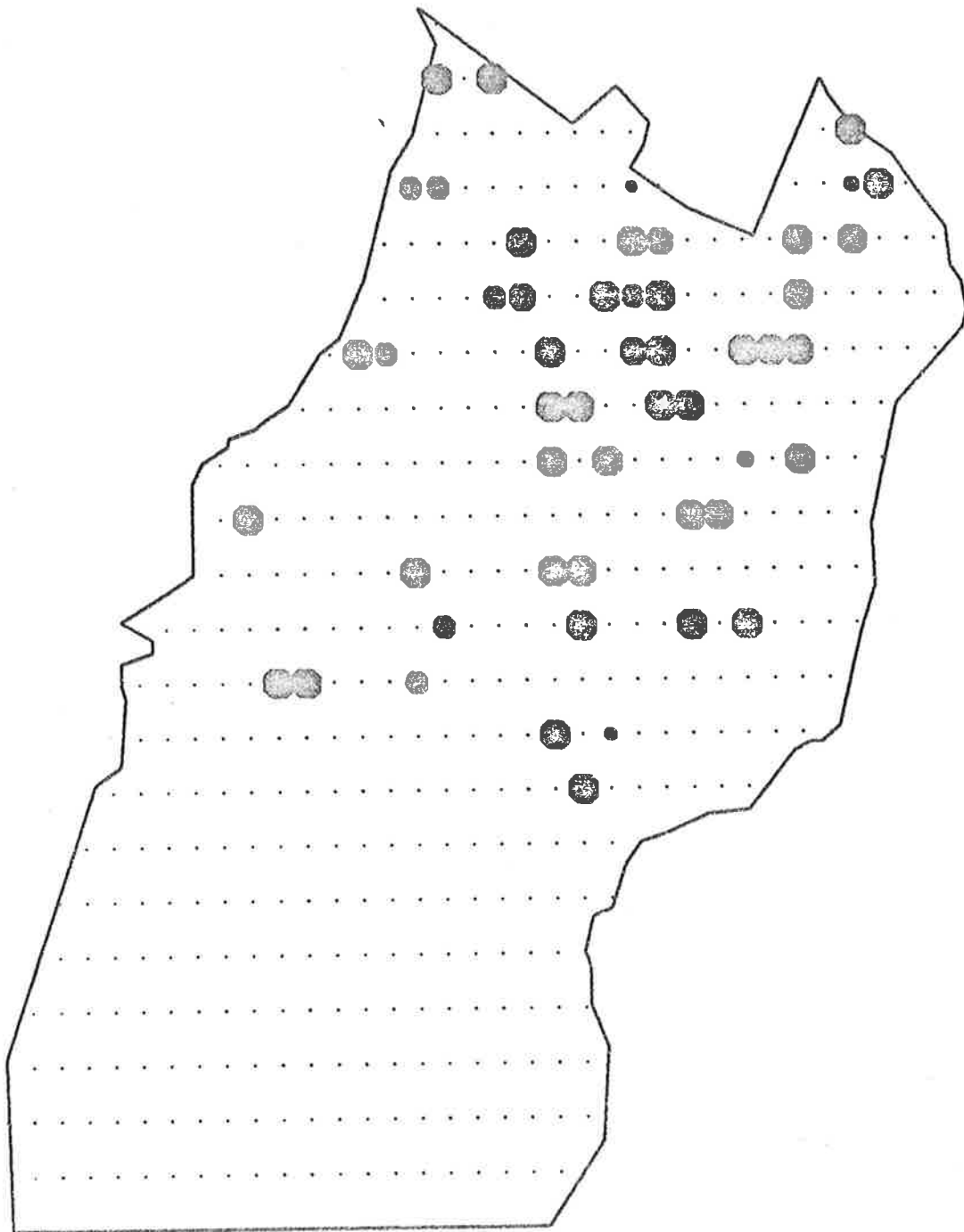
1 square centimetre = 19,000 plants per hectare.

A zero value is represented by a dot.

# BELAIR RECREATION PARK

SCALE - 1 CM = 250 METRES

MAP 8-75



PTERIDIUM ESCULENTUM

Map 8.76.

Density of *Exocarpus cupressiformis* in Belair Recreation Park.

The symbols are plotted with their areas proportional to the number of plants per hectare.

A symbol of area

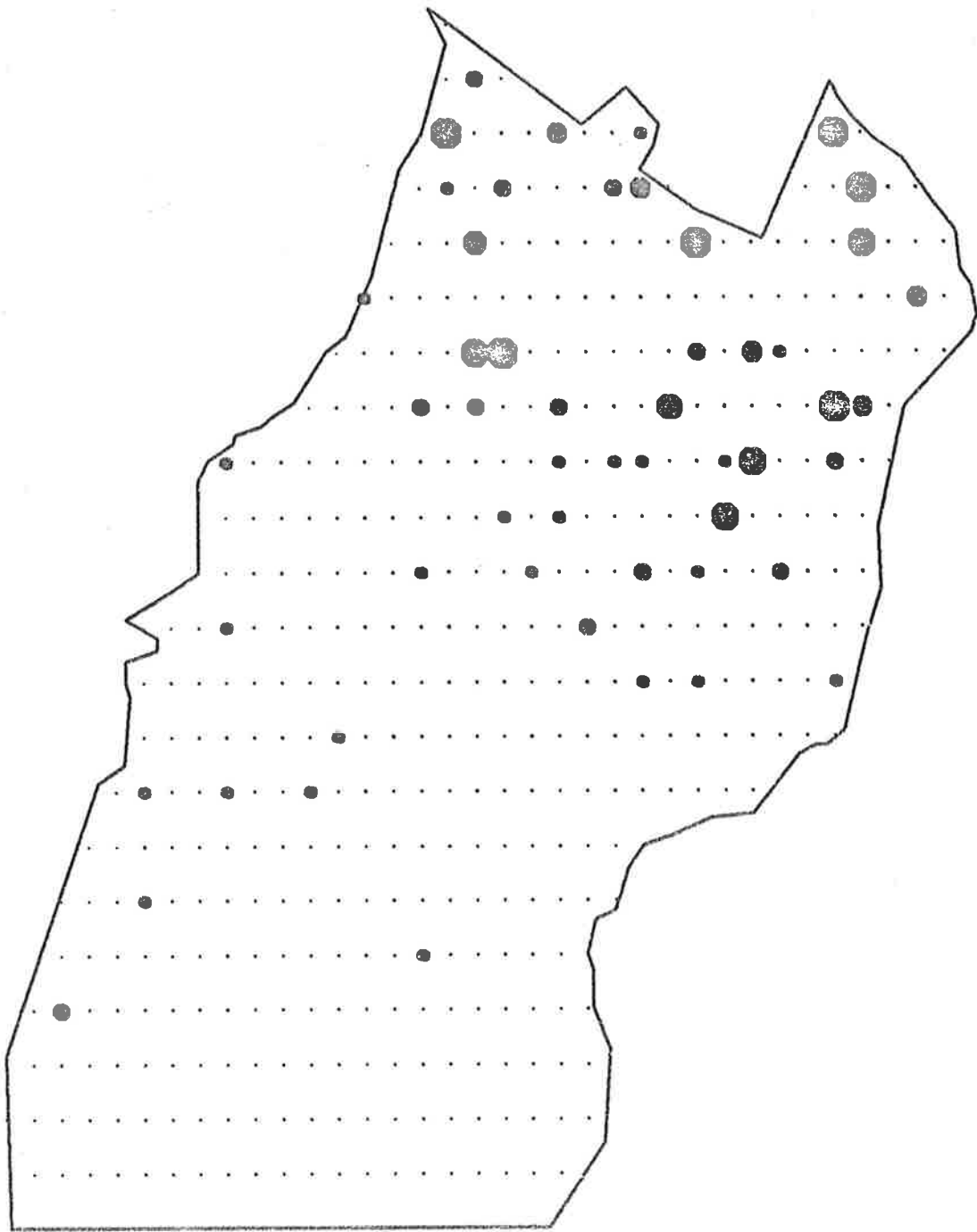
1 square centimetre = 7,640 plants per hectare.

A zero value is represented by a dot.

# BELAIR RECREATION PARK

SCALE - 1 CM = 250 METRES

MAP 8-76



EXOCARPUS CUPRESSIFORMIS

Map 8.77.

Density of *Acacia pycnantha* in Belair Recreation Park. The symbols are plotted with their areas proportional to the number of plants per hectare.

A symbol of area

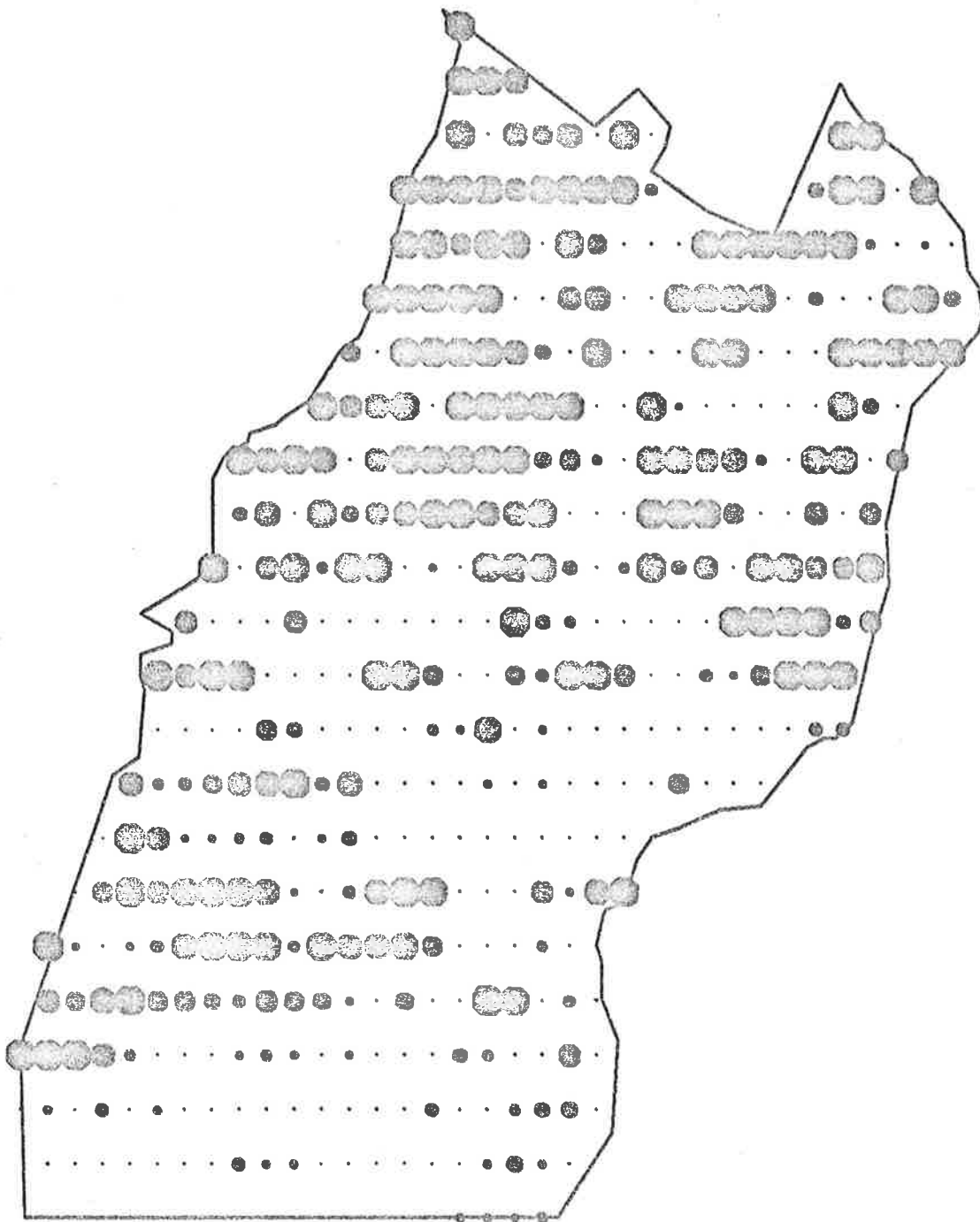
1 square centimetre = 19,000 plants per hectare.

A zero value is represented by a dot.

# BELAIR RECREATION PARK

SCALE - 1 CM = 250 METRES

MAP 8-77



ACACIA PYCNANTHA

Map 8.78.

Density of *Pultenaea daphnoides* in Belair Recreation Park. The symbols are plotted with their areas proportional to the number of plants per hectare.

A symbol of area

1 square centimetre = 9,550 plants per hectare.

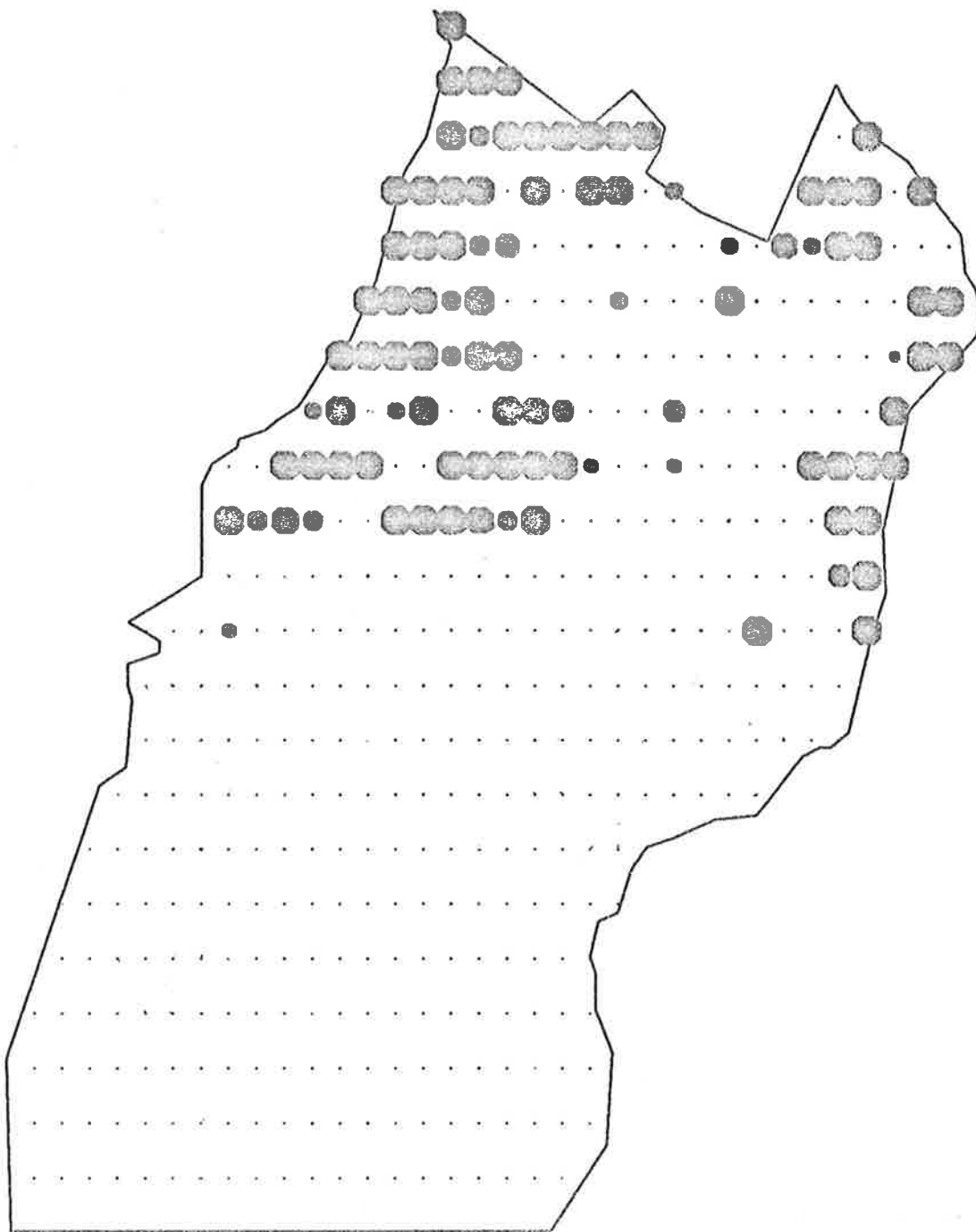
A zero value is represented by a dot.



# BELAIR RECREATION PARK

SCALE - 1 CM = 250 METRES

MAP 8-78



PULTENAEA DAPHNOIDES

Map 8.79.

Density of *Pultenaea largiflorens* in Belair Recreation Park. The symbols are plotted with their areas proportional to the number of plants per hectare.

A symbol of area

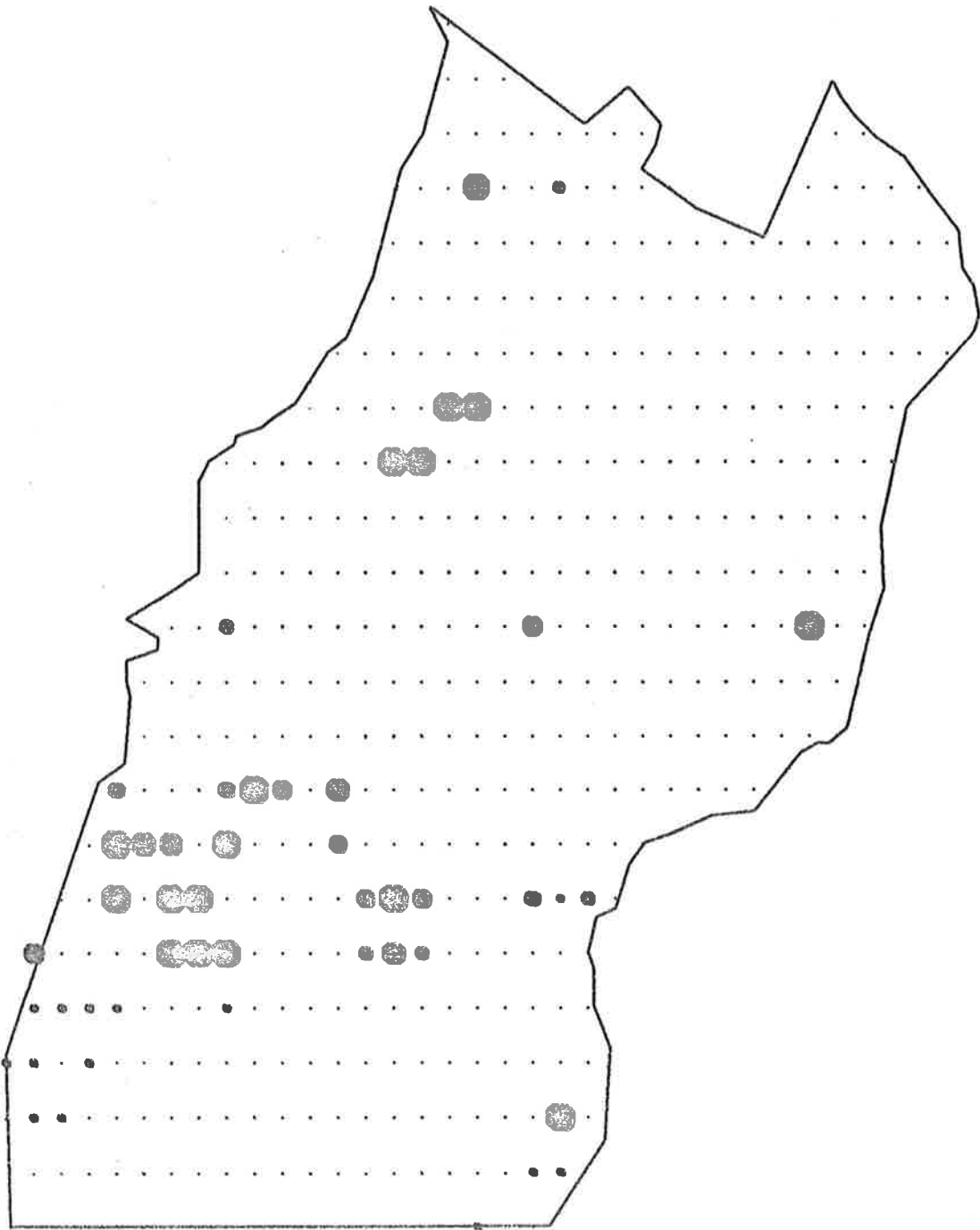
1 square centimetre = 12,730 plants per hectare.

A zero value is represented by a dot.

# BELAIR RECREATION PARK

SCALE - 1 CM = 250 METRES

MAP 8-79



PULTENAEA LARGIFLORENS

Map 8.80.

Density of *Dodonaea viscosa* in Belair Recreation Park. The symbols are plotted with their areas proportional to the number of plants per hectare.

A symbol of area

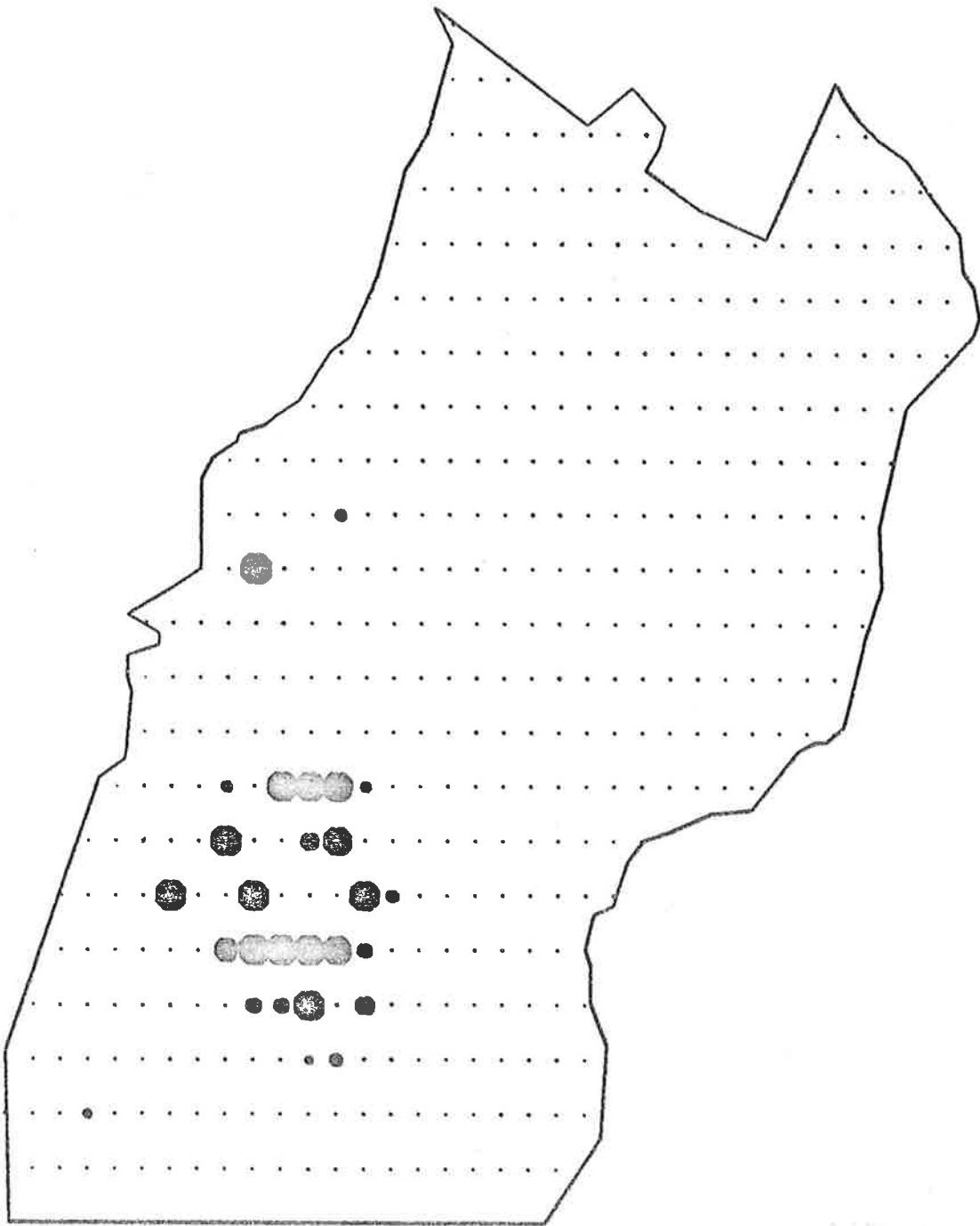
1 square centimetre = 19,000 plants per hectare.

A zero value is represented by a dot.

# BELAIR RECREATION PARK

SCALE - 1 CM = 250 METRES

MAP 8-80



DODONAEA VISCOSA

Map 8.81.

Density of *Hibbertia sericea* in Belair Recreation Park. The symbols are plotted with their areas proportional to the number of plants per hectare.

A symbol of area

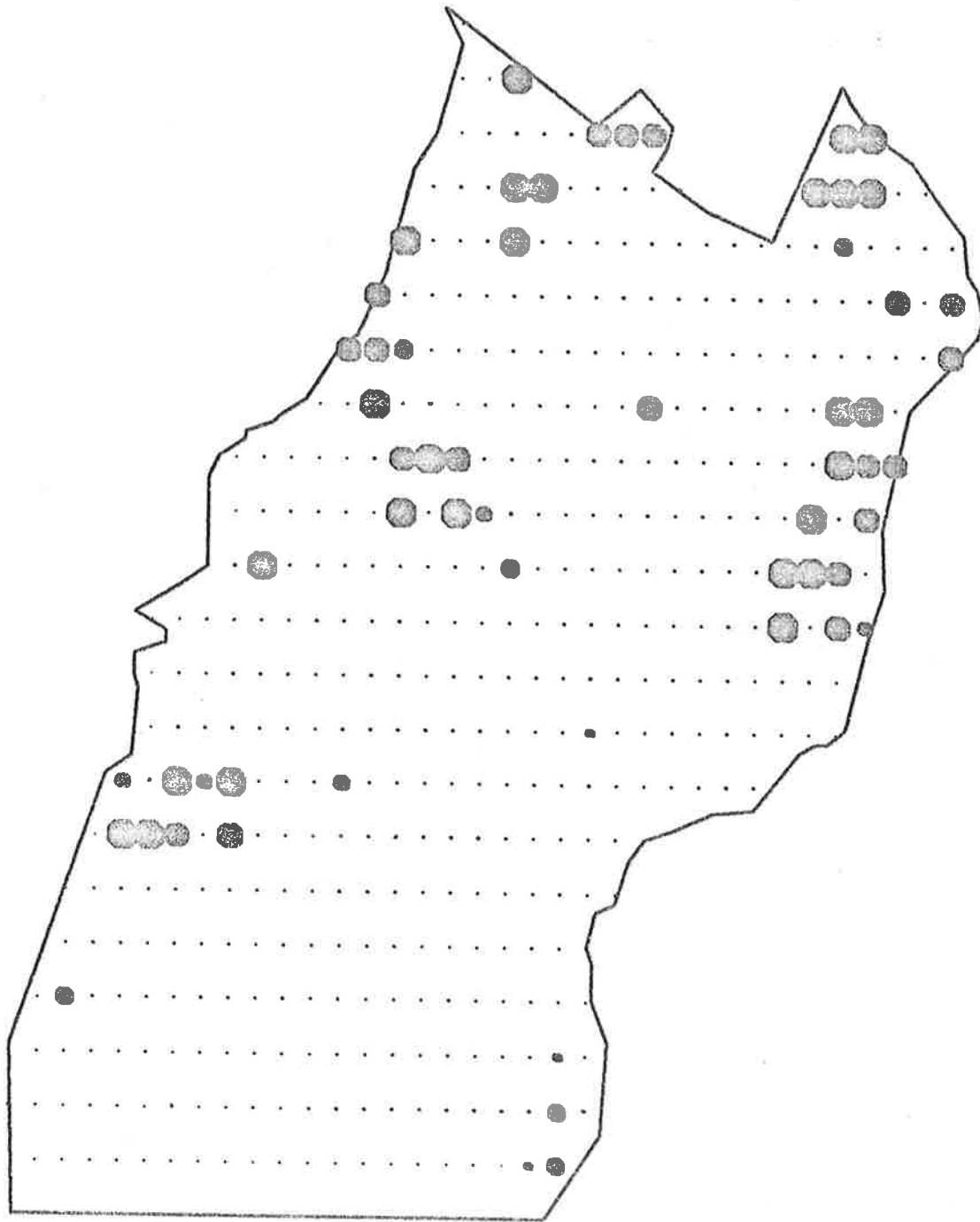
1 square centimetre - 15,280 plants per hectare.

A zero value is represented by a dot.

# BELAIR RECREATION PARK

SCALE - 1 CM = 250 METRES

MAP 8-81



HIBBERTIA SERICEA

Map 8.82.

Density of *Hibbertia stricta* in Belair Recreation Park. The symbols are plotted with their areas proportional to the number of plants per hectares.

A symbol of area

1 square centimetre = 6,370 plants per hectare.

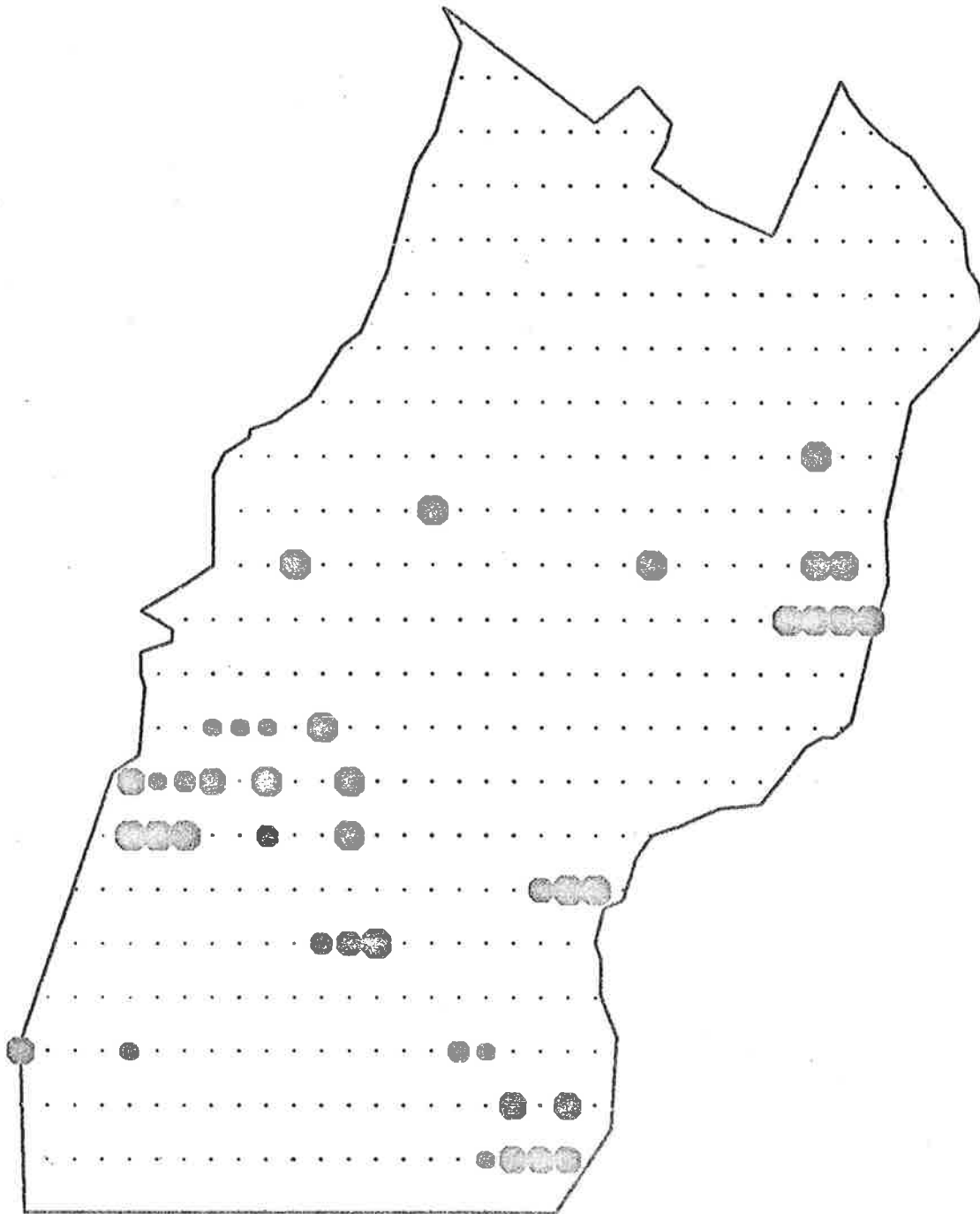
A zero value is represented by a dot.



# BELAIR RECREATION PARK

SCALE - 1 CM = 250 METRES

MAP 8-82



HIBBERTIA STRICTA

Map 8.83.

Density of *Hibbertia exutiacies* in Belair Recreation Park. The symbols are plotted with their areas proportional to the number of plants per hectare.

A symbol of area

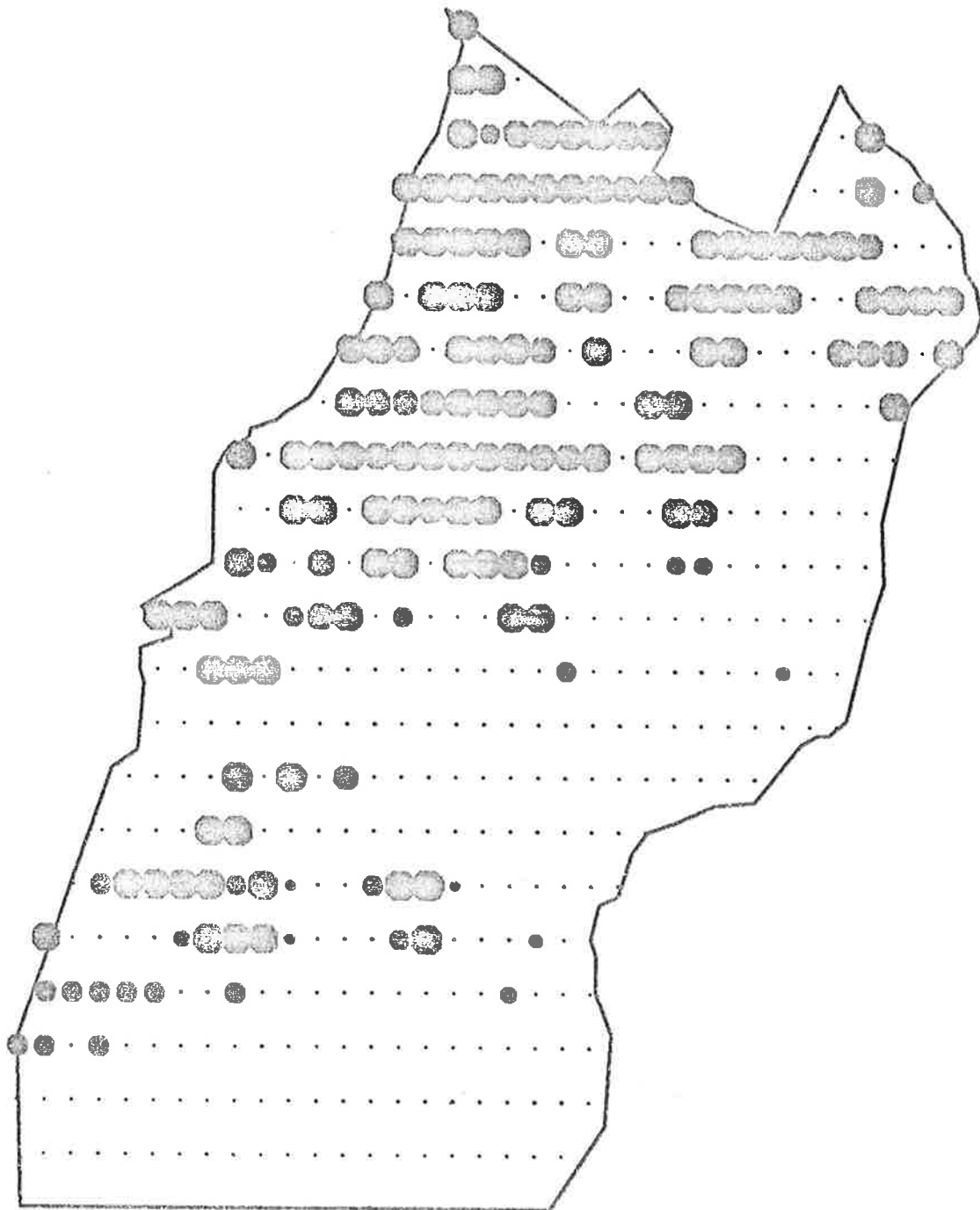
1 square centimetre - 12,730 plants per hectare.

A zero value is represented by a dot.

# BELAIR RECREATION PARK

SCALE - 1 CM = 250 METRES

MAP 8-83



HIBBERTIA EXUTIACIES

Map 8.84.

Density of *Hypericum perforatum* in Belair Recreation Park. The symbols are plotted with their areas proportional to the number of plants per hectare.

A symbol of area

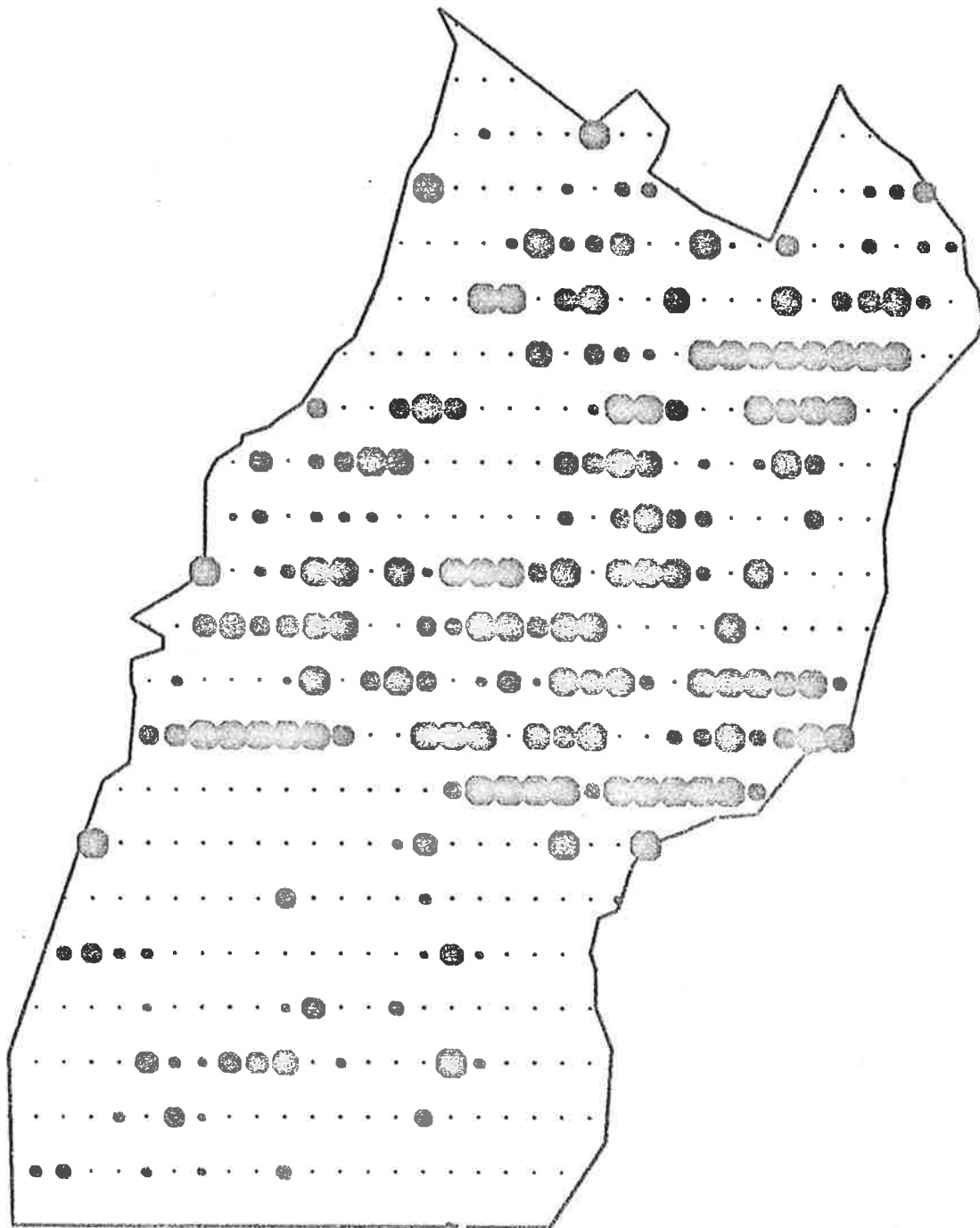
1 square centimetre = 50,930 plants per hectare.

A zero value is represented by a dot.

# BELAIR RECREATION PARK

SCALE - 1 CM = 250 METRES

MAP 8-84



HYPERICUM PERFORATUM

Map 8.85.

Density of *Eucalyptus obliqua* in Belair Recreation Park. The symbols are plotted with their areas proportional to the number of plants per hectare.

A symbol of area

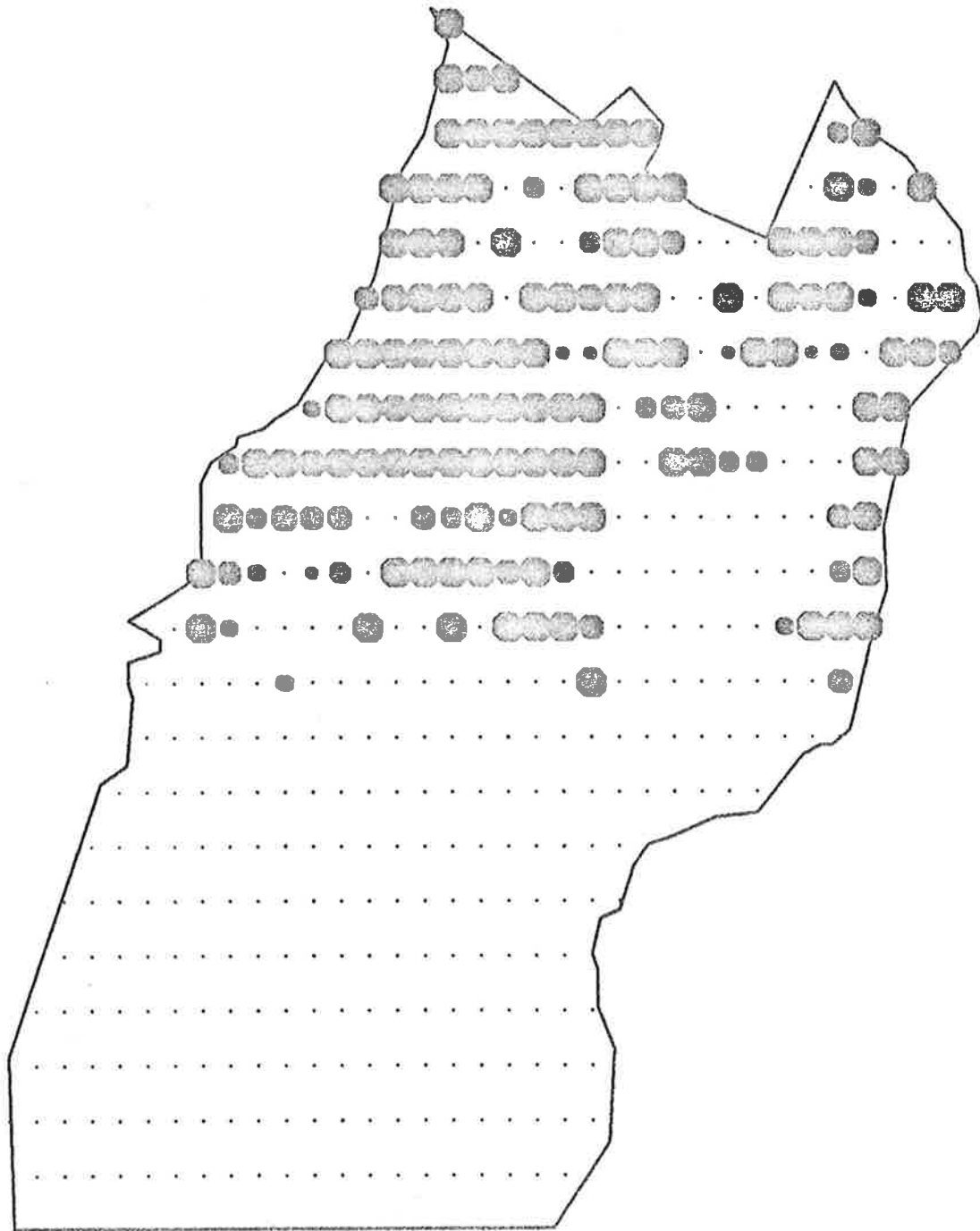
1 square centimetre = 6,370 plants per hectare.

A zero value is represented by a dot.

# BELAIR RECREATION PARK

SCALE - 1 CM = 250 METRES

MAP 8-85



EUCALYPTUS OBLIQUA

Map 8.86.

Density of *Eucalyptus odorata* in Belair Recreation Park. The symbols are plotted with their areas proportional to the number of plants per hectare.

A symbol of area

1 square centimetre = 3,180 plants per hectare.

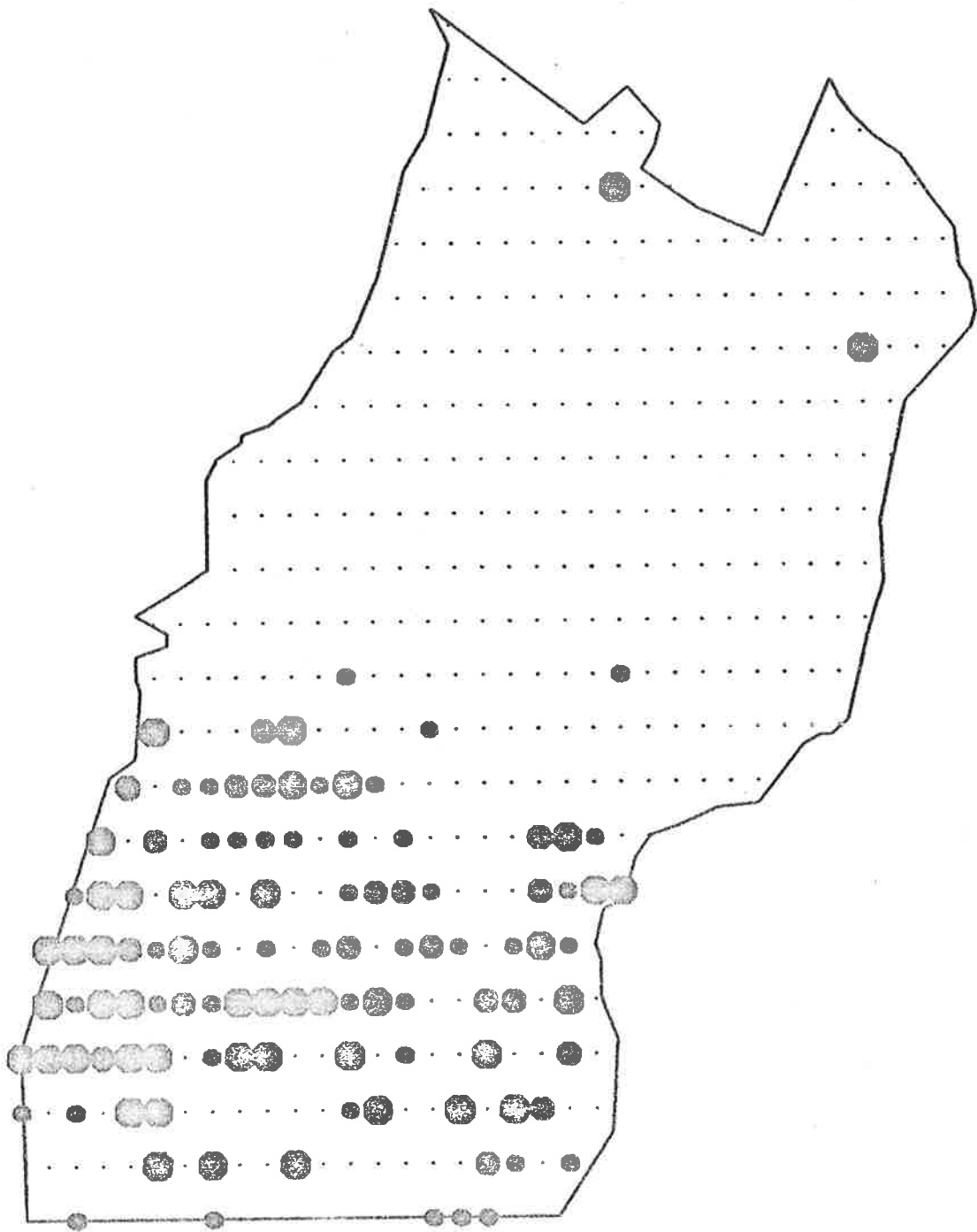
A zero value is represented by a dot.



# BELAIR RECREATION PARK

SCALE - 1 CM = 250 METRES

MAP 8-86



EUCALYPTUS ODOORATA

Map 8.87.

Density of *Eucalyptus leucoxylon* in Belair Recreation Park. The symbols are plotted with their areas proportional to the number of plants per hectare.

A symbol of area

1 square centimetre = 6,370 plants per hectare.

A zero value is represented by a dot.

# BELAIR RECREATION PARK

SCALE - 1 CM = 250 METRES

MAP 8-87



EUCALYPTUS LEUCOCORYLON

Map 8.88.

Density of *Eucalyptus fasciculosa* in Belair Recreation Park. The symbols are plotted with their areas proportional to the number of plants per hectare.

A symbol of area

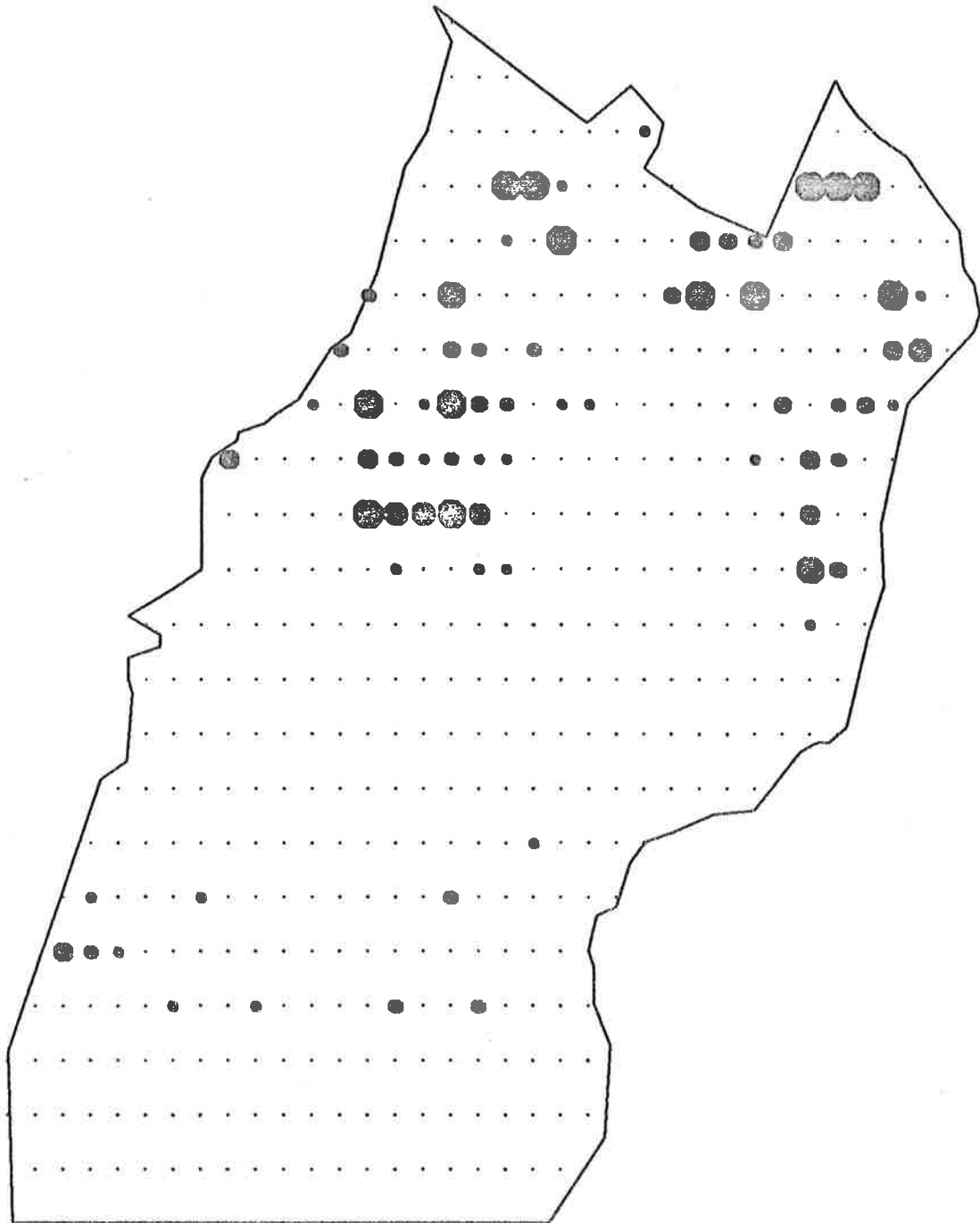
1 square centimetre = 9,550 plants per hectare.

A zero value is represented by a dot.

# BELAIR RECREATION PARK

SCALE - 1 CM = 250 METRES

MAP 8-88



EUCALYPTUS FASCICULOSA

Map 8.89.

Density of *Eucalyptus camaldulensis* in Belair Recreation Park.

The symbols are plotted with their areas proportional to the number of plants per hectare.

A symbol of area

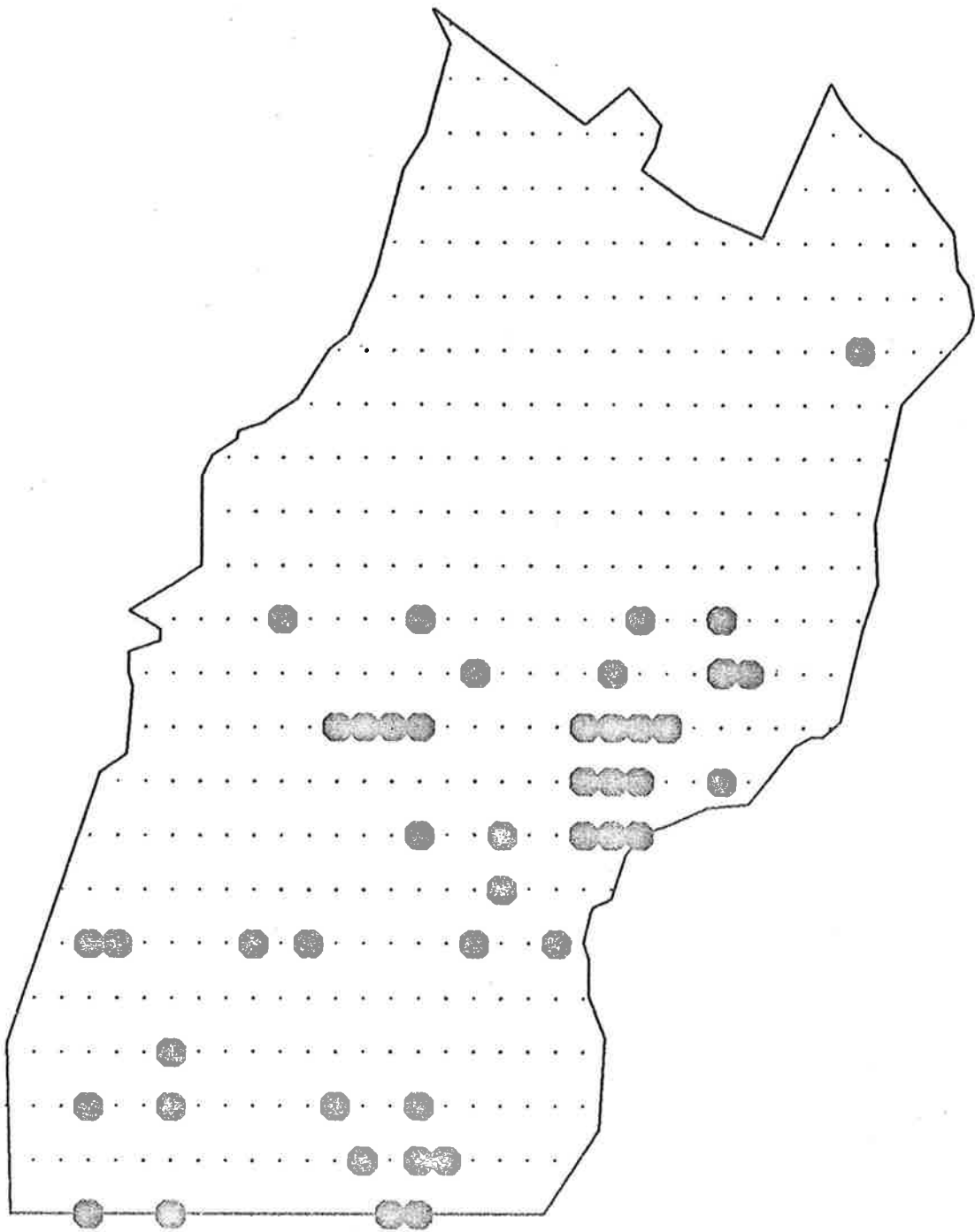
1 square centimetre = 640 plants per hectare.

A zero value is represented by a dot.

# BELAIR RECREATION PARK

SCALE - 1 CM = 250 METRES

MAP 8-89



EUCALYPTUS CAMALDULENSIS

Map 8.90.

Density of *Eucalyptus viminalis* in Belair Recreation Park. The symbols are plotted with their areas proportional to the number of plants per hectare.

A symbol of area

1 square centimetre = 6,370 plants per hectare.

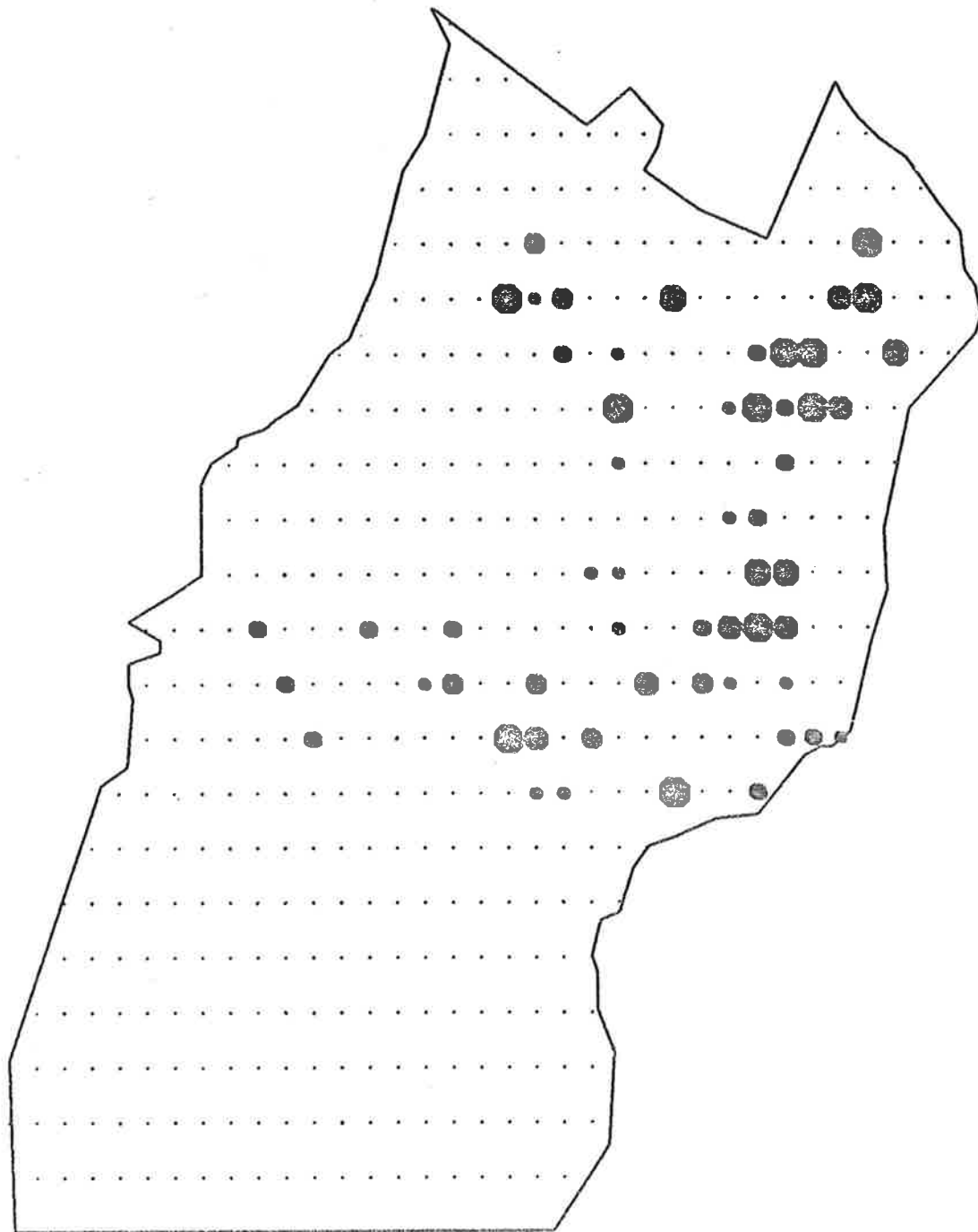
A zero value is represented by a dot.



# BELAIR RECREATION PARK

SCALE - 1 CM = 250 METRES

MAP 8-90



EUCALYPTUS VIMINALIS

Map 8.91.

Density of *Acrotriche fasciculiflora* in Belair Recreation Park.

The symbols are plotted with their areas proportional to the number of plants per hectare.

A symbol of area

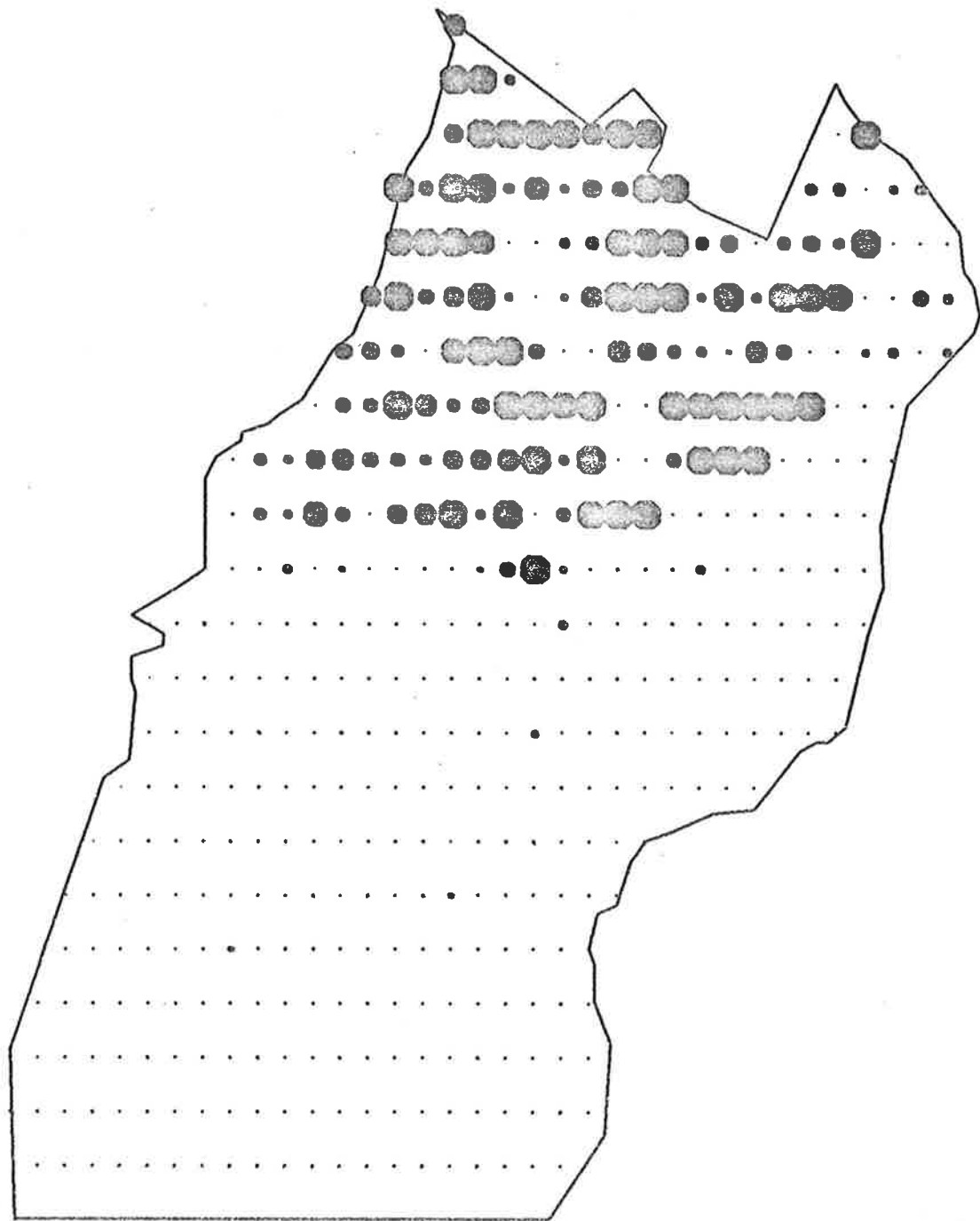
1 square centimetre = 38,200 plants per hectare.

A zero value is represented by a dot.

# BELAIR RECREATION PARK

SCALE - 1 CM = 250 METRES

MAP 8-91



ACROTRICHE FASCICULIFLORA

Map 8.92.

Density of *Senecio Pterophorus* in Belair Recreation Park. The symbols are plotted with their areas proportional to the number of plants per hectare.

A symbol of area

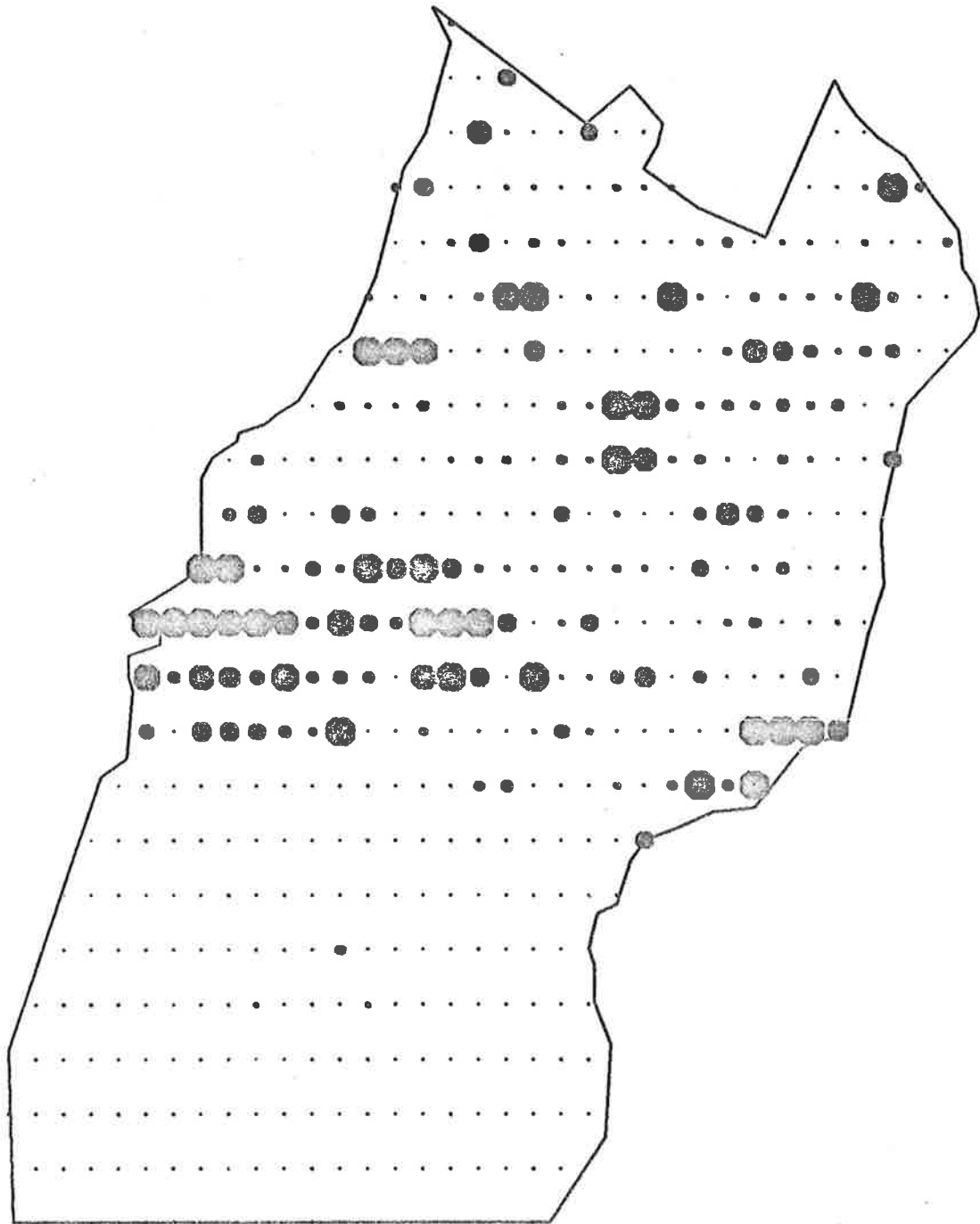
1 square centimetre = 63,370 plants per hectare.

A zero value is represented by a dot.

# BELAIR RECREATION PARK

SCALE - 1 CM = 250 METRES

MAP 8-92



SENECIO PTEROPHORUS

Map 8.93.

Density of *Chrysanthemoides monilifera* in Belair Recreation Park.

The symbols are plotted with their areas proportional to the number of plants per hectare.

A symbol of area

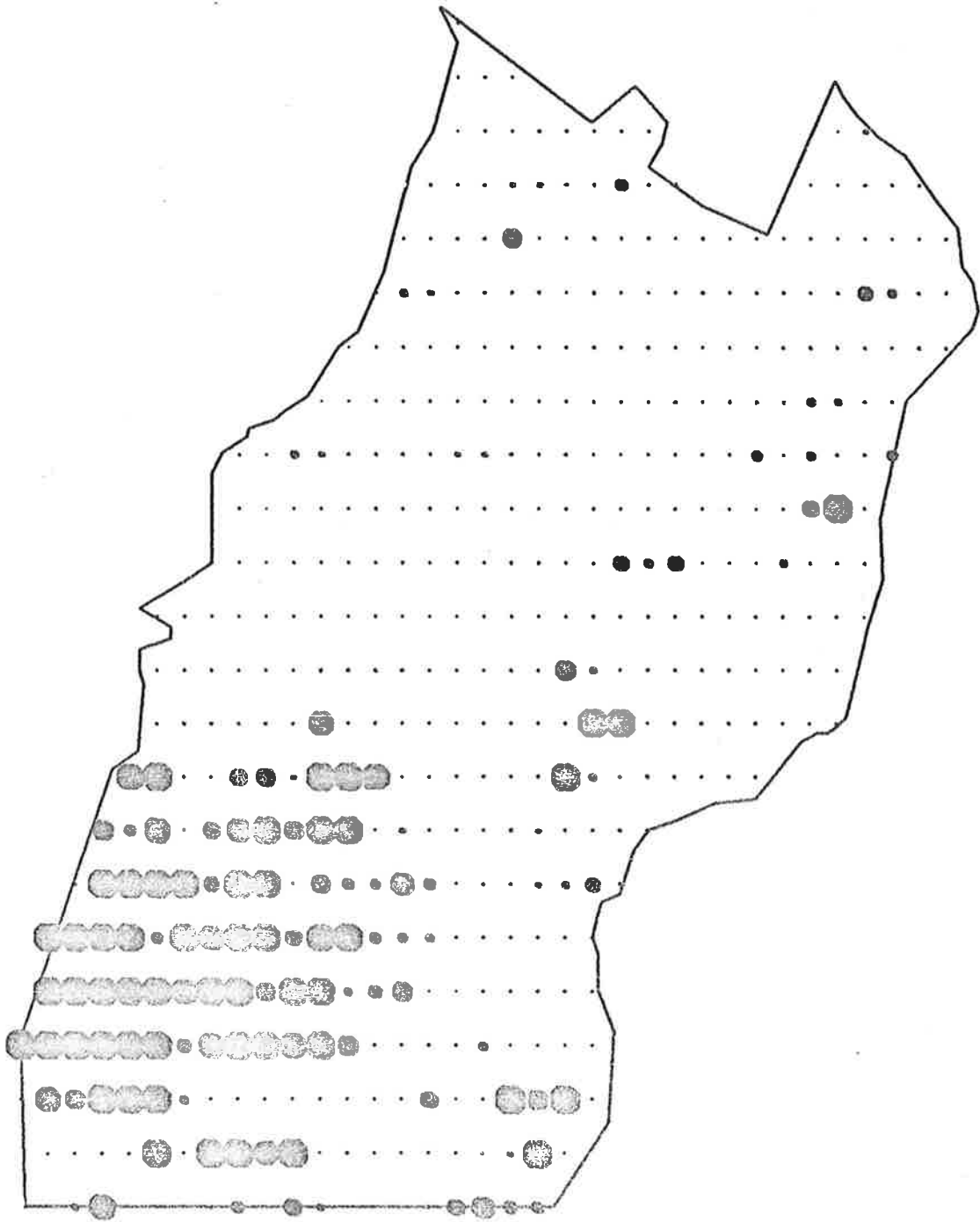
1 square centimetre = 38,200 plants per hectare.

A zero value is represented by a dot.

# BELAIR RECREATION PARK

SCALE - 1 CM = 250 METRES

MAP 8-93



CHRYSANTHEMOIDES MONILIFERA

## Nixon-Skinner Conservation Park

The distribution maps of the plant species and soil groups recorded at Nixon-Skinner Conservation Park appear in the following thirty-nine pages.

The plant species are named and ordered according to J.M. Black's "Flora of South Australia" (2nd Edition) and H. Eichler's "Supplement to J.M. Black's Flora of South Australia".

	<u>Table of Contents</u>	<u>Page</u>
Map 9.1.	Distribution of Moss sp., <u><i>Themeda australis</i></u> and <u><i>Neurachne alopecuroidea</i></u> .	246
Map 9.2.	Distribution of <u><i>Paspalum dilatatum</i></u> , <u><i>Ehrharta longiflora</i></u> and <u><i>Microlaena stipoides</i></u>	247
Map 9.3.	Distribution of <u><i>Phalaris minor</i></u> , <u><i>Stipa pubescens</i></u> and <u><i>Aira caryophyllea</i></u> .	248
Map 9.4.	Distribution of <u><i>Holcus lanatus</i></u> , <u><i>Danthonia semiannularis</i></u> and <u><i>Cynosurus echinatus</i></u> .	249
Map 9.5.	Distribution of <u><i>Lophochloa phleoides</i></u> , <u><i>Briza maxima</i></u> and <u><i>Poa laevis</i></u> .	250
Map 9.6.	Distribution of <u><i>Poa annua</i></u> , <u><i>Bromus diandrus</i></u> and <u><i>Cynodon dactylon</i></u> .	251
Map 9.7.	Distribution of <u><i>Schoenus tenuissimus</i></u> , <u><i>Lepidosperma laterale</i></u> and <u><i>Lepidosperma semiteres</i></u> .	252



---

	<u>Table of Contents</u>	<u>Page</u>
Map 9.8.	Distribution of <u>Lepidosperma carphoides</u> , <u>Machaerina gunnii</u> and <u>Carex appressa</u> .	253
Map 9.9.	Distribution of <u>Zantedeschia aethiopica</u> , <u>Hypolaena fastigiata</u> and <u>Centrolepis aristata</u> .	254
Map 9.10.	Distribution of <u>Centrolepis strigosa</u> , <u>Juncus capitatus</u> and <u>Juncus pallidus</u> .	255
Map 9.11.	Distribution of <u>Dianella revoluta</u> , <u>Asparagus asparagoides</u> and <u>Lomandra dura</u> .	256
Map 9.12.	Distribution of <u>Lomandra fibrata</u> , <u>Thysanotus patersonii</u> and <u>Thysanotus dichotomus</u> .	257
Map 9.13.	Distribution of <u>Caesia vittata</u> , <u>Chamaescilla corymbosa</u> and <u>Xanthorrhoea semiplana</u> .	258
Map 9.14.	Distribution of <u>Hypoxis glabella</u> , <u>Chasmanthe aethiopica</u> and <u>Freesia refracta</u> .	259
Map 9.15.	Distribution of <u>Homeria miniata</u> , <u>Acianthus caudatus</u> and <u>Acianthus reniformis</u> .	260
Map 9.16.	Distribution of <u>Pterostylis</u> sp., <u>Casuarina stricta</u> and <u>Casuarina Muelleriana</u> .	261
Map 9.17.	Distribution of <u>Isopogon ceratophyllus</u> , <u>Hakea rostrata</u> and <u>Hakea rugosa</u> .	262

---

	<u>Table of Contents</u>	<u>Page</u>
Map 9.18.	Distribution of <u>Hakea ulicina</u> , <u>Banksia marginata</u> and <u>Grevillea lavandulacea</u> .	263
Map 9.19.	Distribution of <u>Exocarpus cupressiformis</u> , <u>Rumex obtusifolius</u> and <u>Stellaria media</u> .	264
Map 9.20.	Distribution of <u>Cassytha glabella</u> , <u>Cassytha pubescens</u> and <u>Fumaria muralis</u> .	265
Map 9.21.	Distribution of <u>Drosera whittakeri</u> , <u>Drosera planchonii</u> and <u>Drosera auriculata</u> .	266
Map 9.22.	Distribution of <u>Billardiera sericophora</u> , <u>Acaena anserinifolia</u> and <u>Acacia spinescens</u> .	267
Map 9.23.	Distribution of <u>Acacia myrtifolia</u> , <u>Acacia pycnantha</u> and <u>Daviesia ulicifolia</u> .	268
Map 9.24.	Distribution of <u>Pultenaea involucrata</u> , <u>Dillwynia hispida</u> and <u>Platylobium obtusangulum</u> .	269
Map 9.25.	Distribution of <u>Medicago polymorpha</u> , <u>Vicia sativa</u> and <u>Kennedia prostrata</u> .	270
Map 9.26.	Distribution of <u>Geranium pilosum</u> , <u>Oxalis corniculata</u> and <u>Oxalis pes-caprae</u> .	271
Map 9.27.	Distribution of <u>Oxalis incarnata</u> , <u>Tetratheca pilosa</u> and <u>Cryptandra tomentosa</u> .	272
Map 9.28.	Distribution of <u>Hibbertia stricta</u> , <u>Hypericum gramineum</u> and <u>Viola hederacea</u> .	273

---

	<u>Table of Contents</u>	<u>Page</u>
Map 9.29.	Distribution of <u>Pimelea glauca</u> , <u>Pimelea phyllicoides</u> and <u>Leptospermum juniperinum</u> .	274
Map 9.30.	Distribution of <u>Leptospermum myrsinoides</u> , <u>Melaleuca decussata</u> and <u>Eucalyptus obliqua</u> .	275
Map 9.31.	Distribution of <u>Eucalyptus leucoxydon</u> , <u>Eucalyptus fasciculosa</u> and <u>Eucalyptus</u> <u>camaldulensis</u> .	276
Map 9.32.	Distribution of <u>Eucalyptus ovata</u> , <u>Calytrix tetragona</u> and <u>Haloragis tetragyna</u> .	277
Map 9.33.	Distribution of <u>Haloragis teucroides</u> , <u>Haloragis elata</u> and <u>Platysace heterophylla</u> .	278
Map 9.34.	Distribution of <u>Xanthosia pusilla</u> , <u>Hydrocotyle callicarpa</u> and <u>Trachymene cynopetala</u> .	279
Map 9.35.	Distribution of <u>Astroloma humifusum</u> , <u>Astroloma conostephioides</u> and <u>Leucopogon virgatus</u> .	280
Map 9.36.	Distribution of <u>Acrotriche serrulata</u> , <u>Plantago lanceolata</u> and <u>Goodenia primulacea</u> .	281
Map 9.37.	Distribution of <u>Brunonia australis</u> , <u>Stylidium graminifolium</u> and <u>Olearia tubuliflora</u> .	282

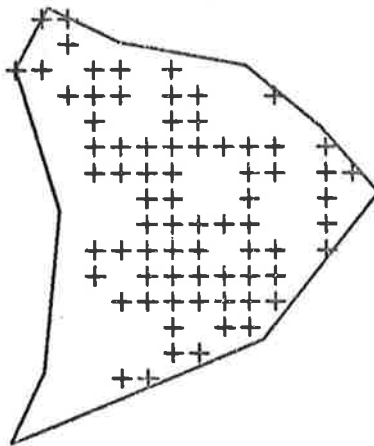
---

<u>Table of Contents</u>		<u>Page</u>
Map 9.38.	Distribution of <u><i>Helichrysum scorpioides.</i></u>	283
Map 9.39.	Distribution of Lateritic loam and Podsol A soils.	284

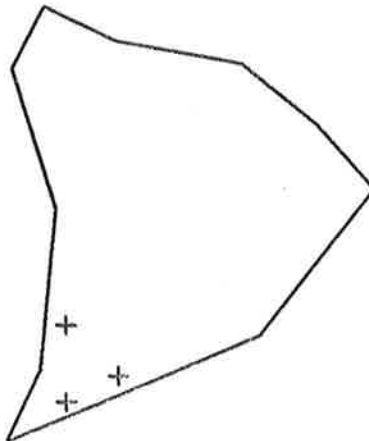
# NIXON-SKINNER CONSERVATION PARK

SCALE - 1 CM = 75 METRES

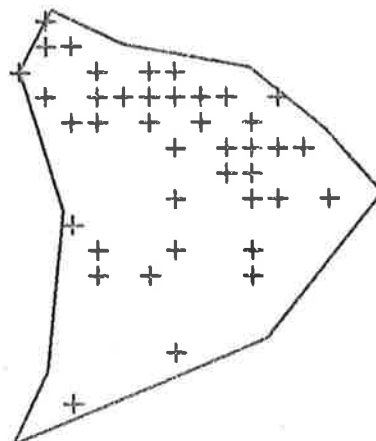
MAP 9-1



MOSS SP.



THEMEDA AUSTRALIS

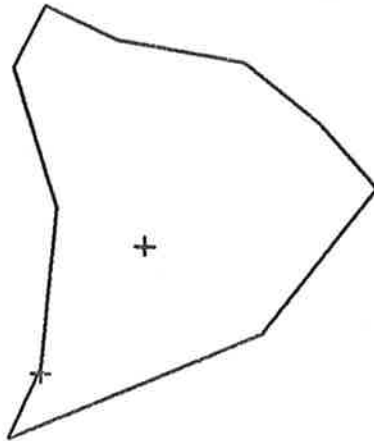


NEURACHNE ALOPECUROIDEA

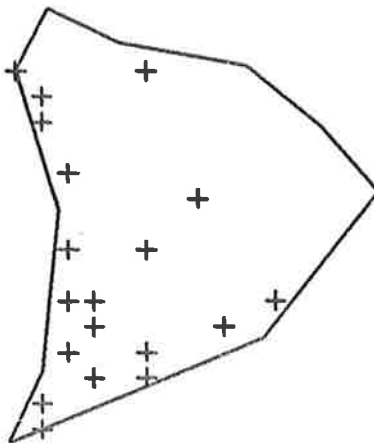
# NIXON-SKINNER CONSERVATION PARK

SCALE - 1 CM = 75 METRES

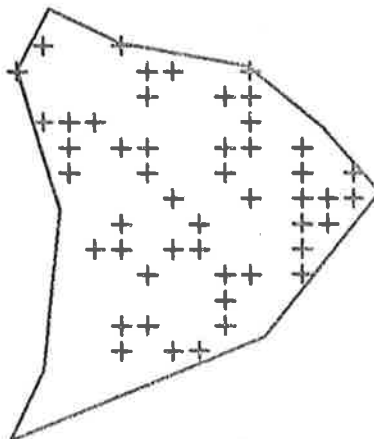
MAP 9-2



PASPALUM DILATATUM



EHRHARTA LONGIFLORA

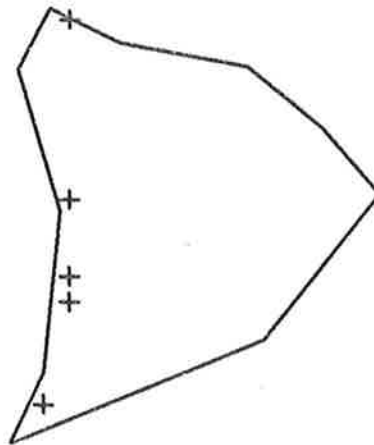


MICROLAENA STIPOIDES

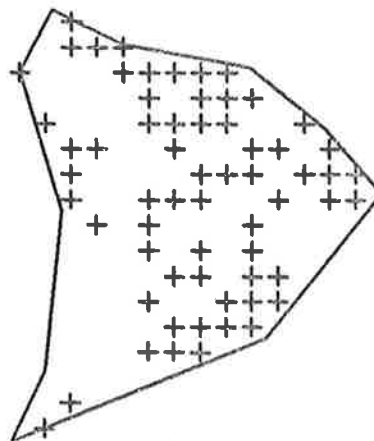
# NIXON-SKINNER CONSERVATION PARK

SCALE - 1 CM = 75 METRES

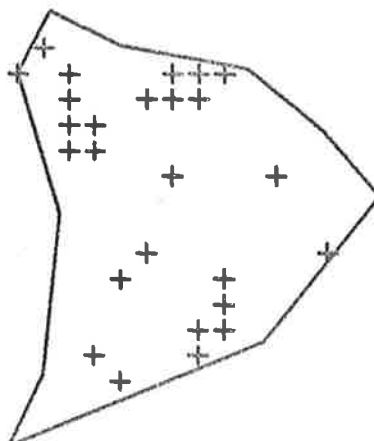
MAP 9-3



PHALARIS MINOR



STIPA PUBESCENS

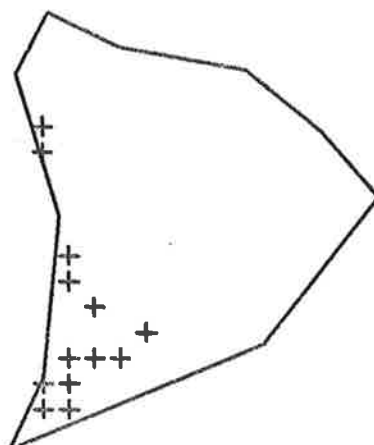


AIRA CARYOPHYLLEA

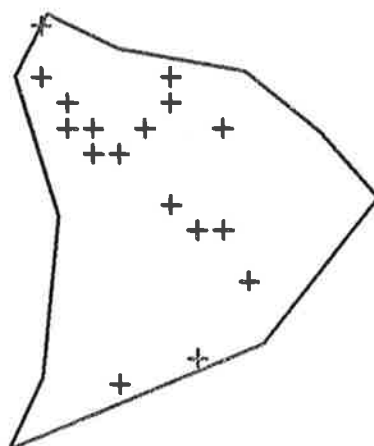
# NIXON-SKINNER CONSERVATION PARK

SCALE - 1 CM = 75 METRES

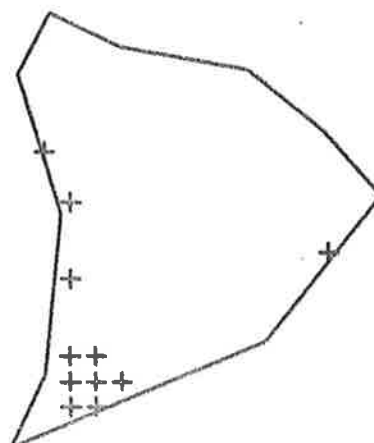
MAP 9-4



HOLCUS LANATUS



DANTHONIA SEMIANNULARIS



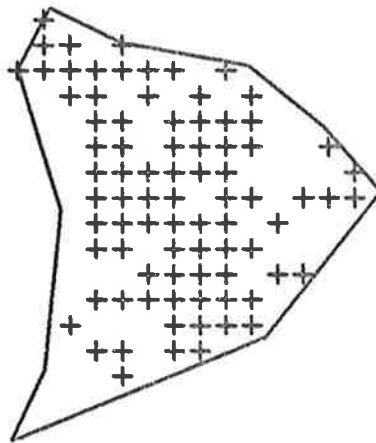
CYNOSURUS ECHINATUS



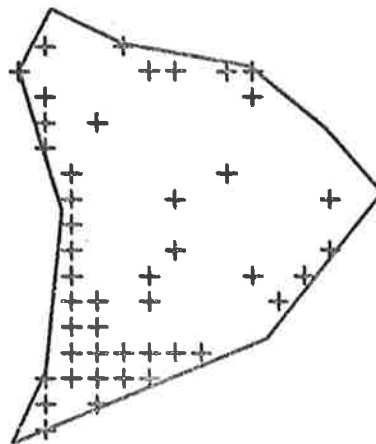
# NIXON-SKINNER CONSERVATION PARK

SCALE - 1 CM = 75 METRES

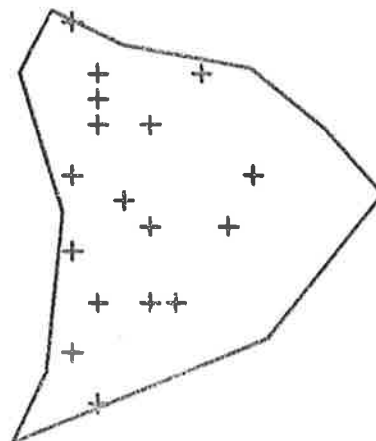
MAP 9-5



LOPHOCHLOA PHLEOIDES



BRIZA MAXIMA

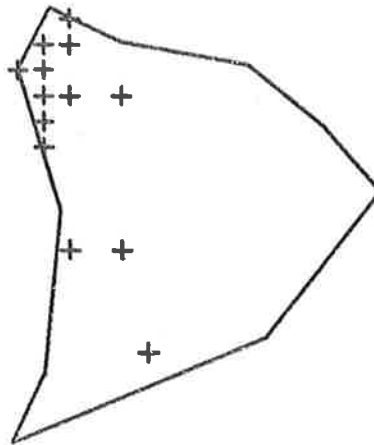


POA LAEVIS

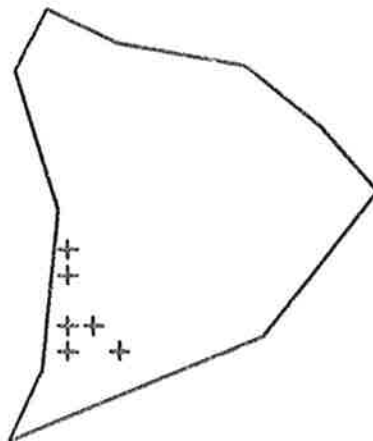
# NIXON-SKINNER CONSERVATION PARK

SCALE - 1 CM = 75 METRES

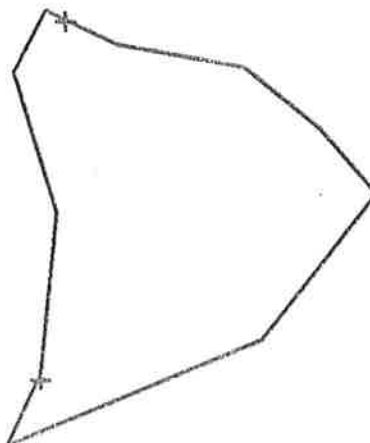
MAP 9-6



POA ANNUA



BROMUS DIANDRUS

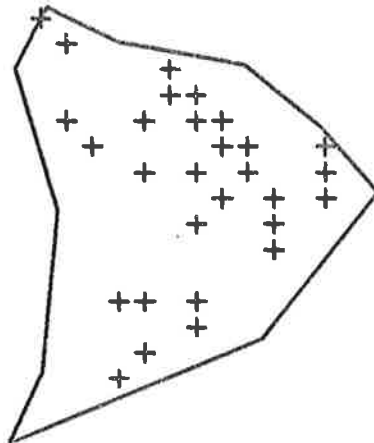


CYNODON DACTYLON

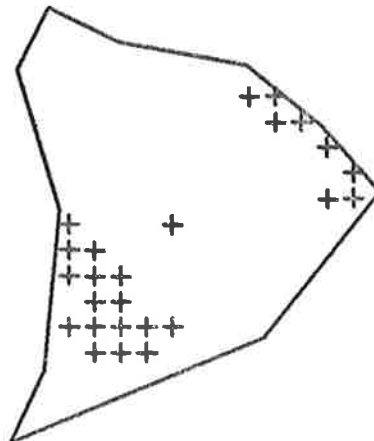
# NIXON-SKINNER CONSERVATION PARK

SCALE - 1 CM = 75 METRES

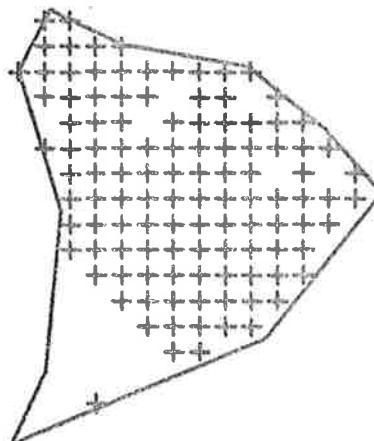
MAP 9-7



SCHÖENUS TENUISSIMUS



LEPIDOSPERMA LATERALE

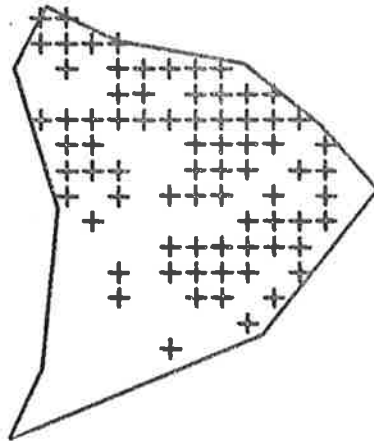


LEPIDOSPERMA SEMITERES

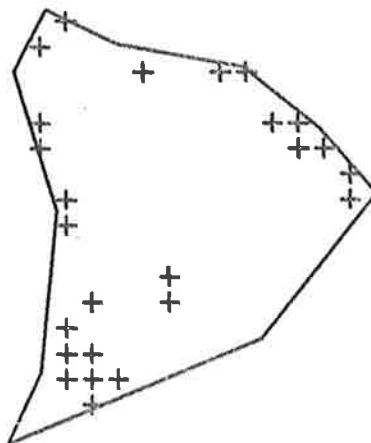
# NIXON-SKINNER CONSERVATION PARK

SCALE - 1 CM = 75 METRES

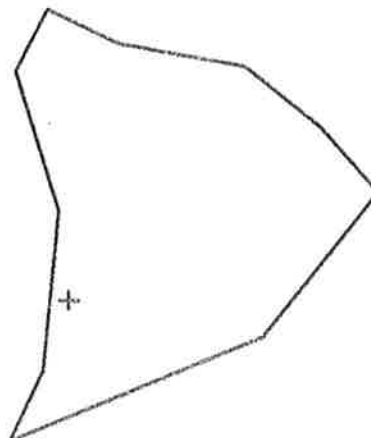
MAP 9-8



LEPIDOSPERMA CARPHOIDES



MACHAERINA GUNNII

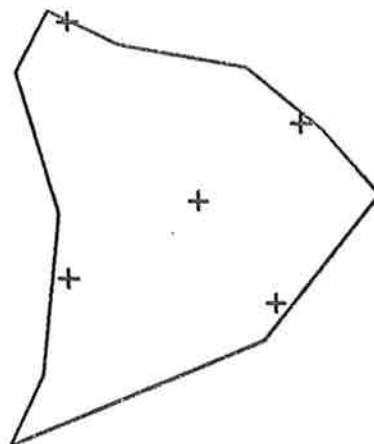


CAREX APPRESSA

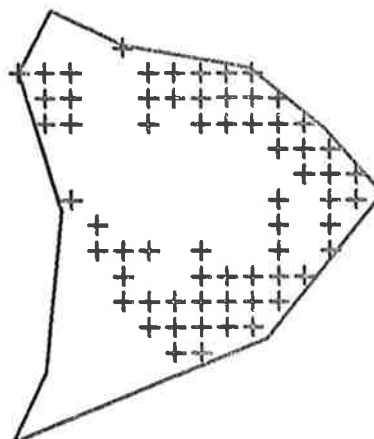
# NIXON-SKINNER CONSERVATION PARK

SCALE - 1 CM = 75 METRES

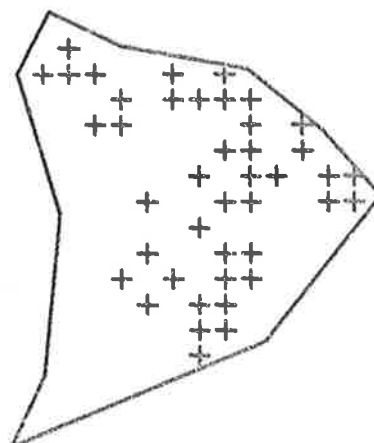
MAP 9-9



ZANTEDESCHIA AETHIOPICA



HYPOLAENA FASTIGIATA

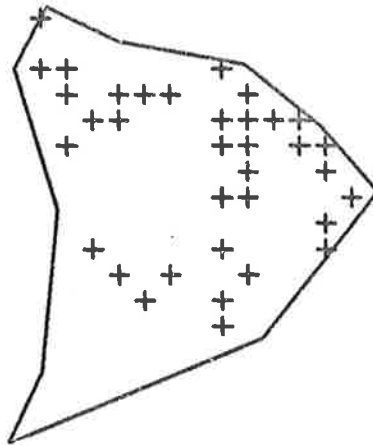


CENTROLEPIS ARISTATA

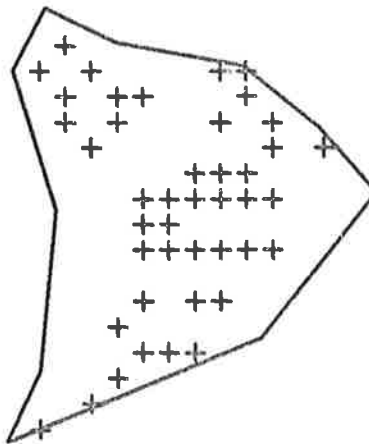
# NIXON-SKINNER CONSERVATION PARK

SCALE - 1 CM = 75 METRES

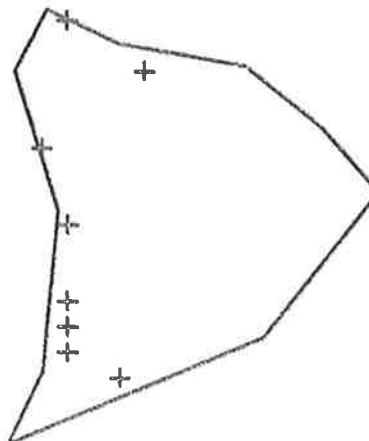
MAP 9-10



CENTROLEPIS STRIGOSA



JUNCUS CAPITATUS

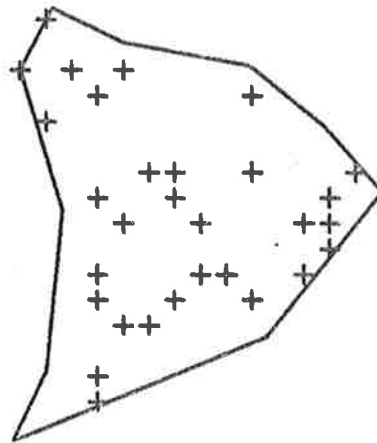


JUNCUS PALLIDUS

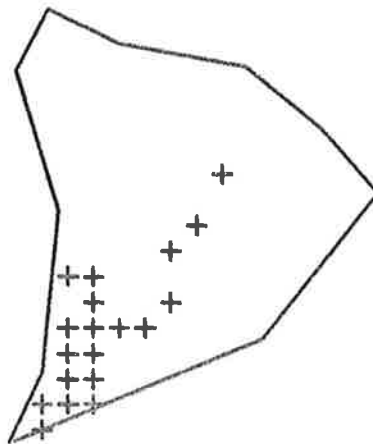
# NIXON-SKINNER CONSERVATION PARK

SCALE - 1 CM = 75 METRES

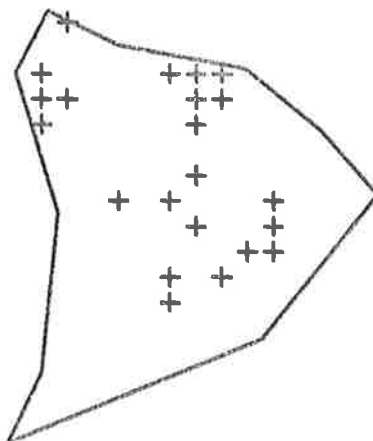
MAP 9-11



DIANELLA REVOLUTA



ASPARAGUS ASPARAGOIDES

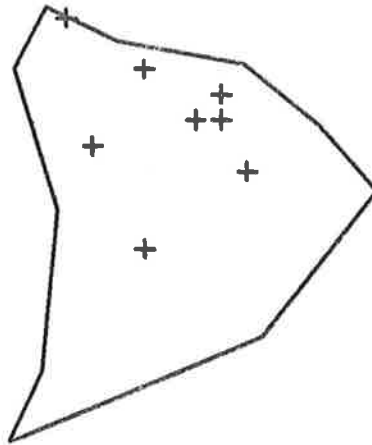


LOMANDRA DURA

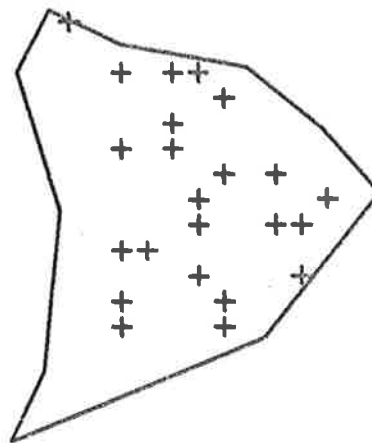
# NIXON-SKINNER CONSERVATION PARK

SCALE - 1 CM = 75 METRES

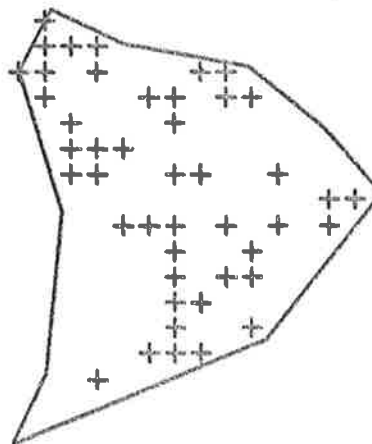
MAP 9-12



LOMANDRA FIBRATA



THYSANOTUS PATERSONII



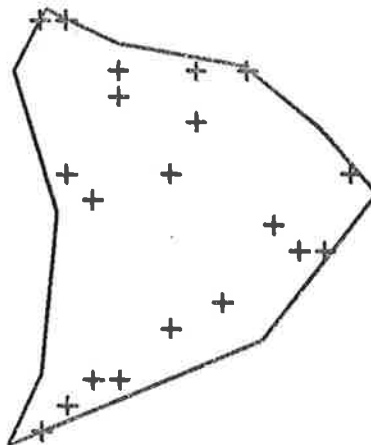
THYSANTHOTUS DICHOTOMUS



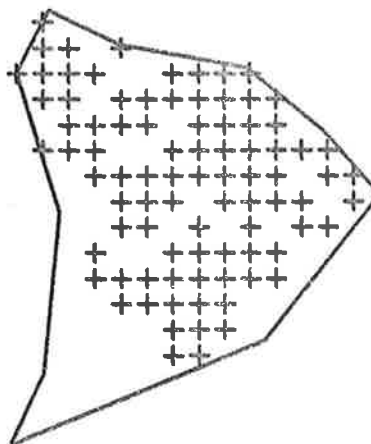
# NIXON-SKINNER CONSERVATION PARK

SCALE - 1 CM = 75 METRES

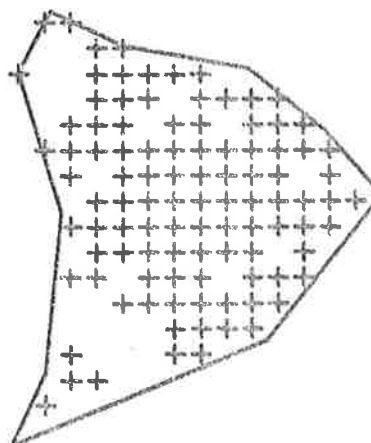
MAP 9-13



CAESIA VITTATA



CHAMAESCILLA CORYMBOSA

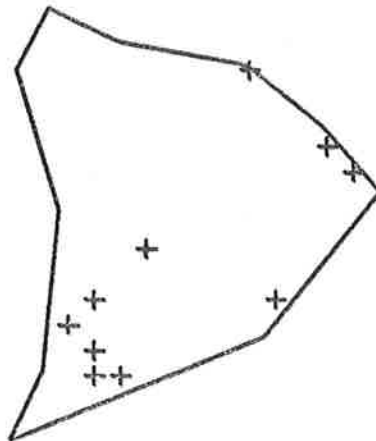


XANTHORRHOEA SEMIPLANA

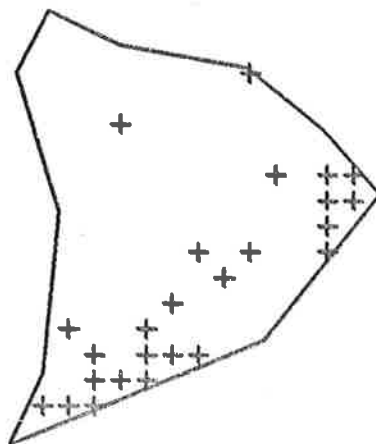
# NIXON-SKINNER CONSERVATION PARK

SCALE - 1 CM = 75 METRES

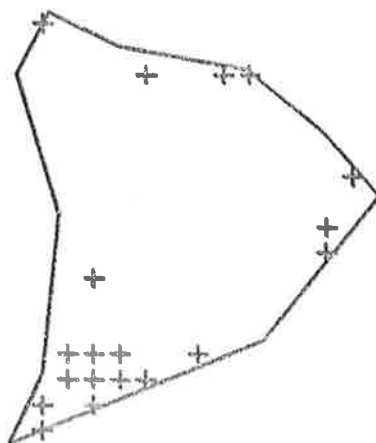
MAP 9-14



HYPOXIS GLABELLA



CHASMANTHE AETHIOPICA

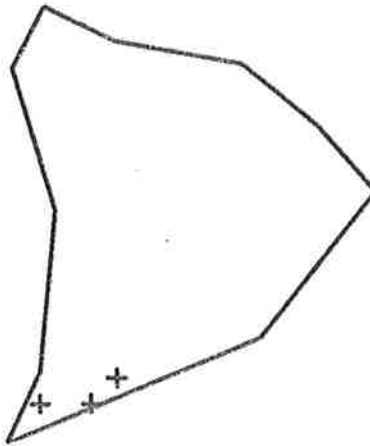


FRESIA REFRACTA

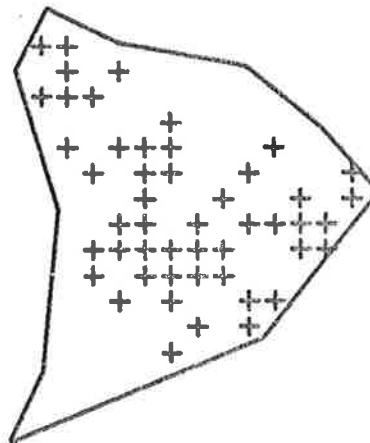
# NIXON-SKINNER CONSERVATION PARK

SCALE - 1 CM = 75 METRES

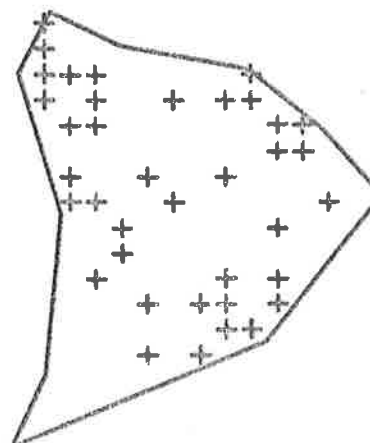
MAP 9-15



HOMERIA MINIATA



ACIANTHUS CAUDATUS

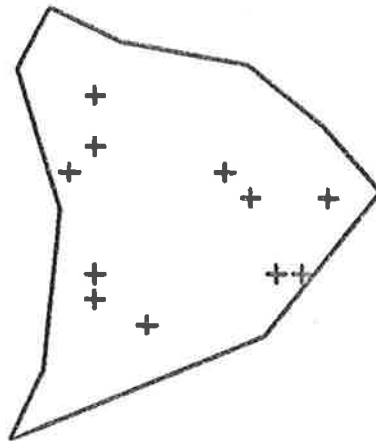


ACIANTHUS RENIFORMIS

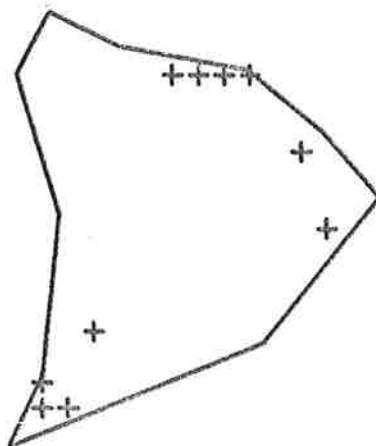
# NIXON-SKINNER CONSERVATION PARK

SCALE - 1 CM = 75 METRES

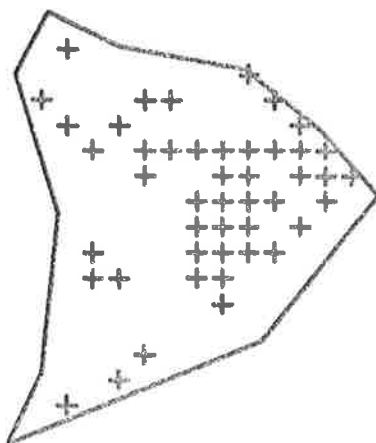
MAP 9-16



PTEROSTYLIS SP.



CASUARINA STRICTA

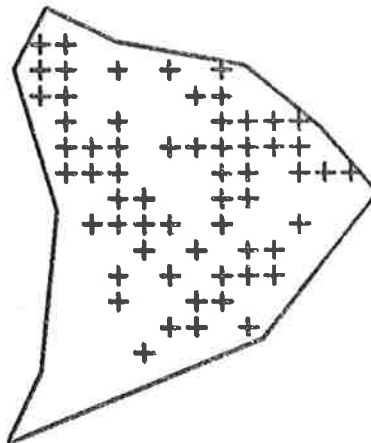


CASUARINA MUELLERIANA

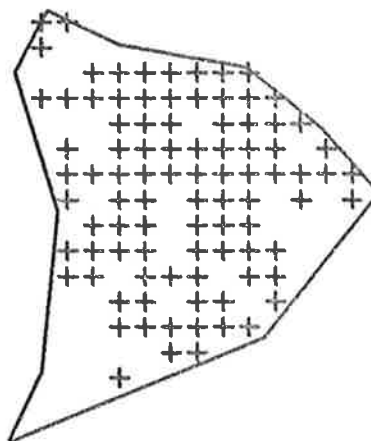
# NIXON-SKINNER CONSERVATION PARK

SCALE - 1 CM = 75 METRES

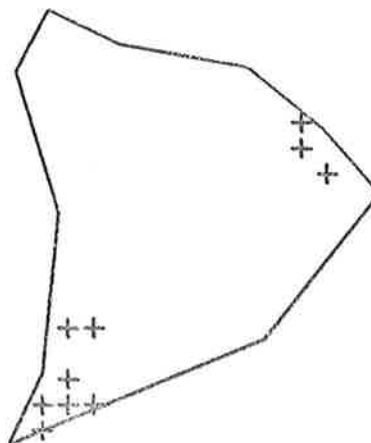
MAP 9-17



ISOPOGON CERATOPHYLLUS



HAKEA ROSTRATA

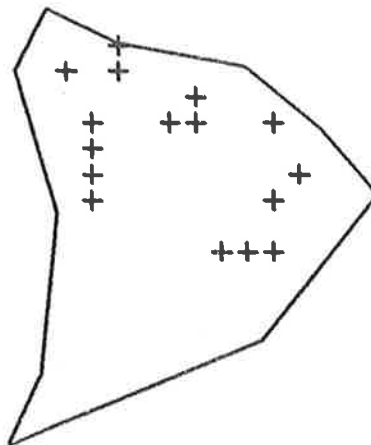


HAKEA RUGOSA

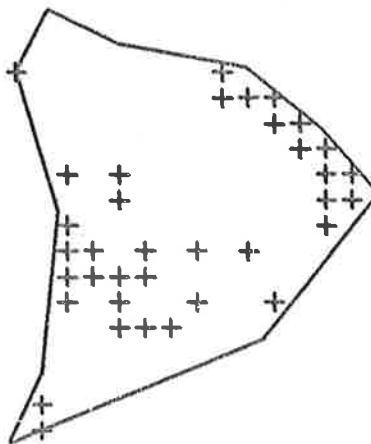
## NIXON-SKINNER CONSERVATION PARK

SCALE - 1 CM = 75 METRES

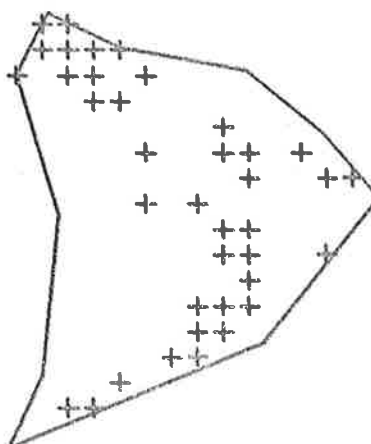
MAP 9-18



HAKEA ULICINA



BANKSIA MARGINATA

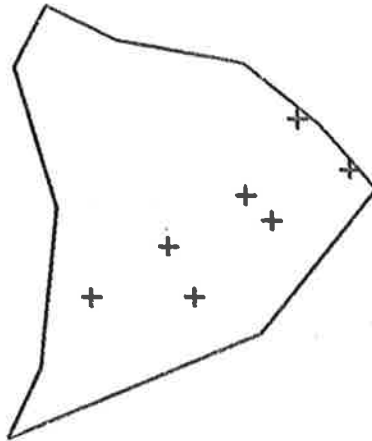


GREVILLEA LAVANDULACEA

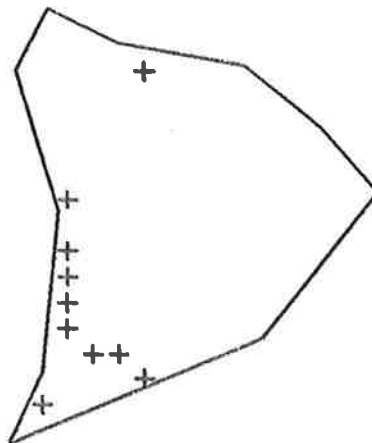
# NIXON-SKINNER CONSERVATION PARK

SCALE - 1 CM = 75 METRES

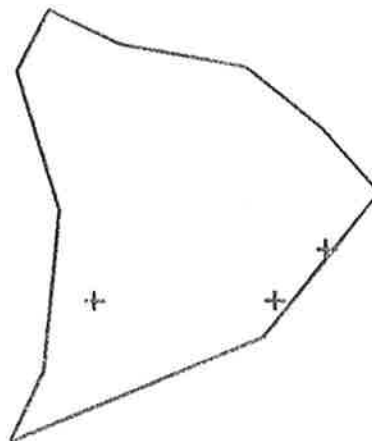
MAP 9-19



EXOCARPUS CUPRESSIFORMIS



RUMEX OBTUSIFOLIUS

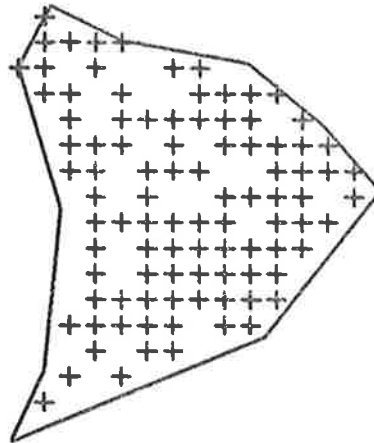


STELLARIA MEDIA

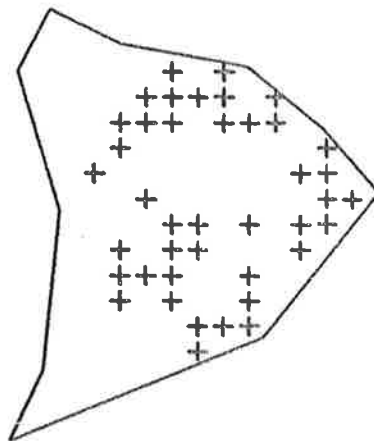
# NIXON-SKINNER CONSERVATION PARK

SCALE - 1 CM = 75 METRES

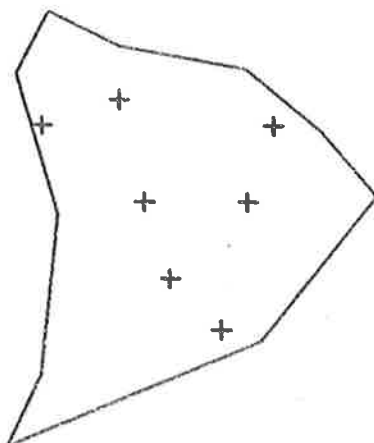
MAP 9-20



CASSYTHA GLABELLA



CASSYTHA PUBESCENS



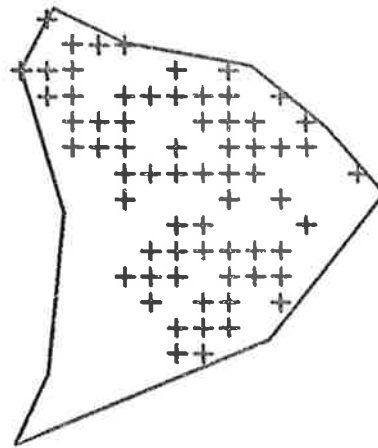
FUMARIA MURALIS



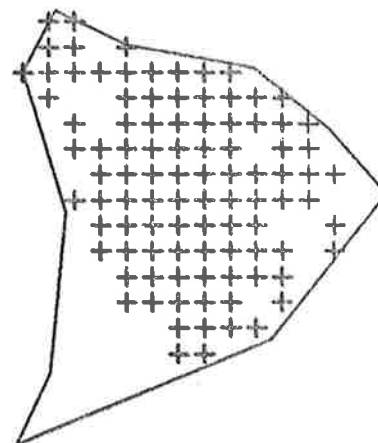
# NIXON-SKINNER CONSERVATION PARK

SCALE - 1 CM = 75 METRES

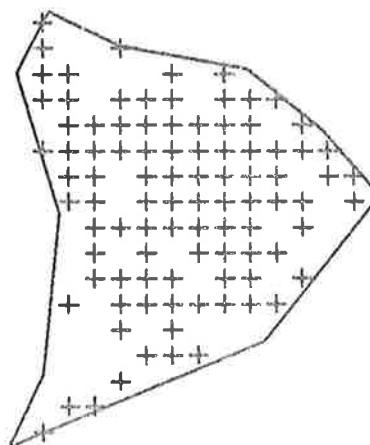
MAP 9-21



DROSERA WHITTAKERI



DROSERA PLANCHONII

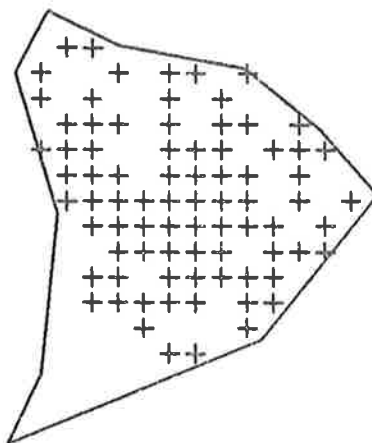


DROSERA AURICULATA

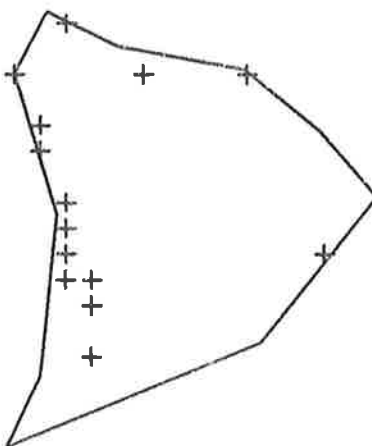
# NIXON-SKINNER CONSERVATION PARK

SCALE - 1 CM = 75 METRES

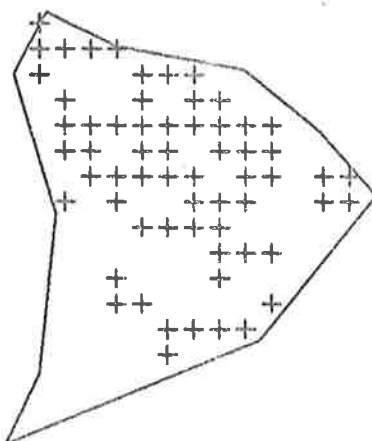
MAP 9-22



BILLARDIERA SERICOPHORA



ACAENA ANSERINIFOLIA

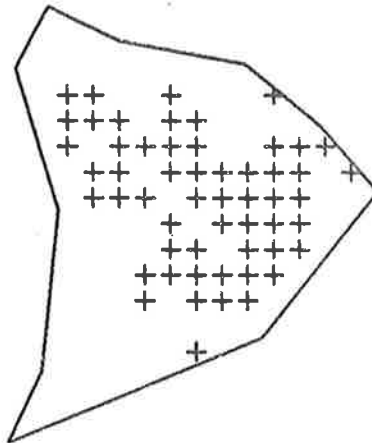


ACACIA SPINESCENS

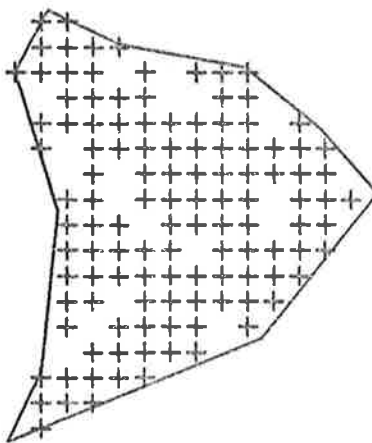
# NIXON-SKINNER CONSERVATION PARK

SCALE - 1 CM = 75 METRES

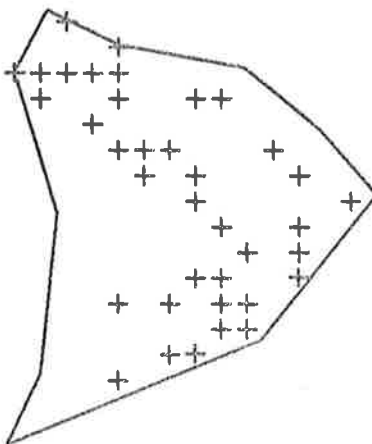
MAP 9-23



ACACIA MYRTIFOLIA



ACACIA PYCNANTHA

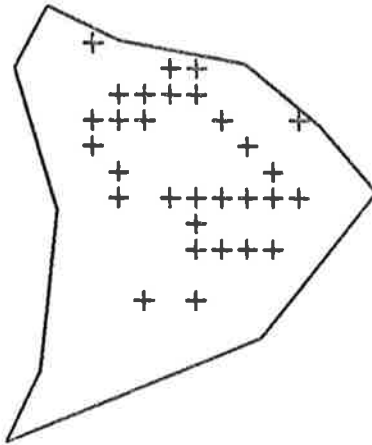


DAVIESIA ULICIFOLIA

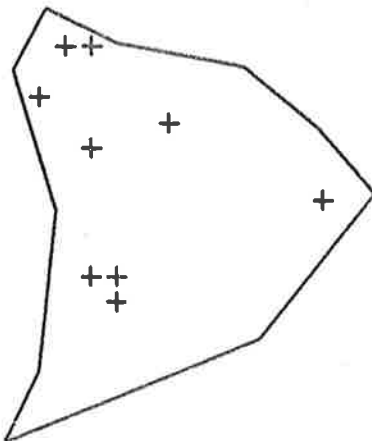
# NIXON-SKINNER CONSERVATION PARK

SCALE - 1 CM = 75 METRES

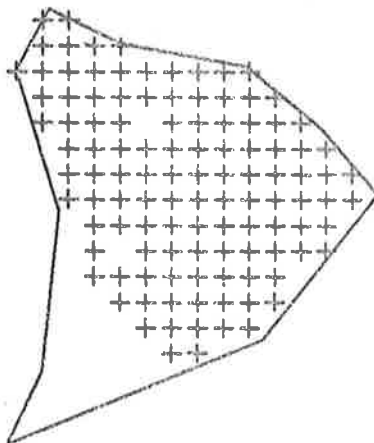
MAP 9-24



PULTENAEA INVOLUCRATA



DILLWYNIA HISPIDA

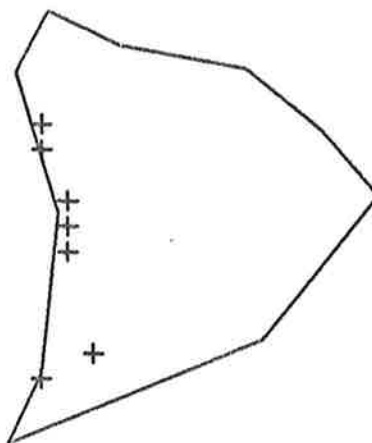


PLATYLOBIUM OBTUSANGULUM

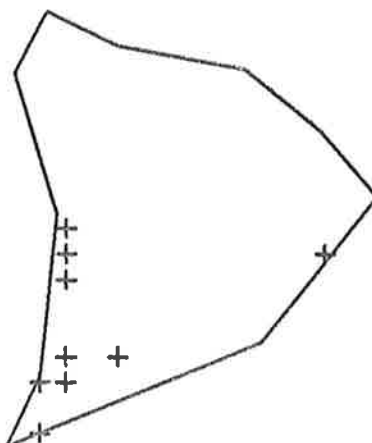
# NIXON-SKINNER CONSERVATION PARK

SCALE - 1 CM = 75 METRES

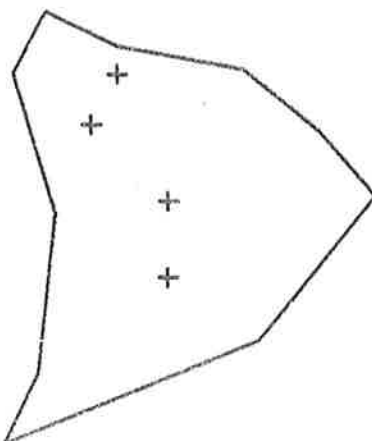
MAP 9-25



MEDICAGO POLYMORPHA



VICIA SATIVA

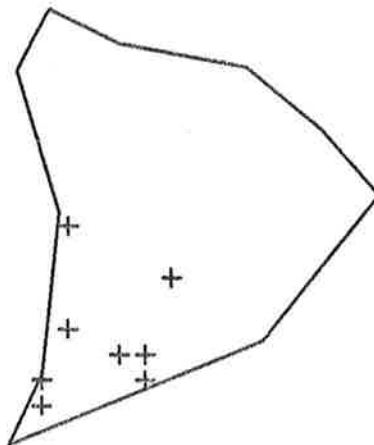


KENNEDIA PROSTRATA

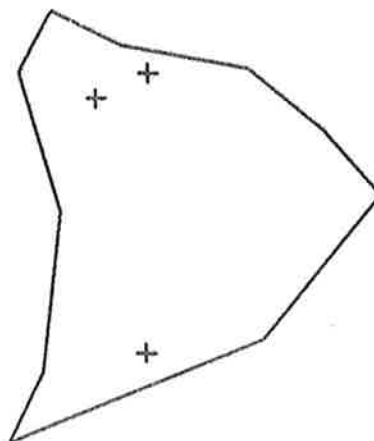
# NIXON-SKINNER CONSERVATION PARK

SCALE - 1 CM = 75 METRES

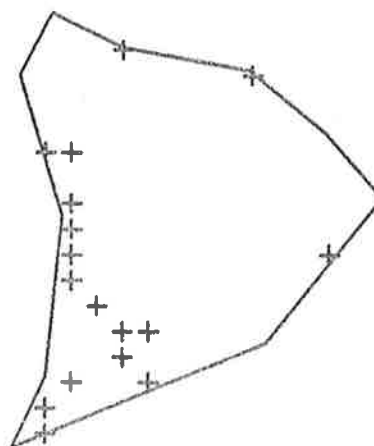
MAP 9-26



GERANIUM PILOSUM



OXALIS CORNICULATA

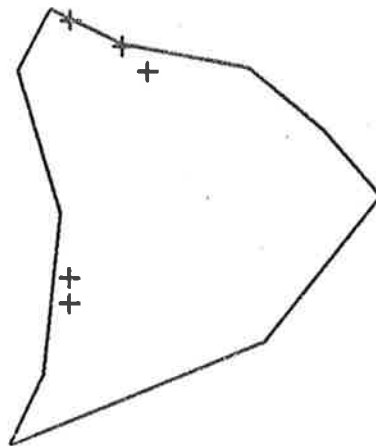


OXALIS PES-CAPRAE

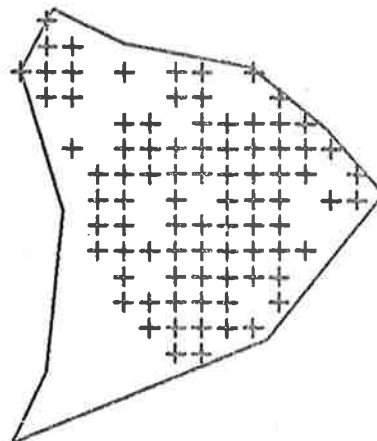
# NIXON-SKINNER CONSERVATION PARK

SCALE - 1 CM = 75 METRES

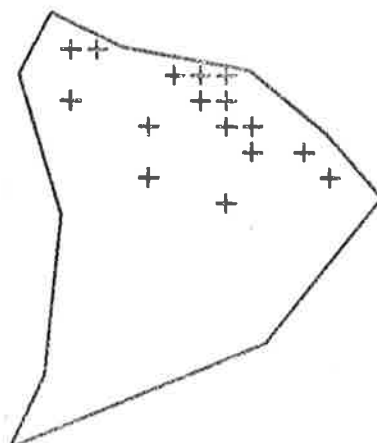
MAP 9-27



*OXALIS INCARNATA*



*TETRATHECA PILOSA*

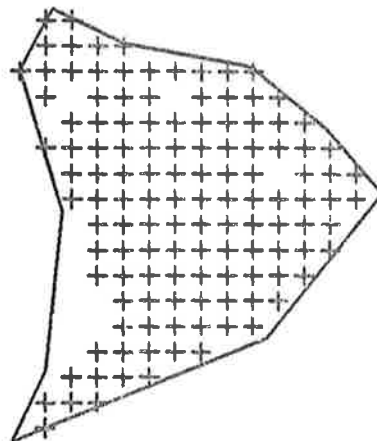


*CRYPTANDRA TOMENTOSA*

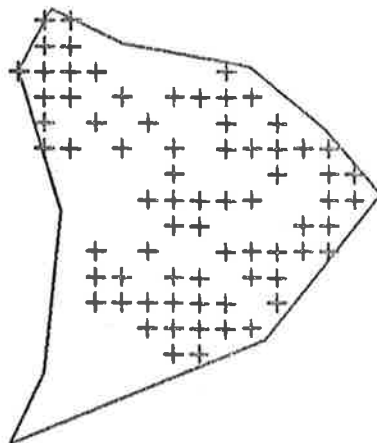
# NIXON-SKINNER CONSERVATION PARK

SCALE - 1 CM = 75 METRES

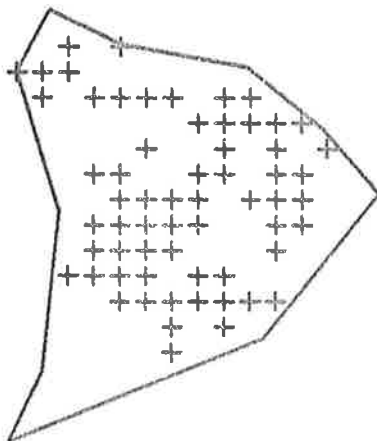
MAP 9-28



HIBBERTIA STRICTA



HYPERICUM GRAMINEUM



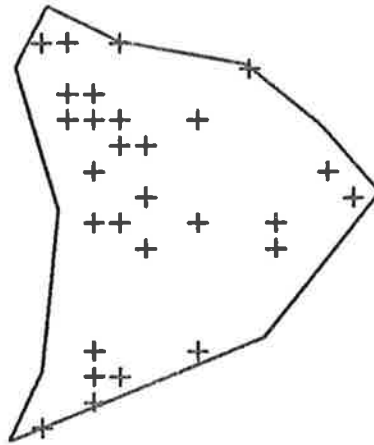
VIOLA HEDERACEA



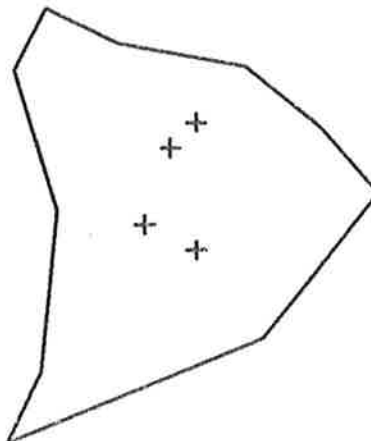
## NIXON-SKINNER CONSERVATION PARK

SCALE - 1 CM = 75 METRES

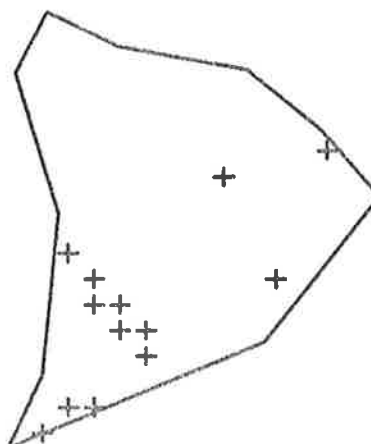
MAP 9-29



PIMELEA GLAUCA



PIMELEA PHYLICOIDES

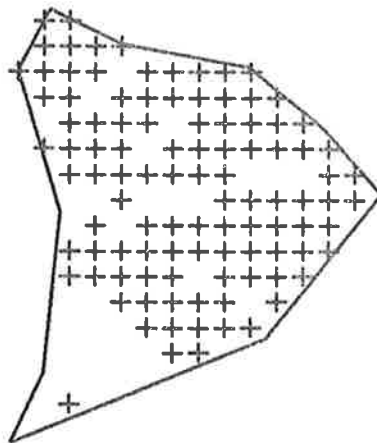


LEPTOSPERMUM JUNIPERINUM

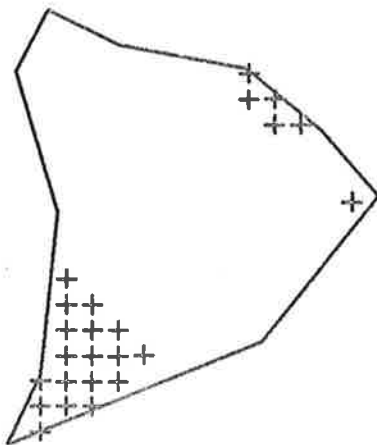
# NIXON-SKINNER CONSERVATION PARK

SCALE - 1 CM = 75 METRES

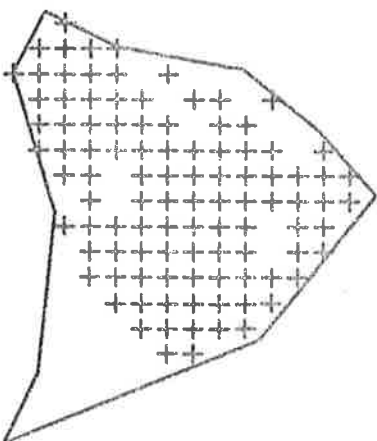
MAP 9-30



LEPTOSPERMUM MYRSINOIDES



MELALEUCA DECUSSATA

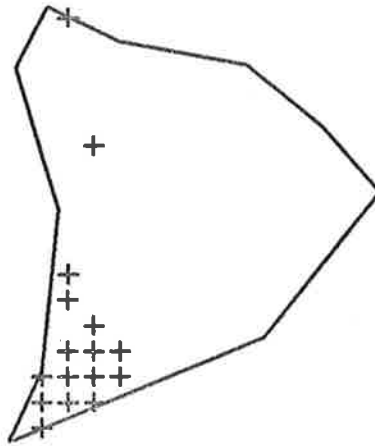


EUCALYPTUS OBLIQUA

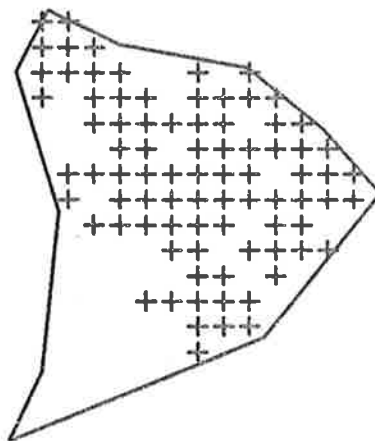
# NIXON-SKINNER CONSERVATION PARK

SCALE - 1 CM = 75 METRES

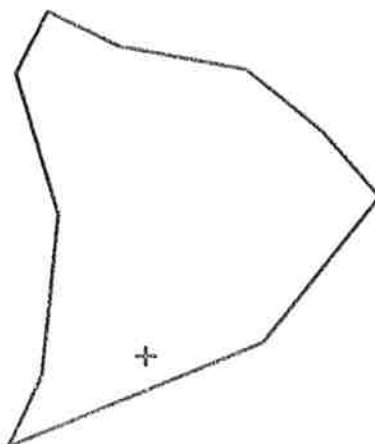
MAP 9-31



EUCALYPTUS LEUCOXYLON



EUCALYPTUS FASCICULOSA

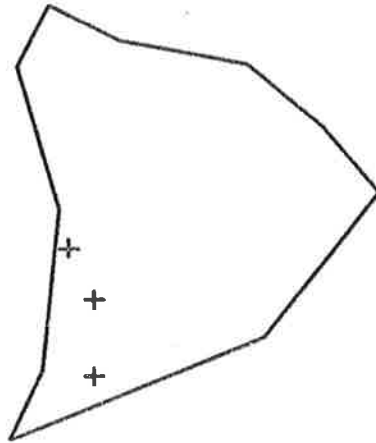


EUCALYPTUS CAMALDULENSIS

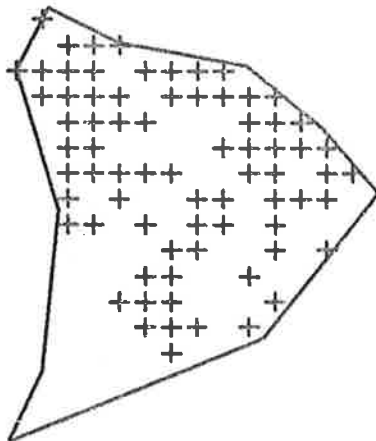
# NIXON-SKINNER CONSERVATION PARK

SCALE - 1 CM = 75 METRES

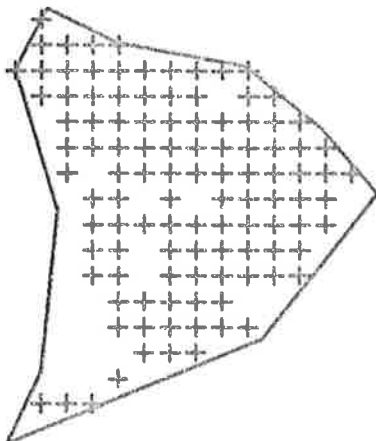
MAP 9-32



EUCALYPTUS OVATA



CALYTRIX TETRAGONA

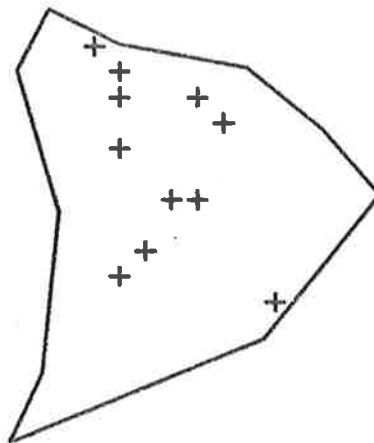


HALORAGIS TETRAGYNA

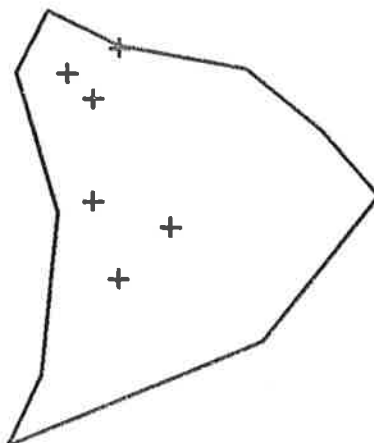
# NIXON-SKINNER CONSERVATION PARK

SCALE - 1 CM = 75 METRES

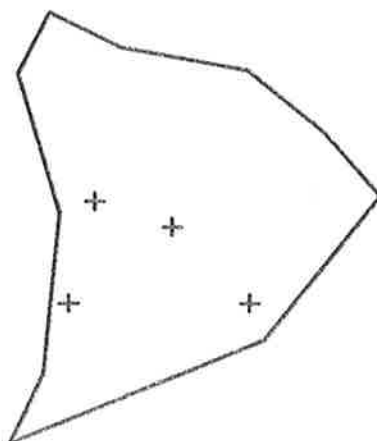
MAP 9-33



HALORAGIS TEUCROIDES



HALORAGIS ELATA

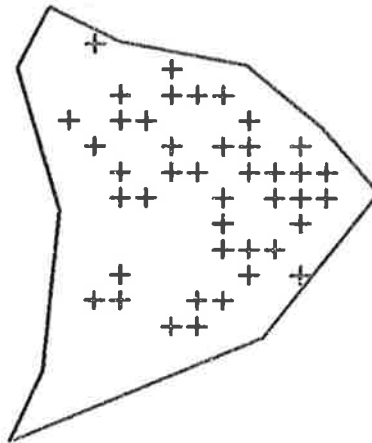


PLATYSACE HETEROPHYLLA

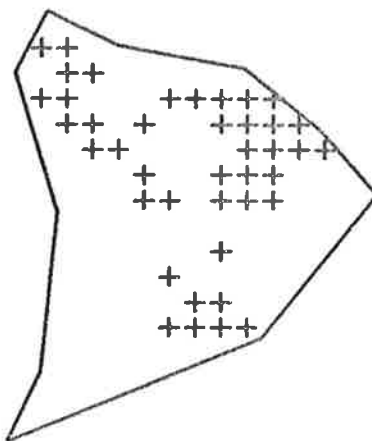
# NIXON-SKINNER CONSERVATION PARK

SCALE - 1 CM = 75 METRES

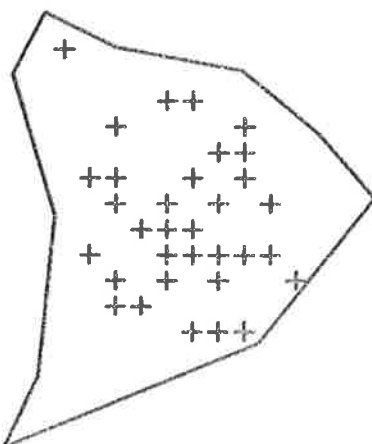
MAP 9-34



XANTHOSIA PUSILLA



HYDROCOTYLE CALLICARPA

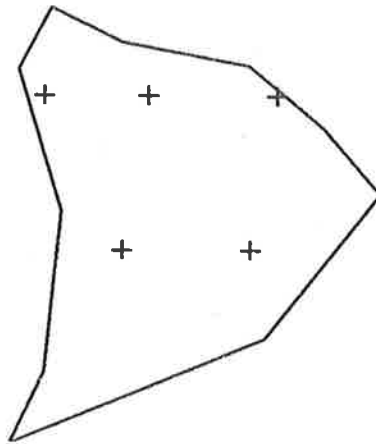


TRACHYMENE CYANOPETALA

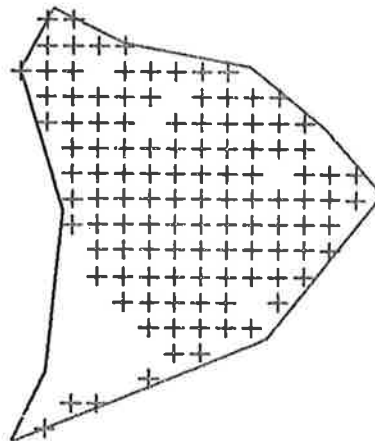
# NIXON-SKINNER CONSERVATION PARK

SCALE - 1 CM = 75 METRES

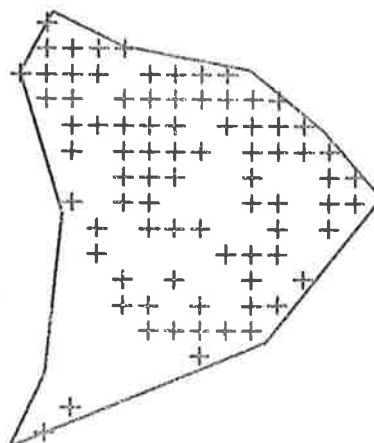
MAP 9-35



ASTROLOMA HUMIFUSUM



ASTROLOMA CONOSTEPHIOIDES

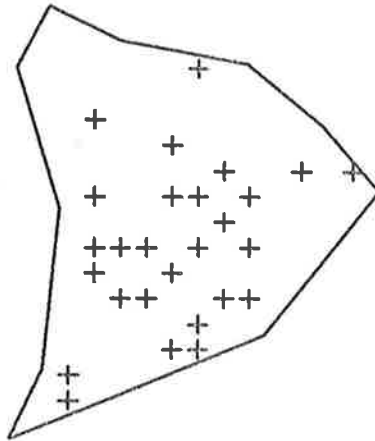


LEUCOPOGON VIRGATUS

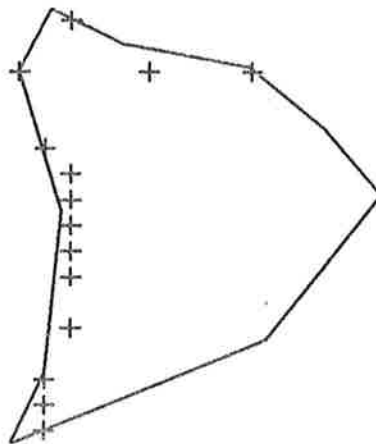
# NIXON-SKINNER CONSERVATION PARK

SCALE - 1 CM = 75 METRES

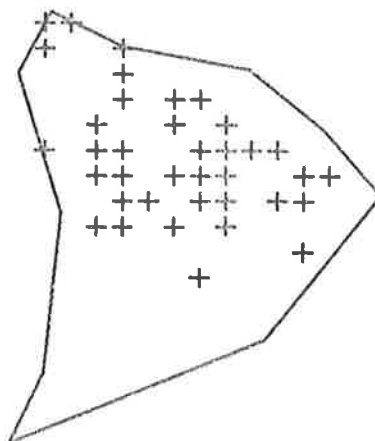
MAP 9-36



ACROTRICHE SERRULATA



PLANTAGO LANCEOLATA



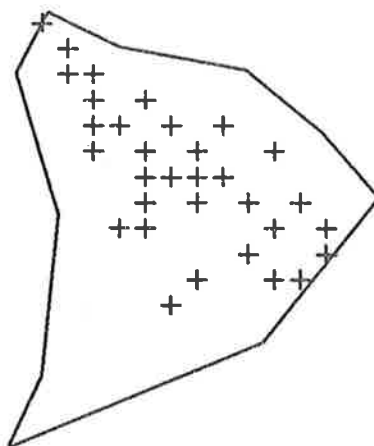
GOODENIA PRIMULACEA



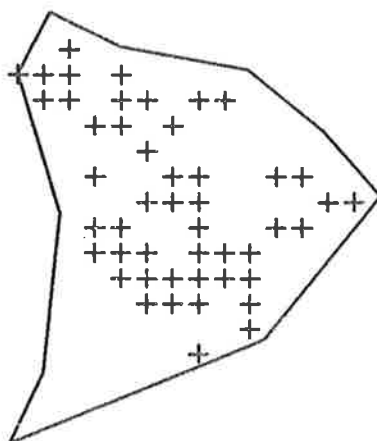
# NIXON-SKINNER CONSERVATION PARK

SCALE - 1 CM = 75 METRES

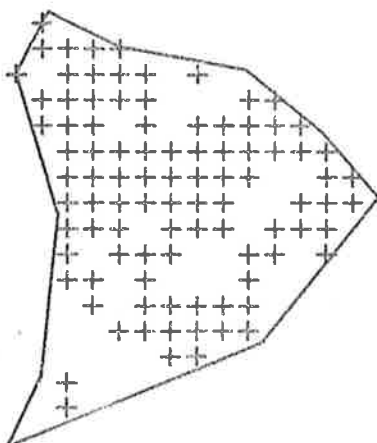
MAP 9-37



BRUNONIA AUSTRALIS



STYLIDIUM GRAMINIFOLIUM

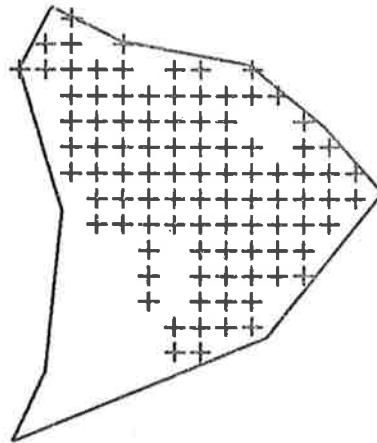


OLEARIA TUBULIFLORA

# NIXON-SKINNER CONSERVATION PARK

SCALE - 1 CM = 75 METRES

MAP 9-38

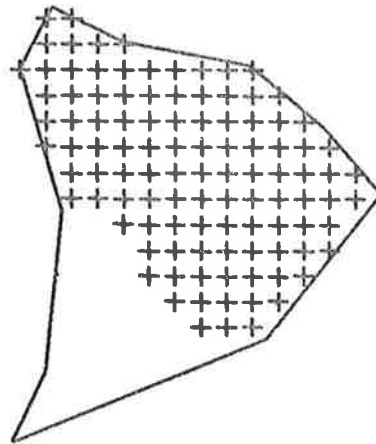


HELICHRYSUM SCORPIOIDES

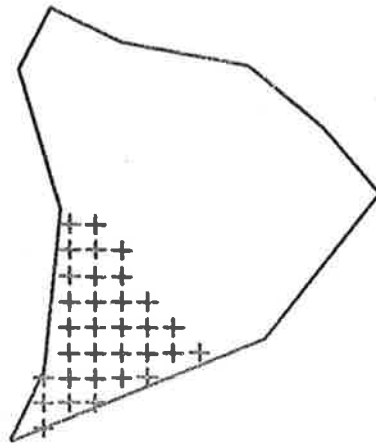
# NIXON-SKINNER CONSERVATION PARK

SCALE - 1 CM = 75 METRES

MAP 9-39



LATERITIC LOAM



PODSOL A SOIL

## The Knoll Conservation Park

The distribution maps of the plant species recorded at the Knoll Conservation Park appear in the following thirty pages. The density maps for selected species appear on the last six pages of this Appendix.

The species are named and ordered according to J.M. Black's "Flora of South Australia" (2nd Edition) and H. Eichler's "Supplement to J.M. Black's Flora of South Australia".

	<u>Table of Contents</u>	<u>Page</u>
Map 10.1	Distribution of Moss sp., <u>Pteridium esculentum</u> and <u>Themeda australis</u> .	289
Map 10.2.	Distribution of <u>Neurachne alopecuroidea</u> , <u>Microlaena stipoides</u> and <u>Stipa sp.</u>	290
Map 10.3.	Distribution of <u>Aira caryophyllea</u> , <u>Holcus lanatus</u> and <u>Briza maxima</u> .	291
Map 10.4.	Distribution of <u>Dactylis glomerata</u> , <u>Poa laevis</u> and <u>Bromus spp.</u>	292
Map 10.5.	Distribution of <u>Lepidosperma semiteres</u> , <u>Juncus capitatus</u> and <u>Juncus caespiticius</u> .	293
Map 10.6.	Distribution of <u>Dianella revoluta</u> , <u>Lomandra dura</u> and <u>Thysanotus dichotomus</u> .	294
Map 10.7.	Distribution of <u>Caesia vittata</u> , <u>Chamaescilla corymbosa</u> and <u>Bulbinopsis bulbosa</u> .	295

---

	<u>Table of Contents</u>	<u>Page</u>
Map 10.8.	Distribution of <u>Xanthorrhoea semiplana</u> , <u>Allium triquetrum</u> and <u>Caladenia</u> sp.	296
Map 10.9.	Distribution of <u>Pterostylis</u> sp., <u>Banksia marginata</u> and <u>Grevillea lavandulacea</u> .	297
Map 10.10.	Distribution of <u>Grevillea rosmarinifolia</u> , <u>Exocarpus cupressiformis</u> and <u>Rumex</u> sp.	298
Map 10.11.	Distribution of <u>Ranunculus lappaceus</u> , <u>Cassytha glabella</u> and <u>Pittosporum undulatum</u> .	299
Map 10.12.	Distribution of <u>Bursaria spinosa</u> , <u>Billardiera sericophora</u> and <u>Rubus</u> spp. aff. <u>fruticosus</u> .	300
Map 10.13.	Distribution of <u>Crataegus monogyna</u> , <u>Acaena anserinifolia</u> and <u>Acacia pycnantha</u> .	301
Map 10.14.	Distribution of <u>Acacia melanoxylon</u> , <u>Acacia longifolia</u> and <u>Daviesia virgata</u> .	302
Map 10.15.	Distribution of <u>Daviesia ulicifolia</u> , <u>Pultenaea daphnoides</u> and <u>Dillwynia hispida</u> .	303
Map 10.16.	Distribution of <u>Bossiaea prostrata</u> , <u>Ulex europaeus</u> and <u>Genista maderensis</u> .	304
Map 10.17.	Distribution of <u>Kennedia prostrata</u> , <u>Geranium molle</u> , <u>Oxalis corniculata</u> .	305
Map 10.18.	Distribution of <u>Oxalis pes-caprae</u> , <u>Tetratheca pilosa</u> and <u>Stackhousia monogyna</u> .	306

---

	<u>Table of Contents</u>	<u>Page</u>
Map 10.19.	Distribution of <u>Rhamnus alaternus</u> , <u>Hibbertia exutiacies</u> and <u>Viola hederacea</u> .	307
Map 10.20.	Distribution of <u>Viola odorata</u> , <u>Pimelea glauca</u> and <u>Leptospermum myrsinoides</u> .	308
Map 10.21.	Distribution of <u>Eucalyptus obliqua</u> , <u>Eucalyptus fasciculosa</u> and <u>Eucalyptus viminalis</u> .	309
Map 10.22.	Distribution of <u>Haloragis tetragyna</u> , <u>Haloragis elata</u> and <u>Hedera helix</u> .	310
Map 10.23.	Distribution of <u>Erica lusitanica</u> , <u>Astroloma humifusum</u> and <u>Leucopogon virgatus</u> .	311
Map 10.24.	Distribution of <u>Acrotriche fasciculiflora</u> , <u>Acrotriche serrulata</u> and <u>Epacris impressa</u> .	312
Map 10.25.	Distribution of <u>Anagallis arvensis</u> , <u>Plantago lanceolata</u> and <u>Galium sp.</u>	313
Map 10.26.	Distribution of <u>Scaevola albida</u> , <u>Brunonia australis</u> and <u>Lagenifera stipitata</u> .	314
Map 10.27.	Distribution of <u>Senecio pterophorus</u> , <u>Senecio hypoleucus</u> and <u>Senecio biserratus</u> .	315
Map 10.28.	Distribution of <u>Chrysanthemoides monilifera</u> , <u>Gnaphalium japonicum</u> and <u>Helichrysum scorpioides</u>	316
Map 10.29.	Distribution of <u>Ixodia achillaeoides</u> , <u>Craspedia uniflora</u> and <u>Silybum marianum</u> .	317

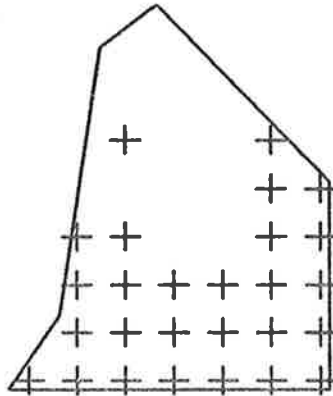
---

	<u>Table of Contents</u>	<u>Page</u>
Map 10.30.	Distribution of <u>Hypochoeris glabra</u> , <u>Picris echioides</u> and <u>Sonchus asper</u> .	318
Map 10.31.	Density of <u>Pteridium esculentum</u> , <u>Exocarpus cupressiformis</u> and <u>Rubus</u> spp. aff. <u>fruticosus</u> .	319
Map 10.32.	Density of <u>Daviesia virgata</u> , <u>Pultenaea daphnoides</u> and <u>Ulex europaeus</u> .	320
Map 10.33.	Density of <u>Genista maderensis</u> , <u>Tetradlea pilosa</u> and <u>Hibbertia exutiacies</u> .	321
Map 10.34.	Density of <u>Eucalyptus obliqua</u> , <u>Eucalyptus viminalis</u> and <u>Erica lusitanica</u> .	322
Map 10.35.	Density of <u>Acrotriche serrulata</u> , <u>Acrotriche fasciculiflora</u> and <u>Scaevola albida</u> .	323
Map 10.36.	Density of <u>Senecio pterophorus</u> , <u>Senecio hypoleucus</u> and <u>Ixodia achillaeoides</u> .	324

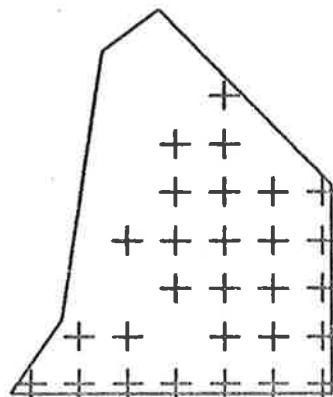
# THE KNOLL CONSERVATION PARK

SCALE - 1 CM = 40 METRES

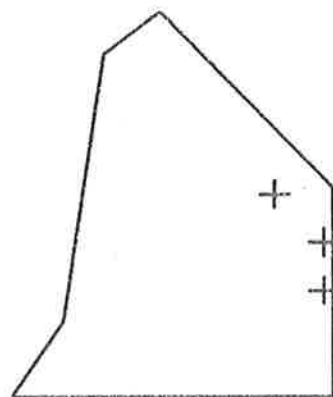
MAP 10-1



MOSS SP.



PTERIDIUM ESCULENTUM



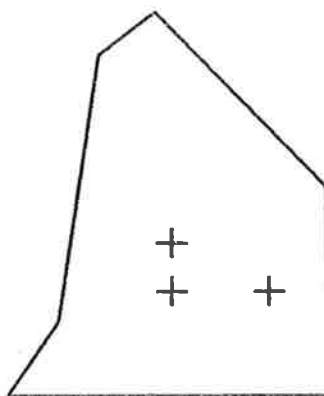
THEMEDA AUSTRALIS



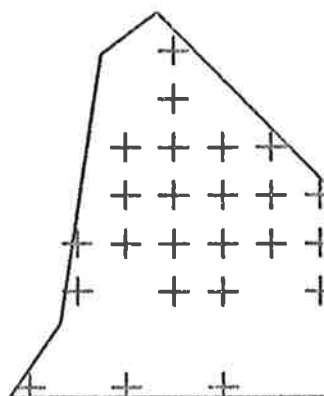
# THE KNOLL CONSERVATION PARK

SCALE - 1 CM = 40 METRES

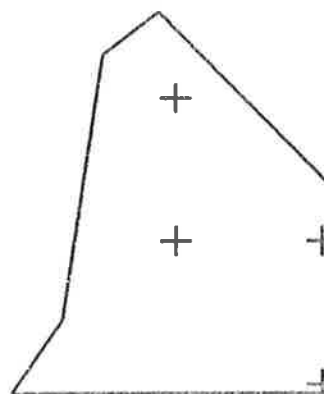
MAP 10 - 2



NEURACHNE ALOPECUROIDEA



MICROLAENA STIPOIDES

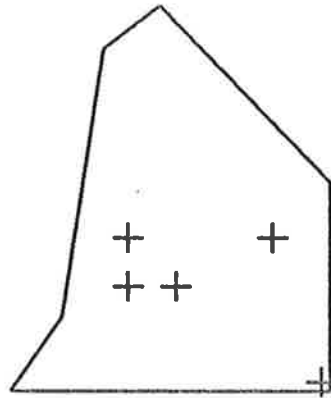


STIPA SP.

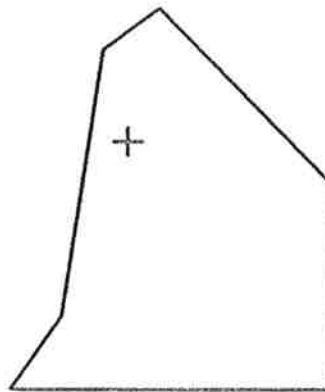
# THE KNOLL CONSERVATION PARK

SCALE - 1 CM = 40 METRES

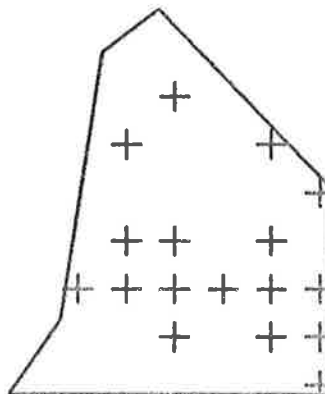
MAP 10 - 3



AIRA CARYOPHYLLEA



HØLCUS LANATUS

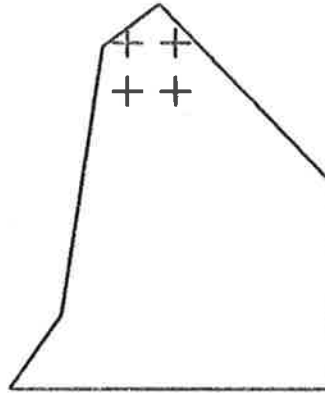


BRIZA MAXIMA

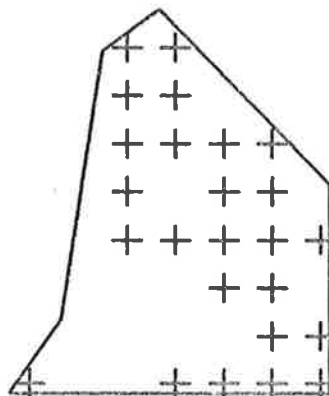
# THE KNOLL CONSERVATION PARK

SCALE - 1 CM = 40 METRES

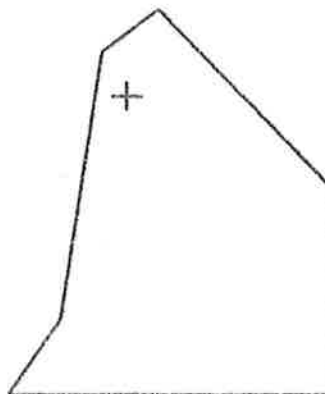
MAP 10-4



DACTYLIS GLOMERATA



POA LAEVIS

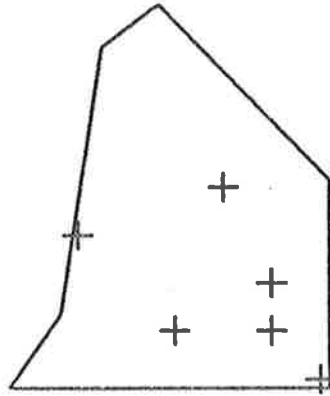


BROMUS SPP.

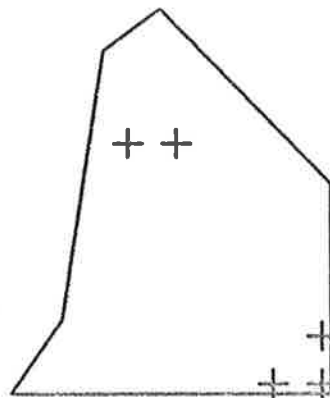
# THE KNOLL CONSERVATION PARK

SCALE - 1 CM = 40 METRES

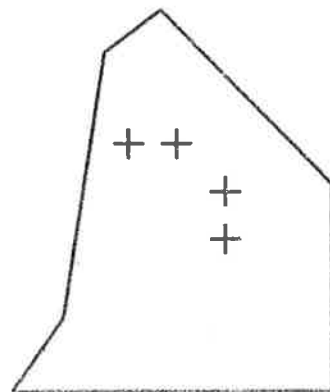
MAP 10-5



LEPIDOSPERMA SEMITERES



JUNCUS CAPITATUS

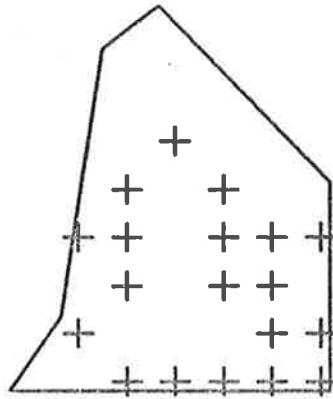


JUNCUS CAESPITICIUS

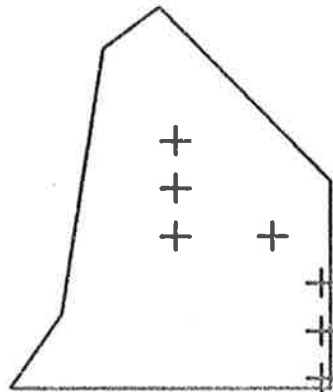
## THE KNOLL CONSERVATION PARK

SCALE - 1 CM = 40 METRES

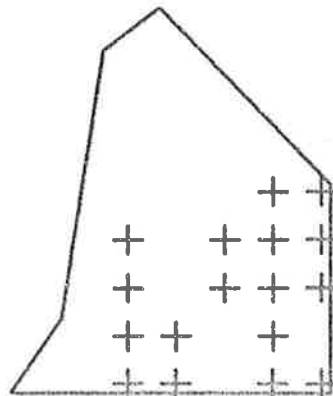
MAP 10-6



DIANELLA REVOLUTA



LOMANDRA DURA

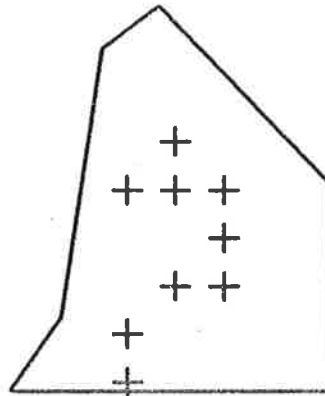


THYSANOTUS DICHOTOMUS

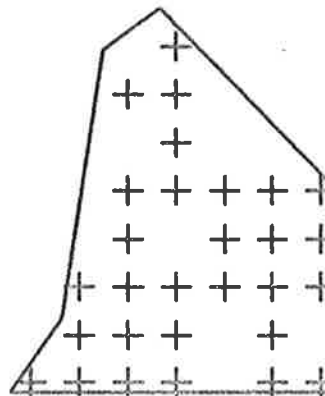
# THE KNOLL CONSERVATION PARK

SCALE - 1 CM = 40 METRES

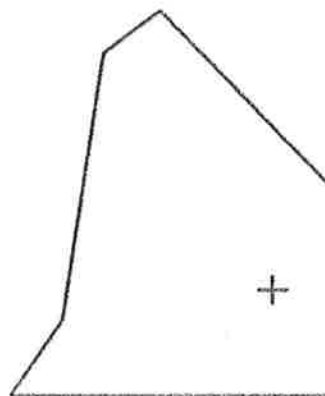
MAP 10-7



CAESIA VITTATA

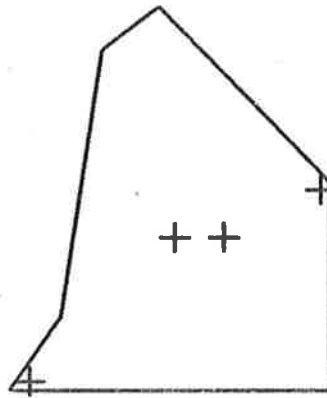


CHAMAESCILLA CORYMBOSA

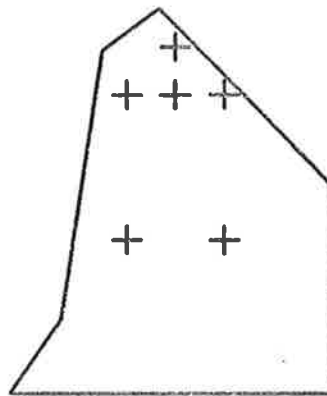


BULBINOPSIS BULBOSA

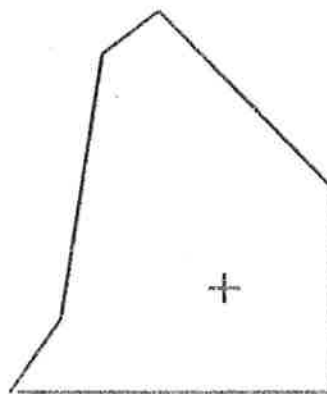
THE KNOLL CONSERVATION PARK  
SCALE - 1 CM = 40 METRES  
MAP 10-8



XANTHORRHOEA SEMIPLANA

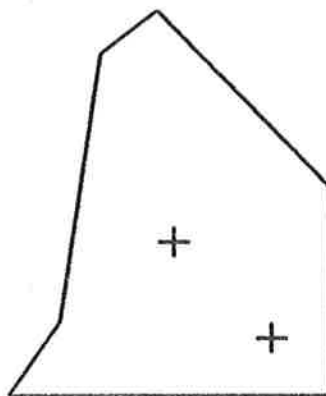


ALLIUM TRIQUETRUM

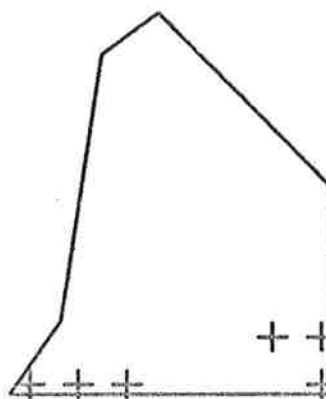


CALADENIA SP.

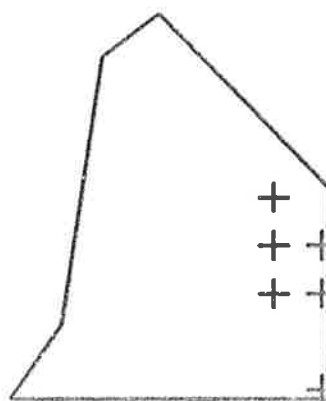
THE KNOLL CONSERVATION PARK  
 SCALE - 1 CM = 40 METRES  
 MAP 10-9



PTEROSTYLIS SP.



BANKSIA MARGINATA



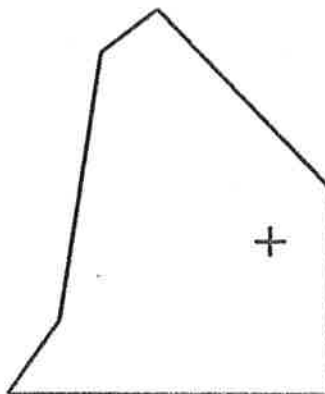
GREVILLEA LAVANDULACEA



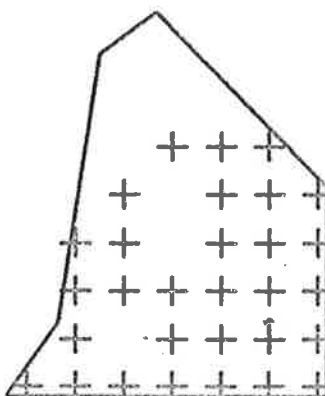
# THE KNOLL CONSERVATION PARK

SCALE - 1 CM = 40 METRES

MAP 10-10



GREVILLEA ROSMARINIFOLIA



EXOCARPUS CUPRESSIFORMIS

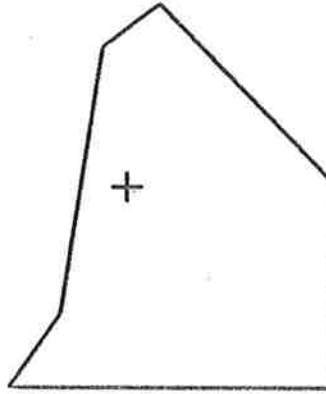


RUMEX SP.

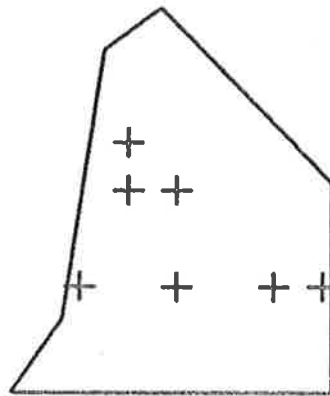
# THE KNOLL CONSERVATION PARK

SCALE - 1 CM = 40 METRES

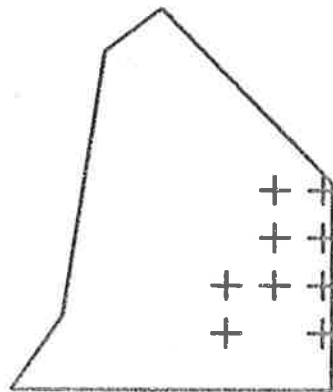
MAP 10-11



RANUNCULUS LAPPACEUS



CASSYTHA GLABELLA

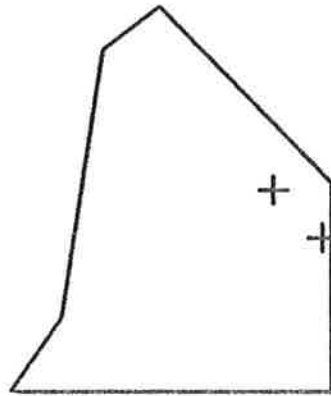


PITTOSPORUM UNDULATUM

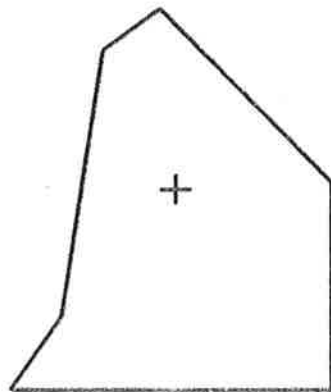
## THE KNOLL CONSERVATION PARK

SCALE - 1 CM = 40 METRES

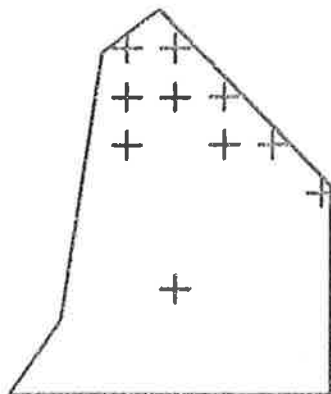
MAP 10-12



BURSARIA SPINOSA



BILLARDIERA SERICOPHORA

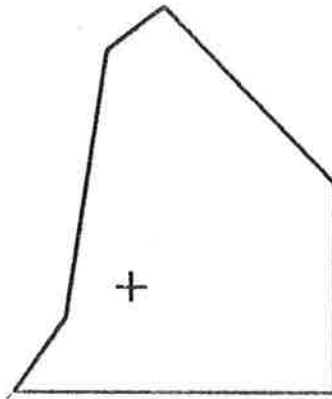


RUBUS SPP. AFF. FRUTICOSUS

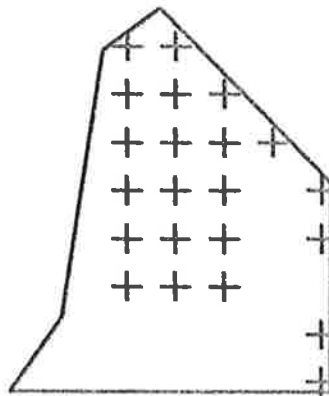
# THE KNOLL CONSERVATION PARK

SCALE - 1 CM = 40 METRES

MAP 10-13



CRATAEGUS MONOGYNA



ACAENA ANSERINIFOLIA

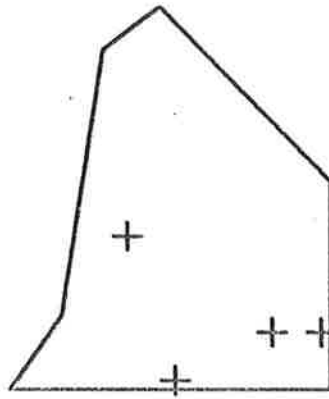


ACACIA PYCNANTHA

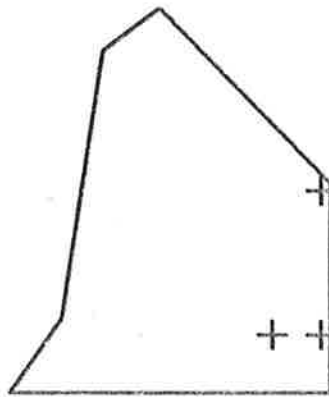
## THE KNOLL CONSERVATION PARK

SCALE - 1 CM = 40 METRES

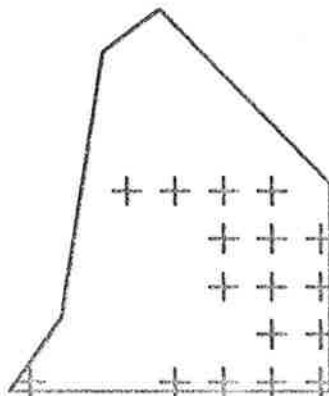
MAP 10-14



ACACIA MELANOXYLON



ACACIA LONGIFOLIA

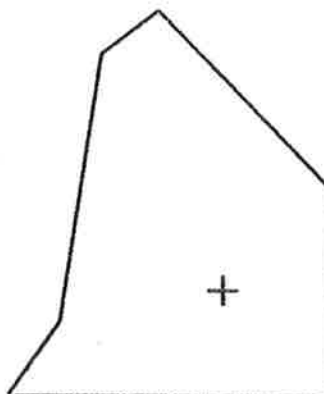


DAVIESIA VIRGATA

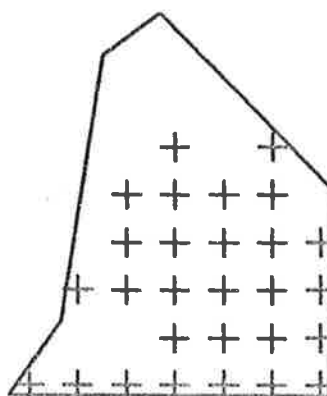
# THE KNOLL CONSERVATION PARK

SCALE - 1 CM = 40 METRES

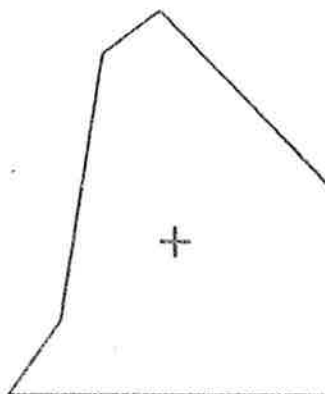
MAP 10-15



DAVIESIA ULICIFOLIA



PULTENAEA DAPHNOIDES

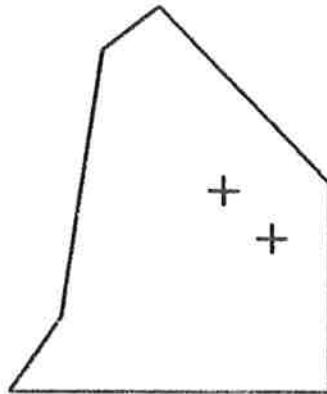


DILLWYNIA HISPIDA

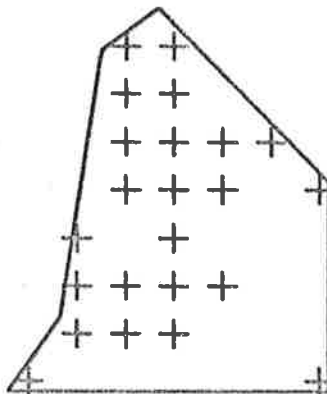
# THE KNOLL CONSERVATION PARK

SCALE - 1 CM = 40 METRES

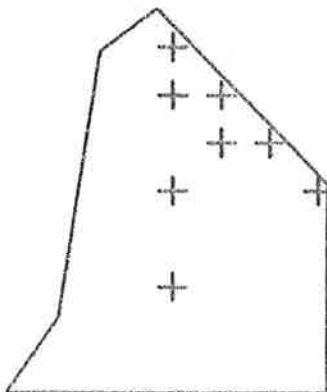
MAP 10-16



BOSSIAEA PROSTRATA



ULEX EUROPAEUS

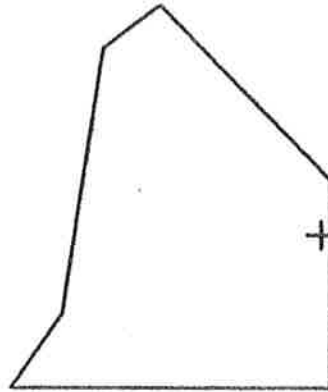


GENISTA MADERENSIS

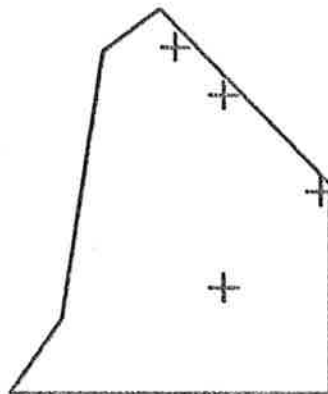
## THE KNOLL CONSERVATION PARK

SCALE - 1 CM = 40 METRES

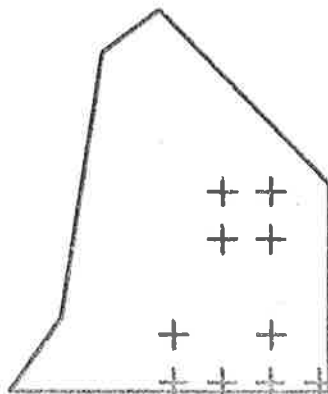
MAP 10-17



KENNEDIA PROSTRATA



GERANIUM MOLLE



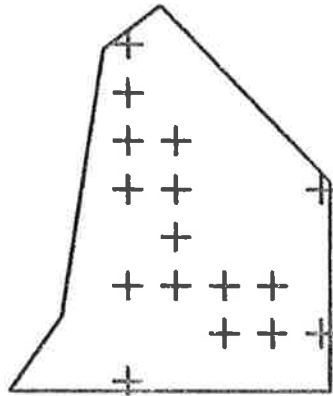
OXALIS CORNICULATA



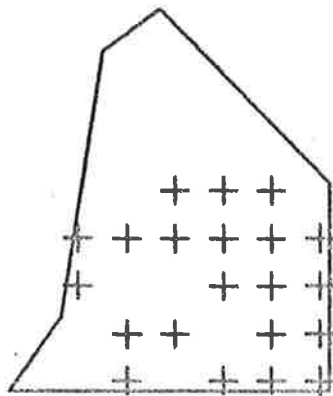
## THE KNOLL CONSERVATION PARK

SCALE - 1 CM = 40 METRES

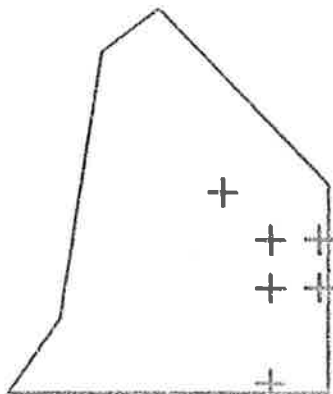
MAP 10-18



OXALIS PES-CAPRAE



TETRATHECA PILOSA

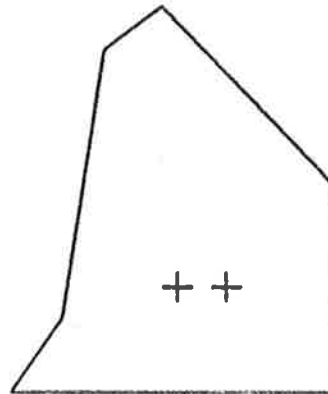


STACKHOUSIA MONOGYNA

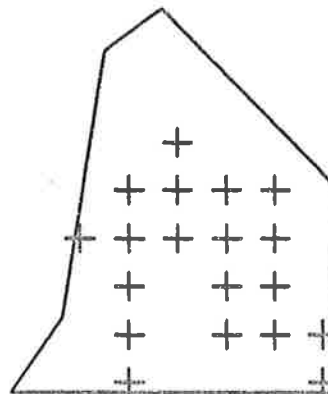
# THE KNOLL CONSERVATION PARK

SCALE - 1 CM = 40 METRES

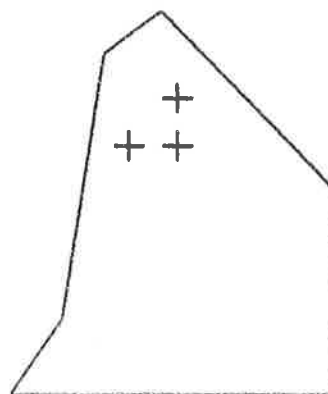
MAP 10-19



RHAMNUS ALATERNUS



HIBBERTIA EXUTIACIES

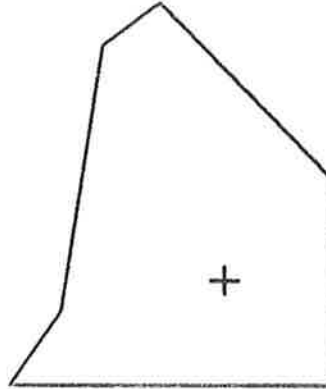


VIOLA HEDERACEA

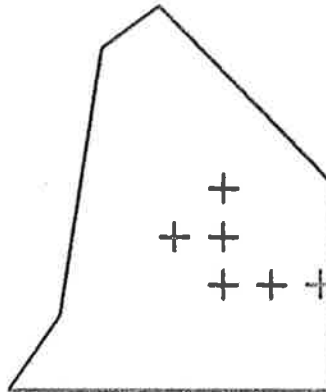
# THE KNOLL CONSERVATION PARK

SCALE - 1 CM = 40 METRES

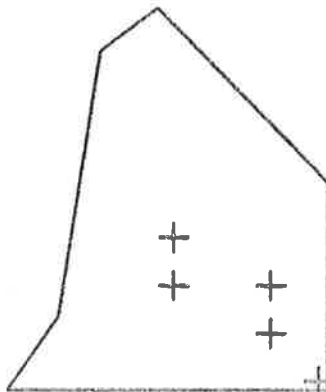
MAP 10-20



VIOLA ODORATA



PIMELEA GLAUCA

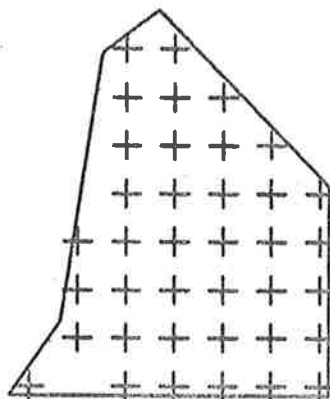


LEPTOSPERMUM MYRSINOIDES

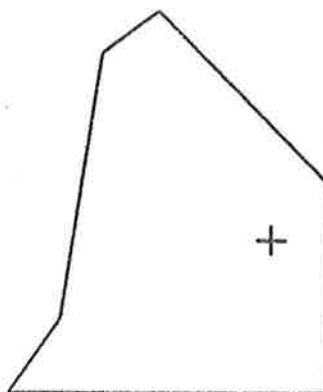
# THE KNOLL CONSERVATION PARK

SCALE - 1 CM = 40 METRES

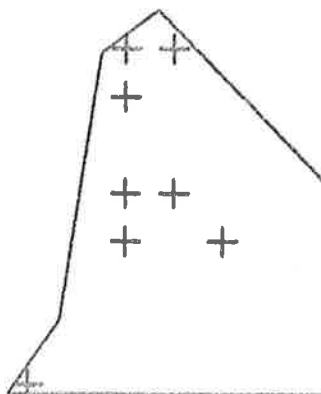
MAP 10-21



EUCALYPTUS OBLIQUA



EUCALYPTUS FASCICULOSA

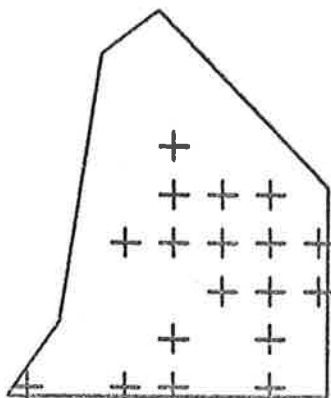


EUCALYPTUS VIMINALIS

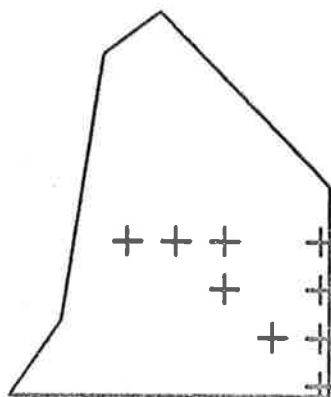
# THE KNOLL CONSERVATION PARK

SCALE - 1 CM = 40 METRES

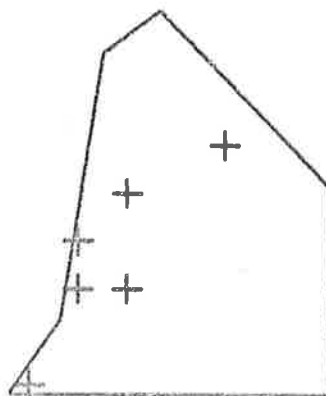
MAP 10-22



HALORAGIS TETRAGYNA



HALORAGIS ELATA

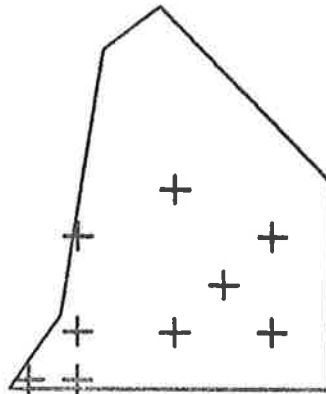


HEDERA HELIX

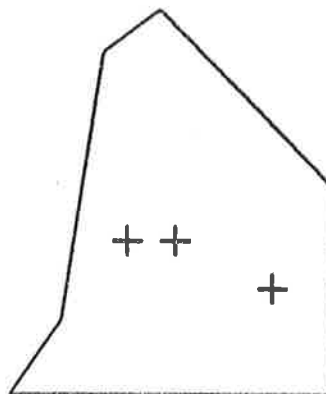
# THE KNOLL CONSERVATION PARK

SCALE - 1 CM = 40 METRES

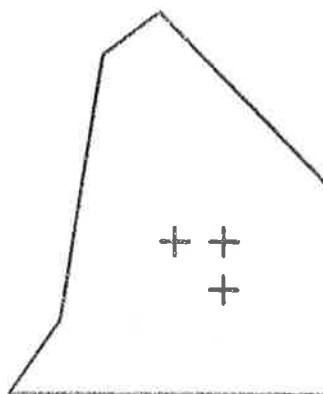
MAP 10-23



ERICA LUSITANICA



ASTROLOMA HUMIFUSUM

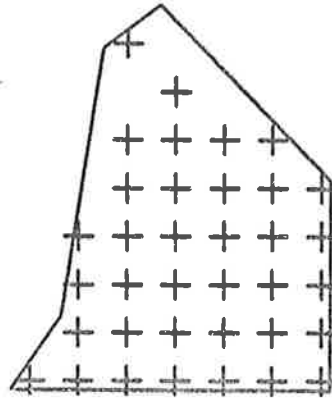


LEUCOPOGON VIRGATUS

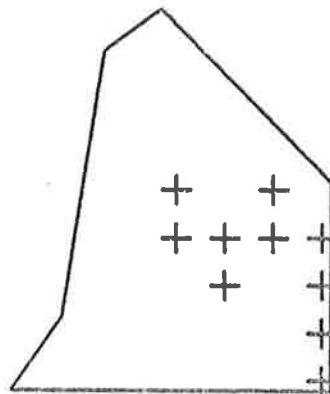
# THE KNOLL CONSERVATION PARK

SCALE - 1 CM = 40 METRES

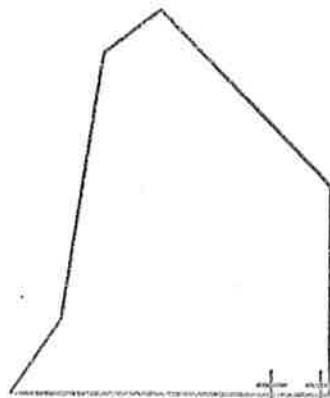
MAP 10-24



ACROTRICHE FASCICULIFLORA



ACROTRICHE SERRULATA

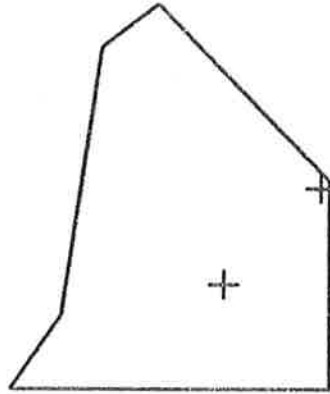


EPACRIS IMPRESSA

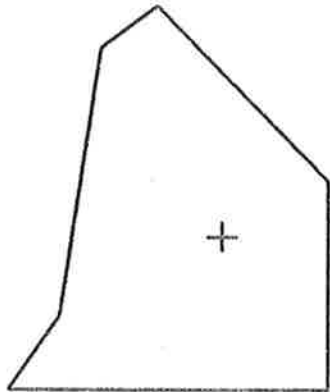
# THE KNOLL CONSERVATION PARK

SCALE - 1 CM = 40 METRES

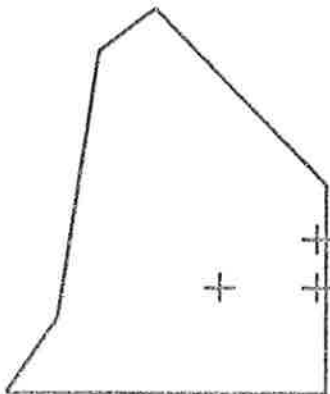
MAP 10-25



ANAGALLIS ARVENSIS



PLANTAGO LANCEOLATA



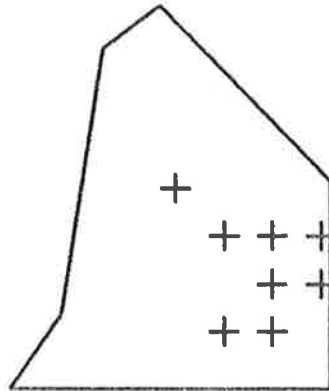
GALIUM SP.



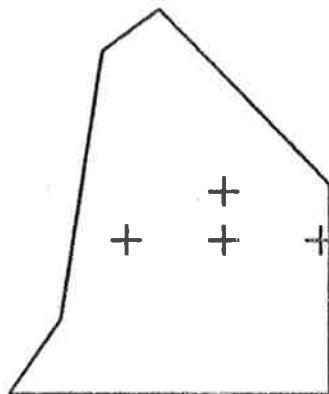
# THE KNOLL CONSERVATION PARK

SCALE - 1 CM = 40 METRES

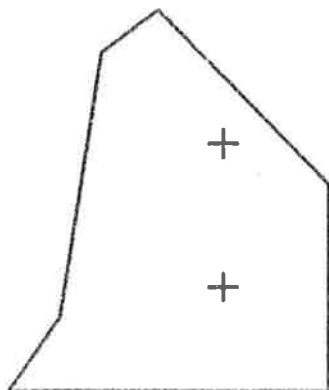
MAP 10-26



SCAEVOLA ALBIDA



BRUNONIA AUSTRALIS

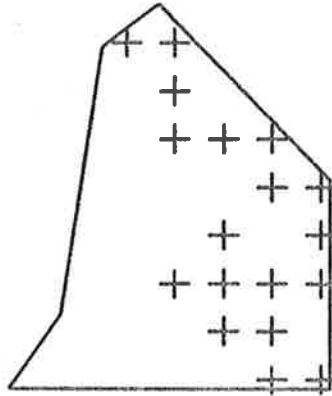


LAGENIFERA STIPITATA

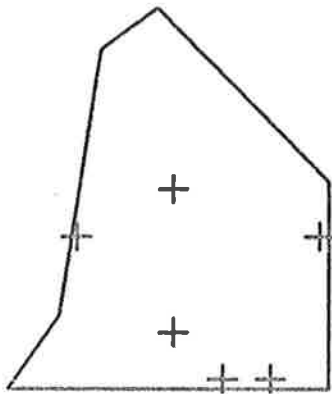
## THE KNOLL CONSERVATION PARK

SCALE - 1 CM = 40 METRES

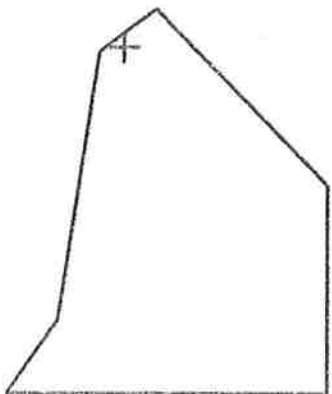
MAP 10-27



SENECIO PTEROPHORUS



SENECIO HYPOLEUCUS

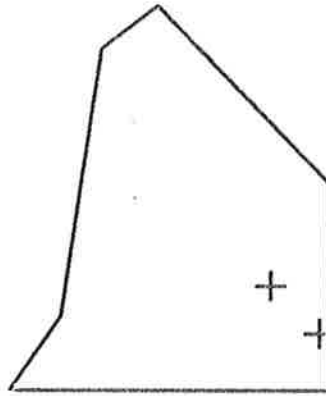


SENECIO BISERRATUS

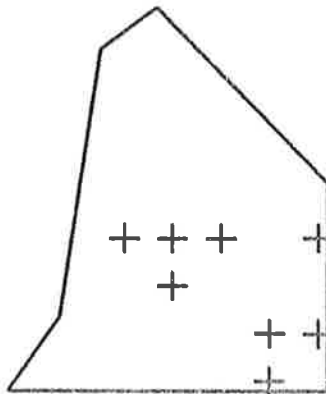
# THE KNOLL CONSERVATION PARK

SCALE - 1 CM = 40 METRES

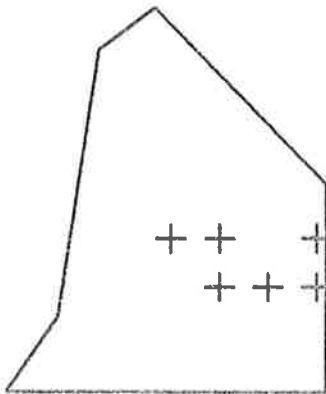
MAP 10-28



CHRYSANTHEMOIDES MONILIFERA



GNAPHALIUM JAPONICUM

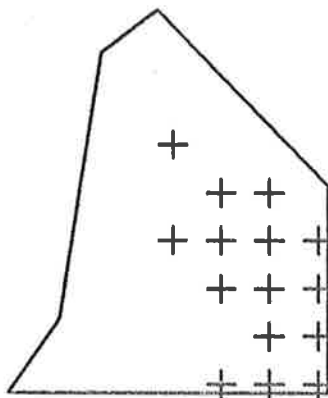


HELICHRYSUM SCORPIOIDES

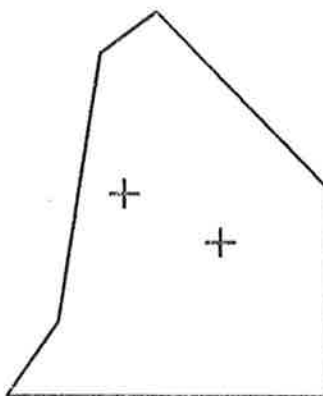
## THE KNOLL CONSERVATION PARK

SCALE - 1 CM = 40 METRES

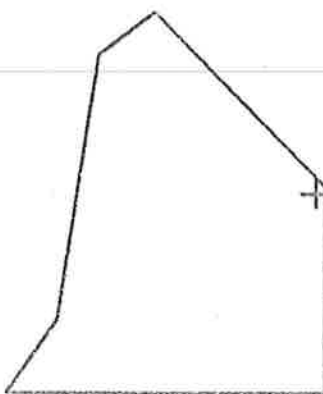
MAP 10-29



IXODIA ACHILLAEoidES

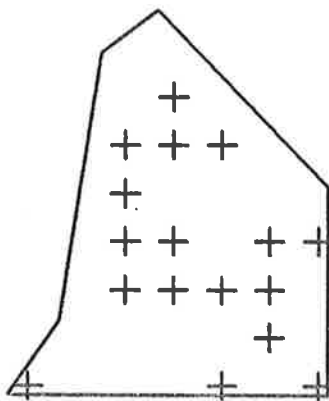


CRASPEDIA UNIFLORA

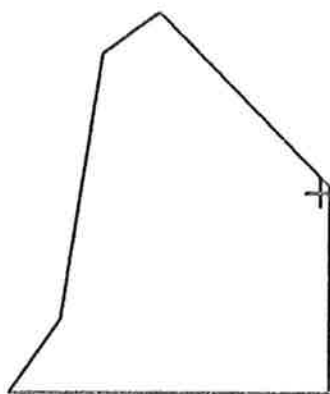


SILYBUM MARIANUM

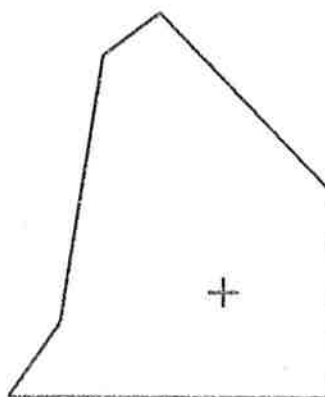
THE KNOLL CONSERVATION PARK  
SCALE - 1 CM = 40 METRES MAP 10-30



HYPOCHÆERIS GLABRA



PICRIS ECHIOIDES



SONCHUS ASPER

Map 10.31.

Density maps of *Pteridium esculentum*, *Exocarpus cupressiformis* and *Rubus* spp. *aff. fruticosus* in the Knoll Conservation Park.

The symbols are plotted with their areas proportional to the number of plants per hectare.

A symbol of area 1 square centimetre for

*Pteridium esculentum* = 12,730 plants per hectare.

A symbol of area 1 square centimetre for

*Exocarpus cupressiformis* = 3,180 plants per hectare.

A symbol of area 1 square centimetre for

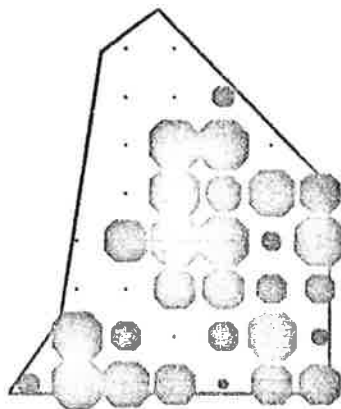
*Rubus* spp. *aff. fruticosus* = 6,370 plants per hectare.

A zero value is represented by a dot.

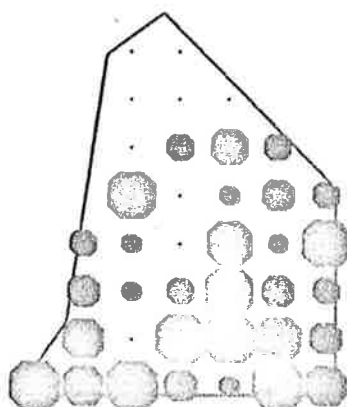
## THE KNOLL CONSERVATION PARK

SCALE - 1 CM = 40 METRES

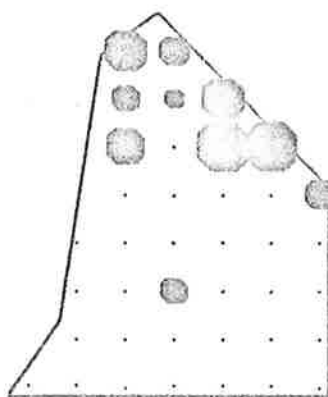
MAP 10-31



PTERIDIUM ESCULENTUM



EXOCARPUS CUPRESSIFORMIS



RUBUS SPP. AFF. FRUTICOSUS

Map 10.32.

Density maps of *Daviesia virgata*, *Pultenaea daphnoides* and *Ulex europaeus* in the Knoll Conservation Park. The symbols are plotted with their areas proportional to the number of plants per hectare.

A symbol of area 1 square centimetre for  
*Daviesia virgata* = 2,550 plants per hectare.

A symbol of area 1 square centimetre for  
*Pultenaea daphnoides* = 6,370 plants per hectare.

A symbol of area 1 square centimetre for  
*Ulex europaeus* = 25,460 plants per hectare.

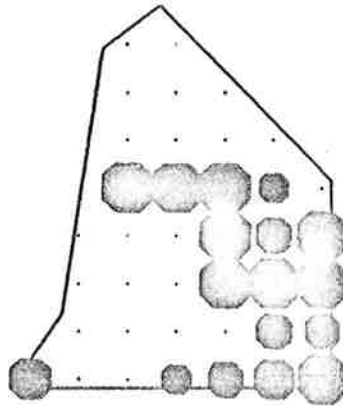
A zero value is represented by a dot.



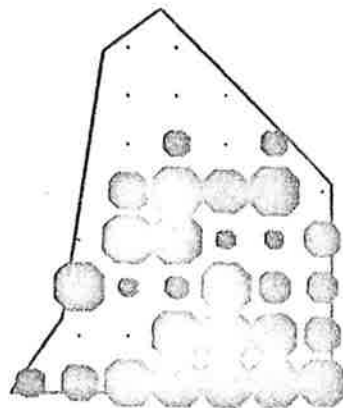
## THE KNOLL CONSERVATION PARK

SCALE - 1 CM = 40 METRES

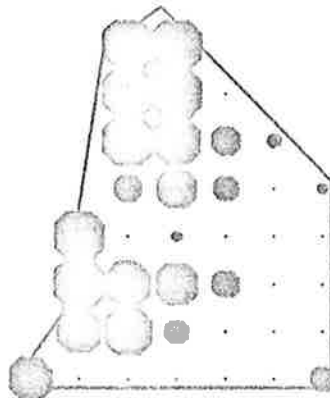
MAP 10-32



DAVIESIA VIRGATA



PULTENAEA DAPHNOIDES



ULEX EUROPAEUS

Map 10.33.

Density maps of *Genista maderensis*, *Tetralochea pilosa* and *Hibbertia exutiacies* in the Knoll Conservation Park. The symbols are plotted with their areas proportional to the number of plants per hectare.

A symbol of area 1 square centimetre for  
*Genista maderensis* = 31,830 plants per hectare.

A symbol of area 1 square centimetre for  
*Tetralochea pilosa* = 2,550 plants per hectare.

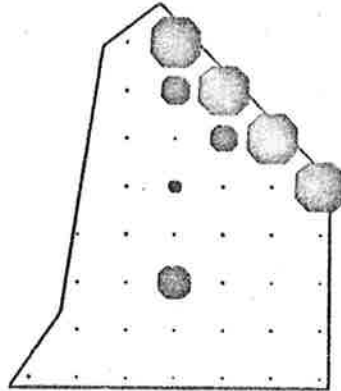
A symbol of area 1 square centimetre for  
*Hibbertia exutiacies* = 6,370 plants per hectare.

A zero value is represented by a dot.

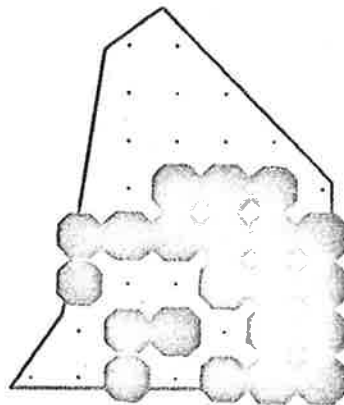
## THE KNOLL CONSERVATION PARK

SCALE - 1 CM = 40 METRES

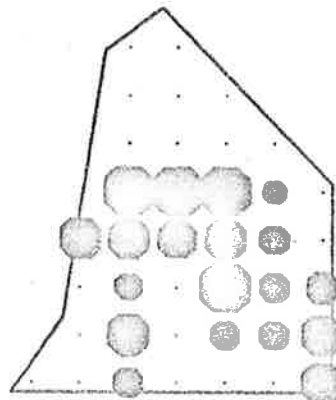
MAP 10-33



GENISTA MADERENSIS



TETRATHECA PILOSA



HIBBERTIA EXUTIACIES

Map 10.34.

Density maps of *Eucalyptus obliqua*, *Eucalyptus viminalis* and *Erica lusitanica* in the Knoll Conservation Park. The symbols are plotted with their areas proportional to the number of plants per hectare.

A symbol of area 1 square centimetre for  
*Eucalyptus obliqua* = 3,820 plants per hectare.

A symbol of area 1 square centimetre for  
*Eucalyptus viminalis* = 1,270 plants per hectare.

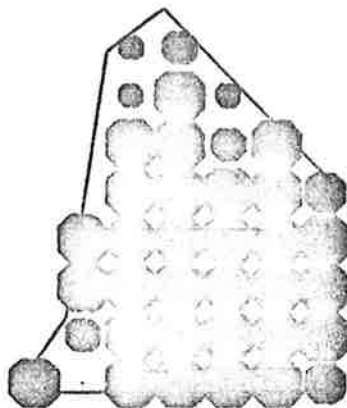
A symbol of area 1 square centimetre for  
*Erica lusitanica* = 2,550 plants per hectare.

A zero value is represented by a dot.

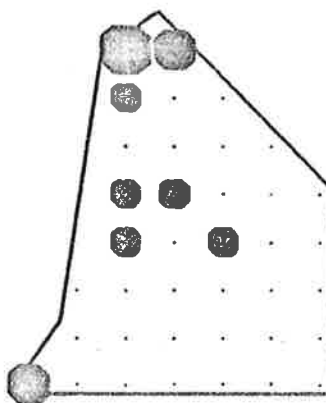
## THE KNOLL CONSERVATION PARK

SCALE - 1 CM = 40 METRES

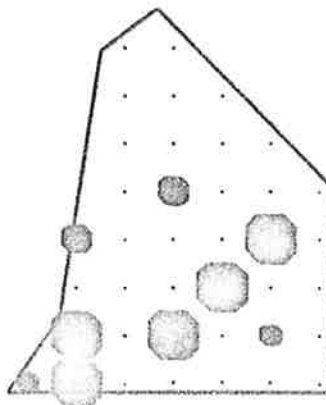
MAP 10-34



EUCALYPTUS OBLIQUA



EUCALYPTUS VIMINALIS



ERICA LUSITANICA

Map 10.35.

Density maps of *Acrotriche serrulata*, *Acrotriche fasciculiflora* and *Scaevola albida* in the Knoll Conservation Park. The symbols are plotted with their areas proportional to the number of plants per hectare.

A symbol of area 1 square centimetre for  
*Acrotriche serrulata* = 1,270 plants per hectare.

A symbol of area 1 square centimetre for  
*Acrotriche fasciculiflora* = 31,830 plants per hectare.

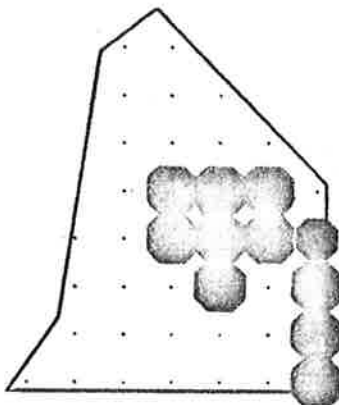
A symbol of area 1 square centimetre for  
*Scaevola albida* = 1,270 plants per hectare.

A zero value is represented by a dot.


## THE KNOLL CONSERVATION PARK

SCALE - 1 CM = 40 METRES

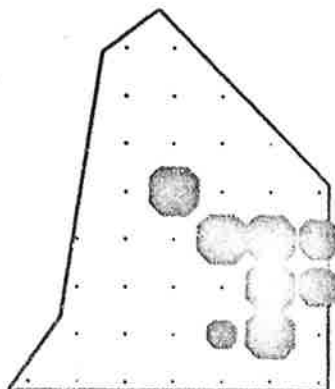
MAP 10-35



ACROTRICHE SERRULATA



ACROTRICHE FASCICULIFLORA



SCAEVOLA ALBIDA

Map 10.36.

Density maps of *Senecio pterophorus*, *Senecio hypoleucus* and *Ixodia achillaeoides* in the Knoll Conservation Park. The symbols are plotted with their areas proportional to the number of plants per hectare.

A symbol of area 1 square centimetre for  
*Senecio pterophorus* = 12,730 plants per hectare.

A symbol of area 1 square centimetre for  
*Senecio hypoleucus* = 6,370 plants per hectare.

A symbol of area 1 square centimetre for  
*Ixodia achillaeoides* = 6,370 plants per hectare.

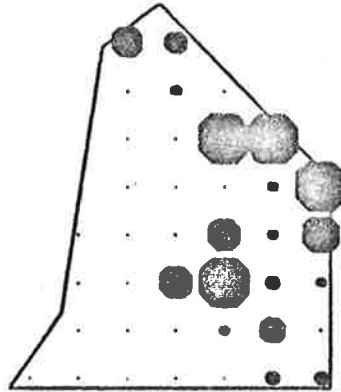
A zero value is represented by a dot.



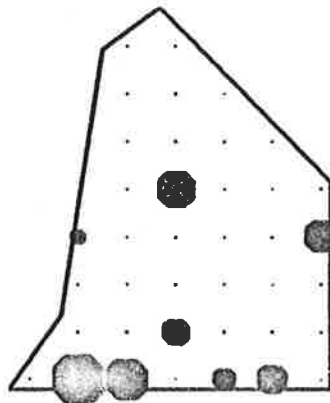
# THE KNOLL CONSERVATION PARK

SCALE - 1 CM = 40 METRES

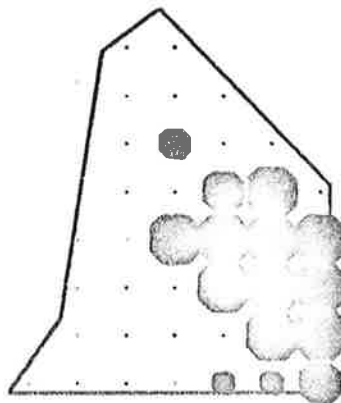
MAP 10-36



SENECIO PTEROPHORUS



SENECIO HYPOLEUCUS



IXODIA ACHILLAEOIDES

(Introduced species are prefixed by an asterisk)

- Acacia armata*, 177.  
*Acacia calamifolia*, 14, 29.  
*Acacia longifolia*, 179, 302.  
*Acacia melanoxylon*, 179, 302.  
*Acacia myrtifolia*, 59, 107, 178, 268.  
*Acacia pycnantha*, 14, 28, 178, 224, 268, 301.  
*Acacia retinodes*, 59.  
*Acacia rotundifolia*, 13, 177.  
*Acacia spinescens*, 267.  
*Acacia verticillata*, 60, 108.  
*Acaena anserinifolia*, 59, 106, 267, 301.  
*Acaena ovina*, 58, 106.  
*Acaena* spp., 176.  
*Acianthus caudatus*, 260.  
*Acianthus reniformis*, 260.  
*Acrotriche fasciculiflora*, 206, 238, 312, 323.  
*Acrotriche serrulata*, 74, 129, 205, 281, 312, 323.  
*Actinobole uliginosum*, 25.  
*Adiantum aethiopicum*, 148.  
\* *Aira caryophylla*, 5, 45, 85, 153, 248, 291.  
*Ajuga australis*, 209.  
\* *Allium triquetrum*, 164, 296.  
\* *Anagallis arvensis*, 22, 130, 313.  
*Anguillaria dioica*, 161.  
*Araucaria* spp., 151.  
\* *Arctotheca calendula*, 23, 78, 137, 215.  
*Arthropodium fimbriatum*, 52, 97.  
*Arthropodium strictum*, 163.  
\* *Asclepias rotundifolia*, 208  
\* *Asparagus asparagoides*, 9, 160, 256.  
*Astroloma conostephioides*, 21, 31, 73, 128, 204, 280.  
*Astroloma humifusum*, 21, 31, 73, 127, 203, 280, 311.  
\* *Avena barbata*, 85.  
\* *Avena fatua*, 5.

- 
- Baeckea behrii*, 18, 30.  
*Banksia marginata*, 11, 55, 101, 168, 263, 297.  
*Beyeria leschenaultii*, 188.  
*Billardiera sericophora*, 58, 105, 174, 267, 300.  
*Bossiaea prostrata*, 182, 304.  
\* *Brassica tournefortii*, 12.  
\* *Briza maxima*, 6, 47, 88, 155, 250, 291.  
\* *Briza minor*, 6, 47, 88.  
\* *Bromus diandrus*, 251.  
\* *Bromus madritensis*, 7.  
\* *Bromus* spp., 48, 90, 292.  
*Brunonia australis*, 212, 282, 314.  
*Bulbinopsis bulbosa*, 163, 295.  
*Burchardia umbellata*, 51, 95, 160.  
*Bursaria spinosa*, 57, 174, 300.
- Caesia vittata*, 162, 258, 295.  
*Caladenia* sp., 296.  
*Calandrinia neesiana*, 12.  
*Callistemon macropunctatus*, 19.  
*Callitris preisii*, 4, 28.  
*Calocephalus drummondii*, 25.  
*Calytrix tetragona*, 20, 30, 200, 277.  
*Carex appressa*, 253.  
*Cassytha glabella*, 56, 103, 171, 265, 299.  
*Cassytha pubescens*, 265.  
*Casuarina muelleriana*, 261.  
*Casuarina striata*, 53, 98, 166.  
*Casuarina stricta*, 10, 165, 261.  
*Centrolepis aristata*, 94, 254.  
*Centrolepis strigosa*, 8, 255.  
\* *Centaureum minus*, 75, 131, 207.  
\* *Cerastium glomeratum*, 103, 170.  
*Chamaescilla corymbosa*, 10, 258, 295.  
\* *Chasmanthe aethiopica*, 259.  
*Cheilanthes tenuifolia*, 149.

- 
- \* *Chrysanthemoides monilifera*, 23, 214, 240, 316.
    - Correa pulchella*, 16.
    - Craspedia uniflora*, 317.
    - Crassula colorata*, 13.
  - \* *Crataegus monogyna*, 176, 301.
    - Cryptandra tomentosa*, 272.
  - \* *Cynara cardunculus*, 217.
    - Cynodon dactylon*, 7, 251.
  - \* *Cynosurus echinatus*, 46, 87, 155, 249.
    - Cyperus tenellus*, 91.
  
  - \* *Dactylis glomerata*, 47, 89, 292.
  - \* *Danthonia caespitosa*, 154.
  - Danthonia semiannularis*, 249.
  - Danthonia* spp., 6, 46, 86, 87.
  - Daviesia brevifolia*, 61, 110.
  - Daviesia ulicifolia*, 61, 109, 180, 268, 303.
  - Daviesia virgata*, 60, 109, 180, 302, 320.
  - Deyeuxia quadriseta*, 45, 84.
  - Dianella revoluta*, 9, 51, 95, 159, 256, 294.
  - Dillwynia hispida*, 14, 112, 269, 303.
  - Dodonaea viscosa*, 16, 189, 227.
  - Drosera auriculata*, 13, 266.
  - Drosera planchonii*, 266.
  - Drosera* spp., 57, 104, 173.
  - Drosera whittakeri*, 12, 104, 172, 266.
  
  - \* *Echium lycopsis*, 22, 131, 208.
  - \* *Ehrharta calycina*, 4.
  - \* *Ehrharta longiflora*, 247.
    - Epacris impressa*, 75, 130, 206, 312.
  - \* *Erica lusitanica*, 203, 311, 322.
  - \* *Erodium botrys*, 15, 65, 117.

---

*Eucalyptus baxteri*, 71.  
*Eucalyptus camaldulensis*, 199, 236, 276.  
*Eucalyptus cladocalyx*, 198.  
*Eucalyptus cosmophylla*, 72, 126, 199.  
*Eucalyptus fasciculosa*, 20, 72, 125, 198, 235, 276, 309.  
*Eucalyptus ficifolia*, 196.  
*Eucalyptus leucoxylon*, 71, 197, 234, 276.  
*Eucalyptus obliqua*, 71, 125, 196, 232, 275, 309, 322.  
*Eucalyptus odorata*, 19, 197, 233.  
*Eucalyptus ovata*, 277.  
*Eucalyptus rubida*, 72.  
*Eucalyptus viminalis*, 200, 237, 309, 322.  
*Exocarpus cupressiformis*, 56, 102, 169, 223, 264, 298, 319.

*Ficus macrophylla*, 166.

- \* *Freesia refracta*, 259.
- \* *Fumaria muralis*, 57, 172, 265.

*Gahnia trifida*, 50.

*Galium* sp., 313.

- \* *Genista maderensis*, 183, 304, 321.
- \* *Geranium molle*, 305.
- Geranium pilosum*, 116, 186, 271.
- Gnaphalium japonicum*, 215, 316.
- Gompholobium ecostatum*, 60, 108.
- Goodenia ovata*, 76, 133.
- Goodenia primulacea*, 76, 133, 211, 281.
- Grevillea lavandulacea*, 11, 55, 169, 263, 297.
- \* *Grevillea rosmarinifolia*, 298.

*Hakea ulicina*, 55, 101, 168, 263.

*Hakea rostrata*, 54, 100, 262.

- 
- Hakea rugosa*, 54, 100, 167, 262.  
*Haloragis elata*, 127, 278, 310.  
*Haloragis* spp., 20.  
*Haloragis tetragyna*, 73, 126, 201, 277, 310.  
*Haloragis teucroides*, 278.  
*Hardenbergia violacea*, 186.  
*Hedera helix*, 201, 310.  
*Helichrysum baxteri*, 78, 137.  
*Helichrysum bilobum*, 24.  
*Helichrysum scorpioides*, 283, 316.  
*Helipterum laeve*, 23.  
*Hibbertia exutiacies*, 67, 120, 191, 230, 307, 321.  
*Hibbertia sericea*, 66, 119, 190, 228.  
*Hibbertia stricta*, 17, 66, 119, 191, 229, 273.  
*Hibbertia virgata*, 17, 29.  
\* *Holcus lanatus*, 45, 86, 154, 249, 291.  
\* *Homeria miniata*, 260.  
\* *Hordeum leporinum*, 91.  
*Hybanthus floribundus*, 18.  
*Hydrocotyle callicarpa*, 279.  
*Hydrocotyle* spp., 202.  
*Hypericum gramineum*, 67, 120, 273.  
*Hypericum japonicum*, 192.  
\* *Hypericum perforatum*, 67, 121, 192, 231.  
\* *Hypochoeris glabra*, 25, 139, 318.  
\* *Hypochoeris radicata*, 79, 139.  
\* *Hypochoeris* spp., 218.  
*Hypolaena fastigiata*, 254.  
*Hypoxis glabella*, 259.  
  
\* *Inula graveolens*, 216.  
*Isopogon ceratophyllus*, 53, 99, 167, 262.  
*Ixodia achillaeoides*, 78, 138, 216, 317, 324.

- 
- Juncus caespiticius*, 159, 293.  
\* *Juncus capitatus*, 94, 255, 293.  
*Juncus pallidus*, 255.  
*Juncus polyanthemos*, 50.
- Kennedia prostrata*, 116, 185, 270, 305.  
*Kunzea pomifera*, 19.
- Lagenifera stipitata*, 134, 212, 314.  
*Lepidosperma carphoides*, 158, 253.  
*Lepidosperma laterale*, 8, 252.  
*Lepidosperma semiteres*, 49, 93, 157, 252, 293.  
*Leptospermum juniperinum*, 69, 124, 194, 274.  
*Leptospermum myrsinoides*, 70, 124, 195, 275, 308.  
*Leptospermum pubescens*, 70.  
*Leucopogon concurvus*, 74, 128.  
*Leucopogon cordifolius*, 21, 32.  
*Leucopogon virgatus*, 74, 129, 205, 280, 311.  
*Lissanthe strigosa*, 204.  
\* *Lolium perenne*, 49, 90.  
*Lomandra dura*, 9, 51, 96, 256, 294.  
*Lomandra effusa*, 161.  
*Lomandra fibrata*, 257.  
*Lomandra sororia*, 52, 96.  
\* *Lophochloa phleoides*, 250.  
*Lythrum hyssopifolia* 69, 123.
- Machaerina gunnii*, 50, 93, 253.  
\* *Medicago polymorpha*, 15, 270.  
*Melaleuca decussata*, 70, 195, 275.  
*Microlaena stipoides*, 44, 83, 152, 247, 290.  
*Millotia tenuifolia*, 24.  
Moss spp., 4, 43, 148, 246, 289.

- 
- Neurachne alopecuroidea*, 82, 246, 290.
- \* *Olea europaea*, 207.  
*Olearia tubuliflora*, 77, 135, 213, 282.
- \* *Onopordum acanthium*, 79, 138, 218.  
*Oxalis corniculata*, 187, 271, 305.
- \* *Oxalis incarnata*, 272.
- \* *Oxalis pes-caprae*, 16, 65, 117, 187, 271, 306.
- \* *Paspalum dilatatum*, 247.  
*Persoonia juniperinum*, 54, 99.
- \* *Phalaris canariensis*, 152.
- \* *Phalaris minor*, 44, 83, 248.
- \* *Picris echioides*, 219, 318.  
*Pimelea glauca*, 68, 122, 193, 274, 308.  
*Pimelea humilis*, 194.  
*Pimelea octophylla*, 69, 123.  
*Pimelea phyllicoides*, 274.  
*Pimelea spathulata*, 68, 122.  
*Pimelea stricta*, 18.  
*Pinus halepensis*, 150.  
*Pinus radiata*, 43, 81, 150.
- \* *Pittosporum undulatum*, 173, 299.
- \* *Plantago lanceolata*, 75, 132, 210, 281, 313.  
*Platylobium obtusangulum*, 62, 112, 269.  
*Platysace heterophylla*, 278.
- \* *Poa annua*, 156, 251.  
*Poa laevis*, 48, 156, 250, 292.  
*Podotheca angustifolia*, 24.  
*Pteridium esculentum*, 43, 81, 149, 222, 289, 319.  
*Pterostylis* sp., 261, 297.  
*Pultenaea daphnoides*, 61, 110, 181, 225, 303, 320.  
*Pultenaea involucrata*, 62, 111, 269.  
*Pultenaea largiflorens*, 62, 111, 181, 226.



- 
- Ranunculus lappaceus*, 171, 299.
- \* *Rosa rubiginosa*, 58, 105, 175.
- \* *Rhamnus alaternus*, 190, 307.
- \* *Rubus* spp. aff. *fruticosus*, 175, 300, 319.
- \* *Rumex angiocarpus*, 11, 56, 102, 170.
- \* *Rumex obtusifolius*, 264.
- \* *Rumex* sp., 298.
- Scaevola albida*, 211, 314, 323.
- Schoenus maschalinus*, 8.
- Schoenus* sp., 49, 92.
- Schoenus tenuissimus*, 252.
- Scirpus antarcticus*, 92.
- Senecio biserratus*, 136, 315.
- Senecio hypoleucus*, 315, 324.
- \* *Senecio pterophorus*, 77, 135, 213, 239, 315, 324.
- Senecio quadridentatus*, 22, 77, 136, 214.
- \* *Sherardia arvensis*, 210.
- \* *Silybum marianum*, 217, 317.
- Solanum nigrum*, 209.
- \* *Sonchus asper*, 318.
- \* *Sparaxis* sp., 165.
- Spyridium parvifolium*, 66.
- Spyridium* sp., 17.
- Stackhousia monogyna*, 118, 189, 306.
- \* *Stellaria media*, 264.
- Stipa aristiglumis*, 5.
- Stipa pubescens*, 248.
- Stipa* spp., 44, 84, 153, 290.
- Stylidium graminifolium*, 76, 134, 282.
- Tetradlea pilosa*, 65, 118, 188, 272, 306, 321.
- Themeda australis*, 82, 151, 246, 289.

- 
- Thysanotus dichotoma*, 257, 294.  
*Thysanotus patersonii*, 257.  
*Trachymene cyanopetala*, 279.  
*Tricoryne elatior*, 52, 97, 162.
- \* *Trifolium angustifolium*, 64, 115, 184.
  - \* *Trifolium arvense*, 15, 115.
  - \* *Trifolium campestre*, 63, 113.
  - \* *Trifolium fragiferum*, 64, 184.
  - \* *Trifolium micranthum*, 63, 114.
  - \* *Trifolium repens*, 64, 114.
  - \* *Trifolium* spp., 183.
- \* *Ulex europaeus*, 63, 113, 182, 304, 320.
- \* *Vicia sativa*, 185, 270.  
*Viola hederacea*, 68, 121, 273, 307.
- \* *Viola odorata*, 308.
  - \* *Viola* spp., 193.
  - \* *Vulpia myuros*, 7.
  - \* *Vulpia* spp., 48, 89, 157.
- Wahlenbergia* sp., 132.
- Xanthorrhoea semiplana*, 10, 53, 98, 164, 258, 296.  
*Xanthosia pusilla*, 279.  
*Xanthosia* spp., 202.
- Zantedeschia aethiopica*, 158, 254.